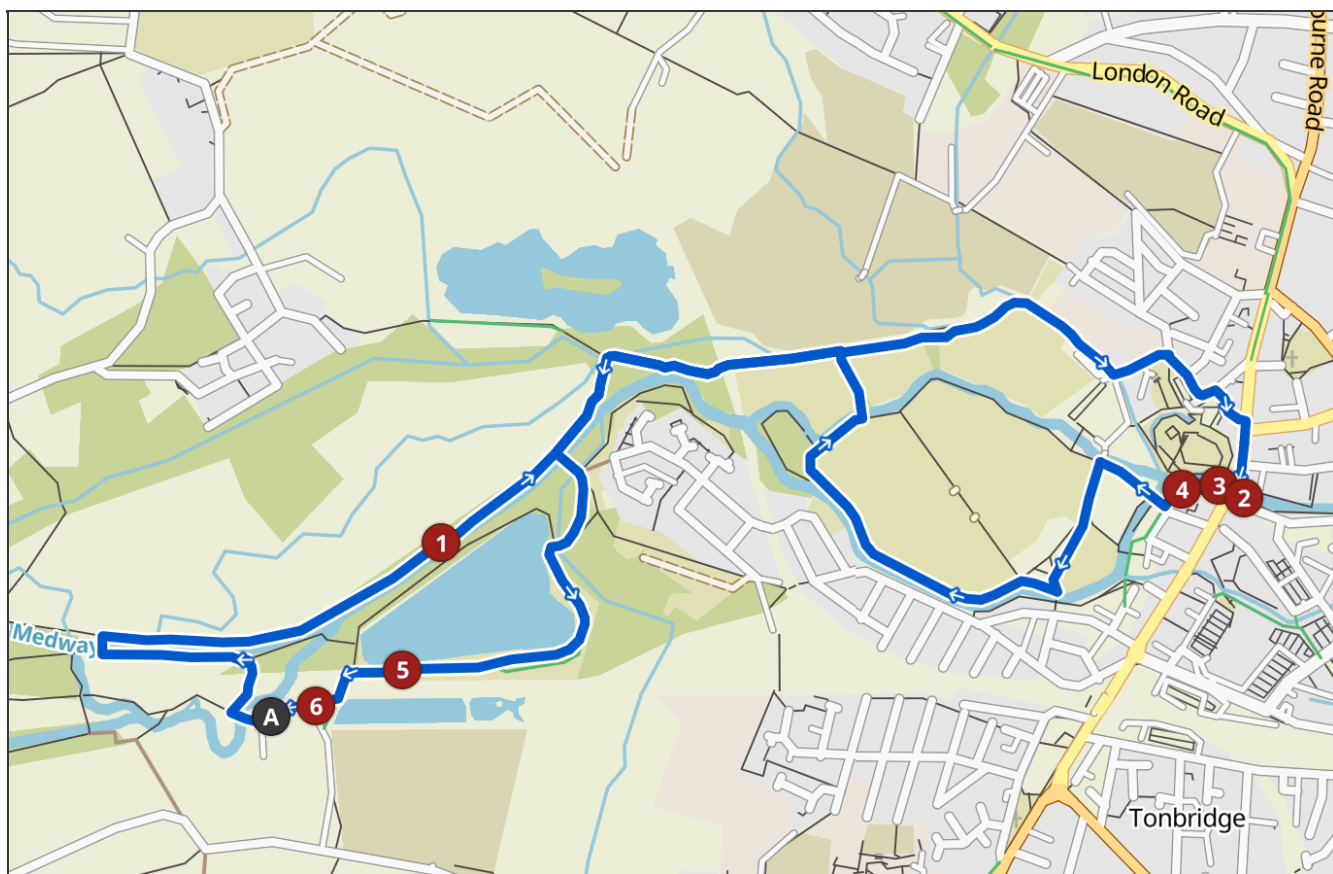
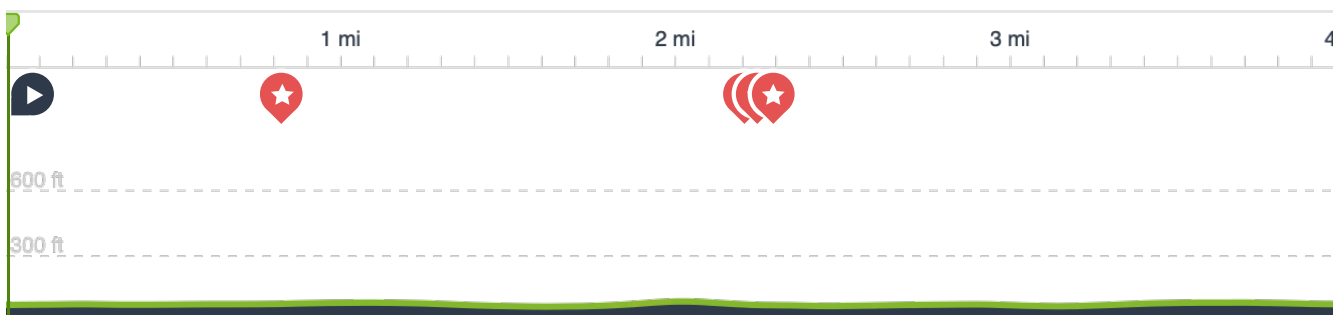
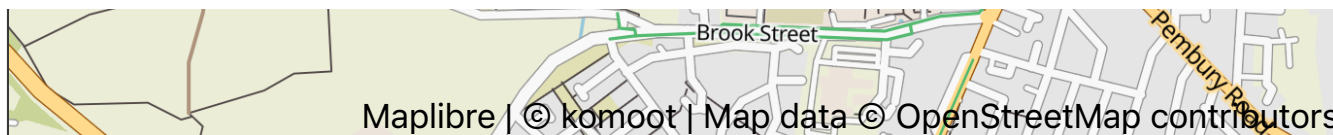


[www.komoot.com/tour/1239120000](https://www.komoot.com/tour/1239120000)

## Trail along the River Medway – Tonbridge Castle loop from Brook Street

🕒 01:47 ↔ 4.38 mi ⌀ 2.4 mph ↗ 50 ft ↘ 50 ft





1. On access road head southwest

Follow for 26 yd – overall 26 yd



2. Turn right at the fork and follow Path.

Follow for 73 yd – overall 99 yd



3. Right on MU51A.

Follow for 140 yd – overall 239 yd



4. Straight on SR421.

Follow for 335 yd – overall 0.33 mi



5. Right on Friendship Bridge.

Follow for 37 yd – overall 0.35 mi



6. Right on MU25.

Follow for 0.66 mi – overall 1.01 mi



7. Straight on The Tudor Trail.

Follow for 253 yd – overall 1.15 mi



8. Right and follow The Tudor Trail.

Follow for 433 yd – overall 1.40 mi



9. Turn left at the fork on Footpath.

Follow for 113 yd – overall 1.46 mi



10. Straight on The Tudor Trail.

Follow for 0.41 mi – overall 1.87 mi



11. Left and follow Street.

Follow for 69 yd – overall 1.91 mi



12. Straight on The Slade.

Follow for 65 yd – overall 1.95 mi



13. Slight right and follow The Slade.

Follow for 156 yd – overall 2.04 mi



14. Right on Castle Street.

Follow for 107 yd – overall 2.10 mi



15. Right on High Street, B2260.

Follow for 100 yd – overall 2.15 mi



16. At the intersection Slight right and follow High Street, B2260.

Follow for 65 yd – overall 2.19 mi



17. Left on Path.

Follow for 30 yd – overall 2.21 mi



18. Turn around and follow Path.

Follow for 40 yd – overall 2.23 mi



19. Turn right at the fork and follow River Walk.

Follow for 165 yd – overall 2.32 mi



20. Right on New Wharf Road.

Follow for 180 yd – overall 2.43 mi



21. Left on Path.

Follow for 318 yd – overall 2.61 mi



22. Sharp right and follow Path.

Follow for 85 yd – overall 2.66 mi



23. Turn left at the fork and follow Path.

Follow for 0.45 mi – overall 3.11 mi



24. Left and follow Path.

Follow for 144 yd – overall 3.19 mi



25. Turn right at the fork and follow Path.

Follow for 22 yd – overall 3.20 mi



26. Left and follow Footpath.

Follow for 0.31 mi – overall 3.51 mi



27. Turn left at the fork on The Tudor Trail.

Follow for 253 yd – overall 3.66 mi



28. Left and follow The Tudor Trail.

Follow for 280 yd – overall 3.82 mi



29. Left and follow The Tudor Trail.

Follow for 26 yd – overall 3.83 mi



30. Turn right at the fork on Path.

Follow for 0.42 mi – overall 4.25 mi



31. Left on The Tudor Trail.

Follow for 73 yd – overall 4.29 mi



32. Right on Path.

Follow for 66 yd – overall 4.33 mi



33. Right and follow Street.

Follow for 98 yd – overall 4.38 mi