



201202 Lord Howe Island

Our wonderful holiday on Lord Howe Island, great walks and scenery, fabulous beaches and swimming, lots of things to do and places to eat. We sampled the really great local cooking and seafood at a different location each night - Pandanus, Greenbank, Beachhouse, the Bowling Club, Anchorage, and Pine Trees.





201202 Lord Howe Island

Our wonderful holiday on Lord Howe Island, great walks and scenery, fabulous beaches and swimming, lots of things to do and places to eat. We sampled the really great local cooking and seafood at a different location each night - Pandanus, Greenbank, Beachhouse, the Bowling Club, Anchorage, and Pine Trees.



Day 1 – Exploring the Lagoon area

From our accommodation on Middle Beach Road we went down to the Lagoon beach and then explored northwards as far as the Jetty to see the Island Trader unloading...

16 images



Day 2 – Boat trip around the island

We joined the small boat at the Jetty (the first trip possible for a couple of weeks) and headed around the island in a clockwise circuit. Highlights include...

33 images



Day 6 – Ned's Beach, Anne on bicycle

Anne hired a tricycle and quickly changed it for a normal 2-wheeler. We headed across the island to Ned's Beach where we fed the fishes and enjoyed the...

18 images

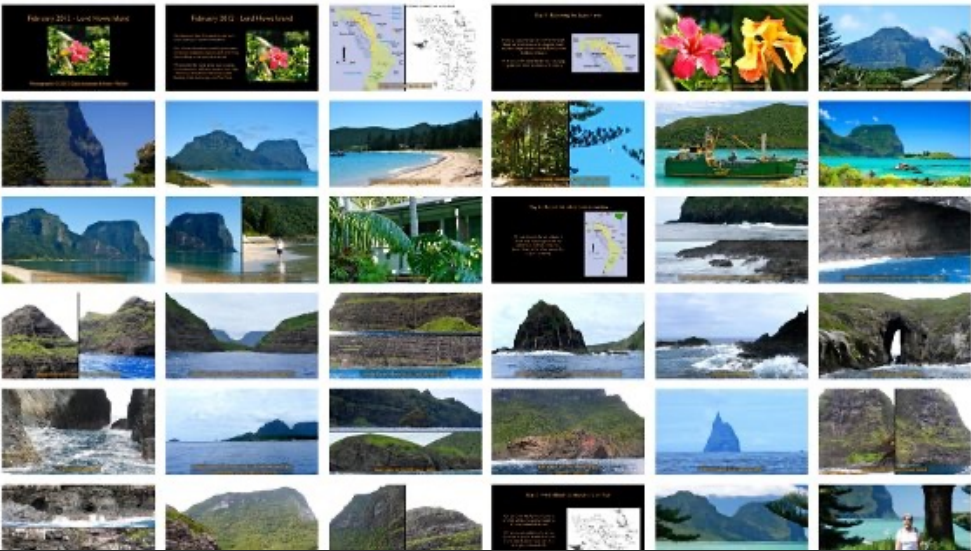


Day 7 – Kim's Lookout Walk

We walked to Old Settlement Beach for our Kim's Lookout Walk. From the beach this is a good steep track with great views of North Bay and the southern end of...

33 images

201202 Lord Howe Island Contact Sheet



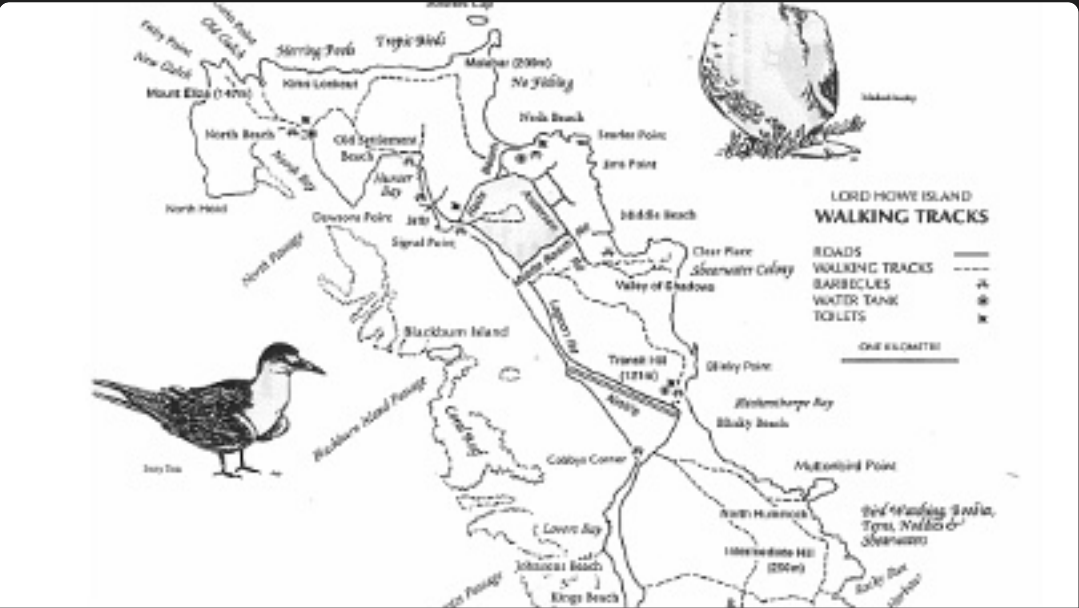
201202 Lord Howe Island Contact Sheets

Thumbnail images of all slides in Fotomagico presentation.

2 images



Map of Lord Howe Island



Map of Walking Tracks on Lord Howe Island



Day 1 – Exploring the Lagoon area

From our accommodation on Middle Beach Road we went down to the Lagoon beach and then explored northwards as far as the Jetty to see the Island Trader unloading supplies.



One of many flowers near to our accommodation



View from our accommodation of Mt Lidgbird to the south



View of western edge of Mt Lidgbird



Mt Lidgbird (left) and Mt Gower (right) from The Lagoon beach



View to north along the Lagoon beach



View to north along the Lagoon beach



Trees along roadside near to the beach



White Tern flying through the trees near to the beach



Mt Lidgbird and Mt Gower from Signal Point



The Island Trader unloading supplies at the Jetty



The Island Trader unloading supplies at the Jetty



Mt Gower and Balckburn Island from Signal Point



Mt Lidgbird and Mt Gower from the beach near the western end of the airport runway



Mt Lidgbird and Mt Gower from the beach near the western end of the airport runway



Anne walking back along the beach near the western end of the airport runway



At our accommodation



Day 2 - Boat trip around the island >

Day 2 – Boat trip around the island

We joined the small boat at the Jetty (the first trip possible for a couple of weeks) and headed around the island in a clockwise circuit. Highlights include the northern and southern ends of the island as well as views of Ball's Pyramid.



One of many flowers near to our accommodation



Around the northwest corner of Lord Howe Island



Around the northwest corner of Lord Howe Island



Around the northwest corner of Lord Howe Island




Around the northwest corner of Lord Howe Island



Along the north coast of Lord Howe Island



Old Gulch on the north coast of Lord Howe Island



Along the north coast of Lord Howe Island



Along the north coast of Lord Howe Island



Along the north coast of Lord Howe Island



Soldiers Cap on the north coast of Lord Howe Island



Soldiers Cap on the north coast of Lord Howe Island



Towards the south from north of Lord Howe Island - note distant view of Ball's Pyramid



The Slot on Roach Island



The Slot on Roach Island



Around Roach Island



Around Roach Island



East coast of Lord Howe Island



East coast of Lord Howe Island



East coast of Lord Howe Island with a distant view of Ball's Pyramid



East coast of Lord Howe Island - note iron staining




East coast of Lord Howe Island - note iron staining




Ball's Pyramid over 20 kms away




South coast of Lord Howe Island



South coast of Lord Howe Island



South coast of Lord Howe Island



South coast of Lord Howe Island



South coast of Lord Howe Island



Southwest coast of Lord Howe Island



Southwest coast of Lord Howe Island



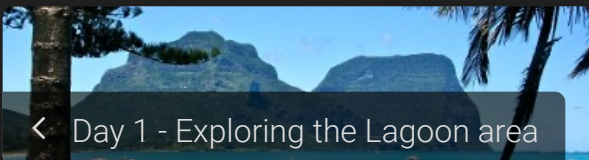
Southwest coast of Lord Howe Island and Mt Gower



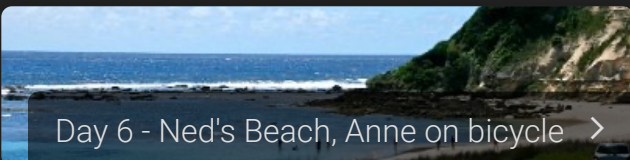
Southwest coast of Lord Howe Island



Southwest coast of Lord Howe Island with track up to Mt Gower



Day 1 - Exploring the Lagoon area



Day 6 - Ned's Beach, Anne on bicycle

⬆

Day 6 – Ned's Beach, Anne on bicycle

Anne hired a tricycle and quickly changed it for a normal 2-wheeler. We headed across the island to Ned's Beach where we fed the fishes and enjoyed the fishing-free waters. We returned via Anderson Road before heading down to our accommodation.



Mt Lidgbird and Mt Gower from near Signal Point



Anne and her bicycle near Signal Point



Lord Howe Island Cemetery



Lord Howe Island Cemetery



Ned's Beach



North from Ned's Beach towards Roach Island



Ned's Beach



Fish at Ned's Beach



Fish at Ned's Beach



Fish at Ned's Beach



Anne and fish at Ned's Beach



Fish at Ned's Beach



Fish at Ned's Beach



North from Ned's Beach towards Roach Island



North from Ned's Beach towards Roach Island



Fish at Ned's Beach



Anne and fish at Ned's Beach



Anne and fish at Ned's Beach

Day 7 - Kim's Lookout Walk

We walked to Old Settlement Beach for our Kim's Lookout Walk. From the beach this is a good steep track with great views of North Bay and the southern end of the island. We then walk along the cliff top on the northern end of the island - lots of birds and lovely views. We returned to the Old Settlement Beach for a lovely swim with the turtles.



View to west from the Lagoon beach



View to west from the Lagoon beach



View to west from the Lagoon beach



View to west and Blackburn Island from the Lagoon beach



View to south from the Lagoon beach



View to north from the Lagoon beach



Pair of White Terns in flight near Lagoon beach



Pair of White Terns in flight near Lagoon beach



Road to north towards Old Settlement Beach



Road to north towards Old Settlement Beach



Road to north towards Old Settlement Beach



View to south from Old Settlement Beach



View to south from Old Settlement Beach



View to south from Old Settlement Beach



Beginning of steep track up to Kim's Lookout



View of North Bay from Kim's Lookout track



North coast cliffs near Kim's Lookout



North coast cliffs near Kim's Lookout



View of North Bay from Kim's Lookout track



Anne on steep track up to Kim's Lookout




View to south from Kim's Lookout



View of North Bay from Kim's Lookout track



View to south from Kim's Lookout



View to south from Kim's Lookout



View to south and Old Settlement Beach from near to Kim's Lookout




View to Soldiers Cap and Roach Island from Kim's Lookout track



View to Soldiers Cap from Kim's Lookout track



View to Roach Island from Kim's Lookout track



North coast cliffs near Kim's Lookout track



On track down to Old Settlement Beach



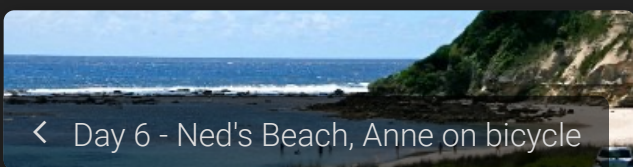
On track down to Old Settlement Beach



View to south and Old Settlement Beach



Old Settlement Beach




< Day 6 - Ned's Beach, Anne on bicycle



201202 Lord Howe Island Contact Sheets >

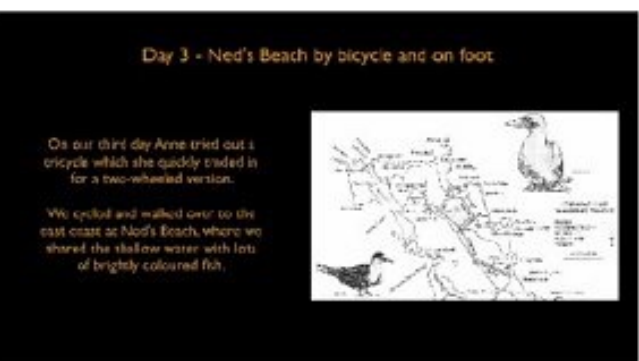







201202 Lord Howe Island Contact Sheet



< Day 7 - Kim's Lookout Walk

201202 Lord Howe Island Contact Sheet





Lord Howe Island



Ned's Beach



View from Ned's Beach towards Beach Island and across towards the coast.



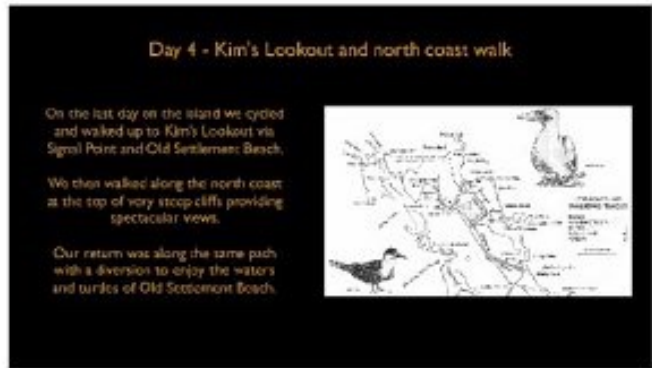
View from Ned's Beach



View from Ned's Beach



View from Ned's Beach



Day 4 - Kim's Lookout and north coast walk

On the last day on the island we cycled and walked up to Kim's Lookout on Signal Point and Old Settlement Beach. We then walked along the north coast at the top of very steep cliffs providing spectacular views. Our return was along the same path with a detour to enjoy the views and turtles of Old Settlement Beach.



View from Ned's Beach



View from Ned's Beach



Pair of White Terns in flight near Lagoon Beach



View from Ned's Beach



View from Ned's Beach



View of North Bay from Kim's Lookout track




North coast cliffs near Kim's Lookout with lots of seabirds




View from Ned's Beach



View of North Bay from Kim's Lookout track



View of North Bay from Kim's Lookout track



View to Soldiers Cap and Roach Island from Kim's Lookout track



On track down to Old Settlement Beach



Old Settlement Beach



That's all folks !!
What a nice place for a holiday!



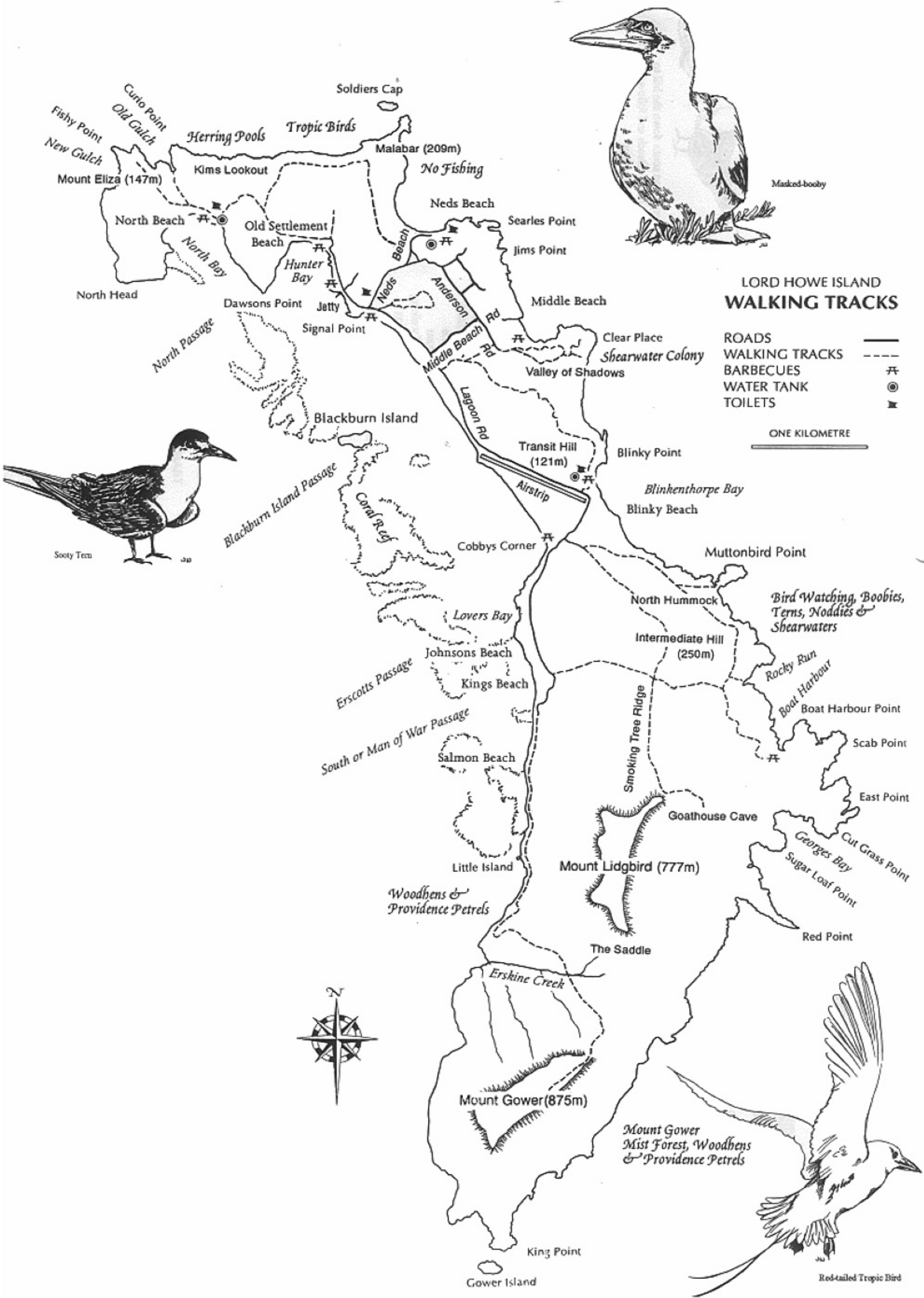
Many thanks also to the team at FotoMagico



Made with FotoMagico



PERMANENT PARK PRESERVE AND WALKING TRACKS



Map of Walking Tracks on Lord Howe Island