

# OCTOBER TWO RIVERS TOUR

October 3rd. / Rain Date the 4th.

*SOMERS POINT to SMITHVILLE  
and roadways between*

Join fellow British car drivers and BMCSNJ members for a fall tour through the Eastern Jersey pinelands beginning in Somers Point NJ to our final destination in Smithville Village.

After leaving Somers Point at 10:00 am, first stop will be Atlantic County Park at Lake Lenape. This is a great place to stretch. There are open facilities and a nice view across the lake.

This is also the alternate meeting site for drivers who may live on the western side of South Jersey. Those who choose to join us there please arrive at 10:30 am. The tour will be leaving the park no later than 11:00 am.

We'll have a second short break at Batsto Village and then continue to our final destination, Smithville Village where you'll be on your own to visit their shops and food offerings.

## DRIVING DIRECTIONS

### Two Rivers Tour 2020

**NOTE: A WAWA is on MacArthur Blvd Rt.52 not far from the park so it might be a good idea to stop there first in case you need gas or to use the bathrooms. Masks are required in WAWA.**

- 1. Meet at John F. Kennedy Park in Somers Pt. Entrance at 54 Broadway, Somers Point, NJ   GPS: 39.307246, -74.606027.** Parking is around the park area.

**SET ODOMETER TO ZERO**

(TOTAL Miles)

2. At 0 miles - Exit JFK Park and turn right on Broadway.
3. At 0.3 mi - Turn left on Mays Landing Rd. Rt 559
4. At 6.6 mi - Turn left on Rt. 559 N.
5. At 13.7 mi - At light bear left onto 617 W.
6. At 13.9 mi - Next light turn left to continue on 617 W.
7. At 14.2 mi - Turn left at light onto 40 W/Harding Hwy.
8. At 14.6 mi - Turn right at light past McDonalds onto 559 N Detour/Mill St/616 N
9. At 15.4 mi - Turn left onto 559 N. (before closed bridge)
10. At 15.6 mi - Turn right into Lake Lenape Atlantic County Park, 1<sup>st</sup> bathroom stop – park in first lot. Bathrooms located in boat house.

**\*\*Alternate meeting point for some members.**

**Lake Lenape parking lot. Entrance across street from 6150 Atlantic 559, Mays Landing, NJ.   GPS: 39.456153, -74.739969**

Leaving park no later than 11:00 am   **RESET ODOMETER TO ZERO**

Two Rivers Tour Directions pg.2

(TOTAL Miles)

11. At 0 mi - Exit park, turn right
12. At 0.3 mi - Turn right on Weymouth Rd. 559 N.
13. At 5 mi - At intersection of 322, stay in center lane and cross over, continuing on 559 N.
14. At 5.9 mi Bear to the right onto 623 N. - Look out for bumpy RR Crossing
15. At 10.8 mi -Cross intersection of Rt. 30, stay on 623 N.  
Proceed through traffic and flashing light
16. At 15.7 mi - Turn left at "T" 623 N. towards Batsto
17. At 16.4 mi - Turn right onto 542 E
18. At 17.2 mi - Turn left into Batsto Village (look for flagpoles)  
Take first left into parking area. No charge for admission, bathroom break.  
**DO NOT RESET ODOMETER – Total miles include entrance and exit**
19. At 18.2 mi - Exit Batsto and turn left onto 542E
20. At 23.6 mi - At about mile 5 look for "end of measured mile" sign on the right and a long white fence on left and then turn right on Old Church Rd. \_\_\_\_\_
21. At 24.6 mi - Turn right at "T" onto Old River Rd.  
Drive slowly through Lower Bank.
22. At 25.4 mi -At stop sign turn right onto 652 W and go across drawbridge.  
(road a little bumpy)

Two Rivers Tour Directions pg.3

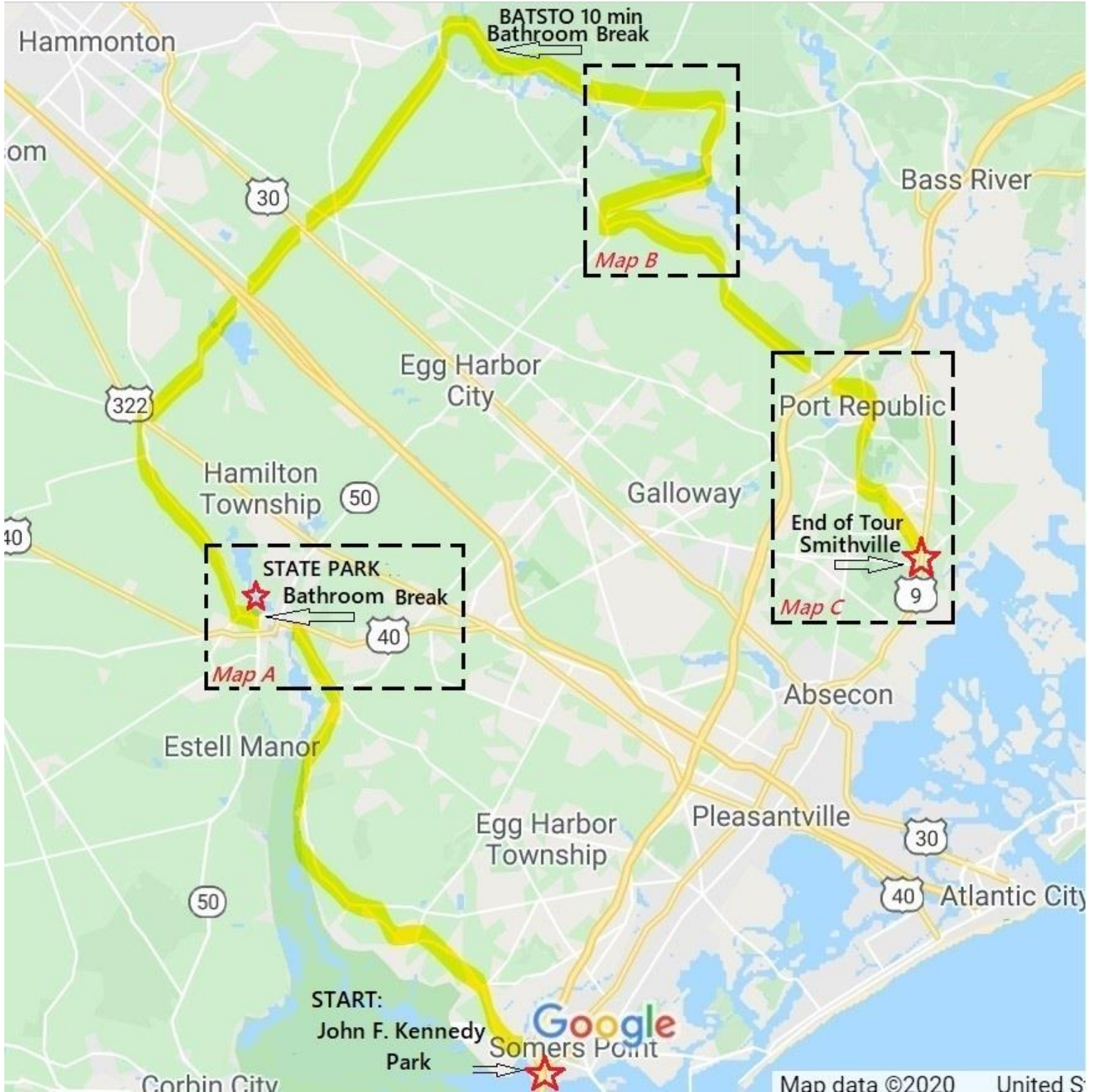
(TOTAL Miles)

23. At 28 mi - Turn left onto 563
  
24. At 28.2 mi - Quick left turn onto 624 E towards  
Port Republic
  
25. At 34.8 mi - Drive under overpass for GSP then take 45 degree right turn onto  
650
  
26. At 34.9 mi - Proceed through two stop-signs, cross the  
causeway then turn left on 610 at "T".
  
27. At 36.4 mi - Proceed through 1<sup>st</sup> stop sign, then at 2<sup>nd</sup> stop sign turn right onto  
610
  
28. At 37.4 mi - Turn right on Rt. 9 at Smithville **LOOK LEFT FOR TRAFFIC !**
  
29. At 37.5 - Turn right on 561 N./ Moss Mill Rd.
  
30. Enter Village Green parking lot on right  
past the Grist Mill. ***You have arrived!!***

***Smithville Parking Entrance, across street from the Smithville Historic  
Cemetery 640 East Moss Mill Rd. Galloway, NJ.***

***GPS: 39.495247, -74.461745***

BMCSNJ TWO RIVERS TOUR MAPS / Overall Tour

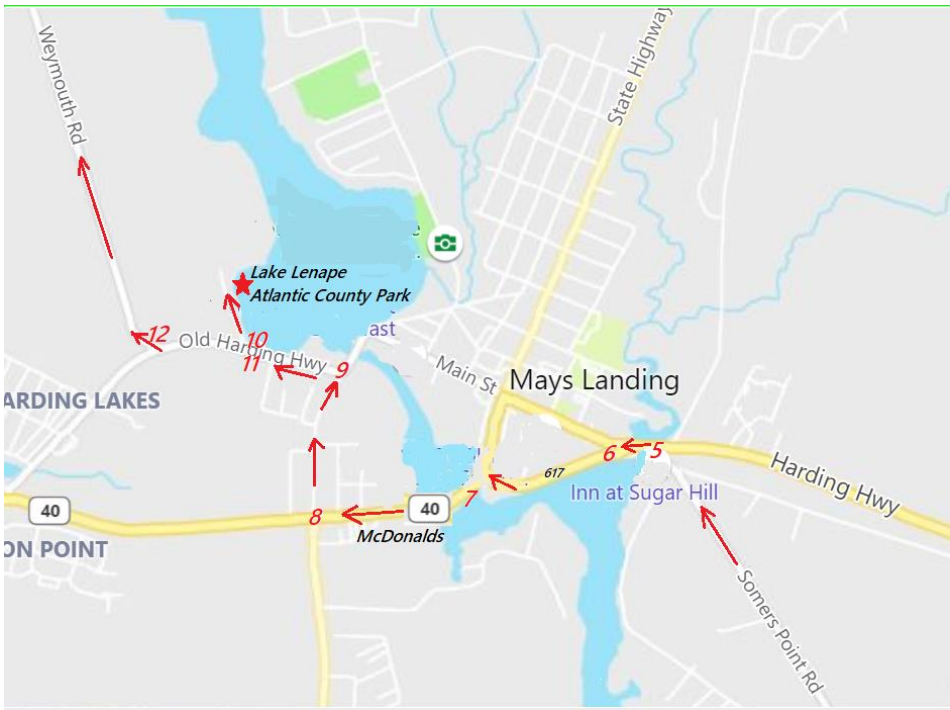


BMCSNJ TWO RIVERS TOUR / Sectional Maps

31. Begin in John F. Kennedy Park in Somers Point. Parking is around the park area.

**GPS: 39.307246, -74.606027**





**MAP A**

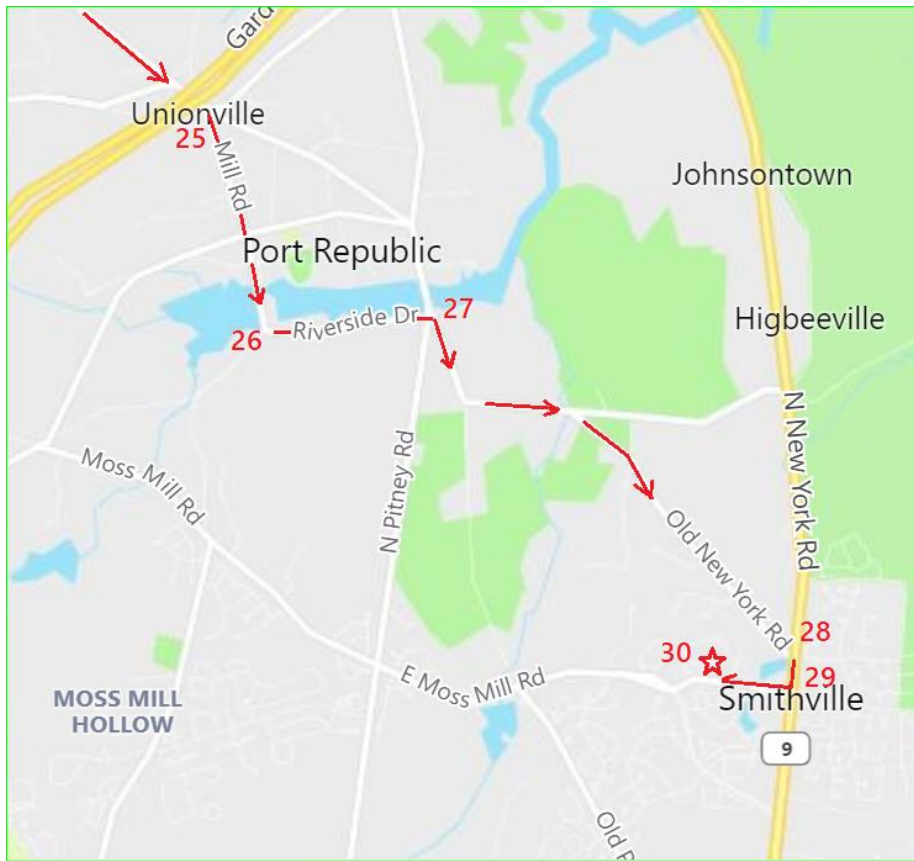
5. At light bear left onto 617 W.
6. Next light turn left to continue on 617 W.
7. Turn left at light onto 40 W/Harding Hwy.
8. Turn right at light past McDonalds onto 559 N Detour/Mill St/616 N
9. Turn left onto 559 N. (before closed bridge)
10. Turn right into Lake Lenape Atlantic County Park,  
**RESET ODOMETER TO ZERO**
11. Exit park, turn right
12. Turn right on Weymouth Rd. 559 N.

**Two Rivers Tour Directions pg.6**



**MAP B**

20. At about mile 5 look for “end of measured mile” sign on the right and a white fence on left and then turn Right on Old Church Rd.
21. Turn right at “T” onto Old River Rd. Drive slowly through Lower Bank.
22. At stop sign turn right onto 652 W and go across drawbridge.
23. Turn left onto 563
24. Quick left turn onto 624 E towards Port Republic



### MAP C

25. Drive under overpass for GSP then take 45 degree right turn onto 650
26. Proceed through two stop-signs, cross the causeway then turn left on 610 at "T".
27. Proceed through 1<sup>st</sup> stop sign, then at 2<sup>nd</sup> stop sign turn right onto 610
28. Turn right on Rt. 9 at Smithville
29. Turn right on 561 N./ Moss Mill Rd.
30. Enter Village Green parking lot on right past the Grist Mill Bldg.

★ *YOU HAVE ARRIVED !*

### Two Rivers Tour Directions pg.7

### ADDITIONAL INFORMATION

**COVID-19 Update:** WAWA, Lake Lenape, Batsto Village and Smithville require that masks be worn inside any buildings, and outside when social distancing is not possible. The bathrooms at Lake Lenape are inside the boat house, so please wear your mask. The bathrooms at Batsto Village also require a mask, as do the buildings that are open for display. The Visitor's Center is closed. The picnic area is open.

**Contact Information** BMCSNJ EVENTS HOTLINE NUMBER: 856-823-5125 – You may call this number to check the status of an event after 9pm the night before the event. Please do not leave a message on this line, it is for Outgoing Announcements Only. If you need to reach me personally: Please send an email to [editor.bmcsnj.org](mailto:editor.bmcsnj.org), or if it is an emergency such as you need assistance during the Tour and need us to stop, you can call my cell 609-412-4414 or Pat at 609-513-1435.

**BMCSNJ rules re: Masks:** Masks are not required while driving your vehicle. However, when exiting your vehicle, please adhere to the rules of the venue where you are at or New Jersey's own mask requirements. New Jersey currently has an indoor as well as an outdoor mask mandate. Masks must be worn outdoors if you are unable to socially distance. Please stay 6 feet apart from others unless they came with you in your car.