



Enchanted Rock State Natural Area Trails Map

16710 Ranch Road 965
Fredericksburg, TX 78624
(830) 685-3636
www.texasstateparks.org

LEGEND

- ★ Headquarters
- Restroom
- Showers
- P Parking
- Day-use Area
- Primitive Campsites
- Campsites with Water
- Dogs Allowed
- Compost Toilet
- Playground
- Scenic Overlook
- Interpretive Trail
- Group Campsite
- Group Pavilion

RULES ABOUT PETS:
Pets are prohibited on all elevated areas including the Summit Trail. Pets are allowed in the campgrounds, picnic areas and on the Loop Trail and Interpretive Loop only.


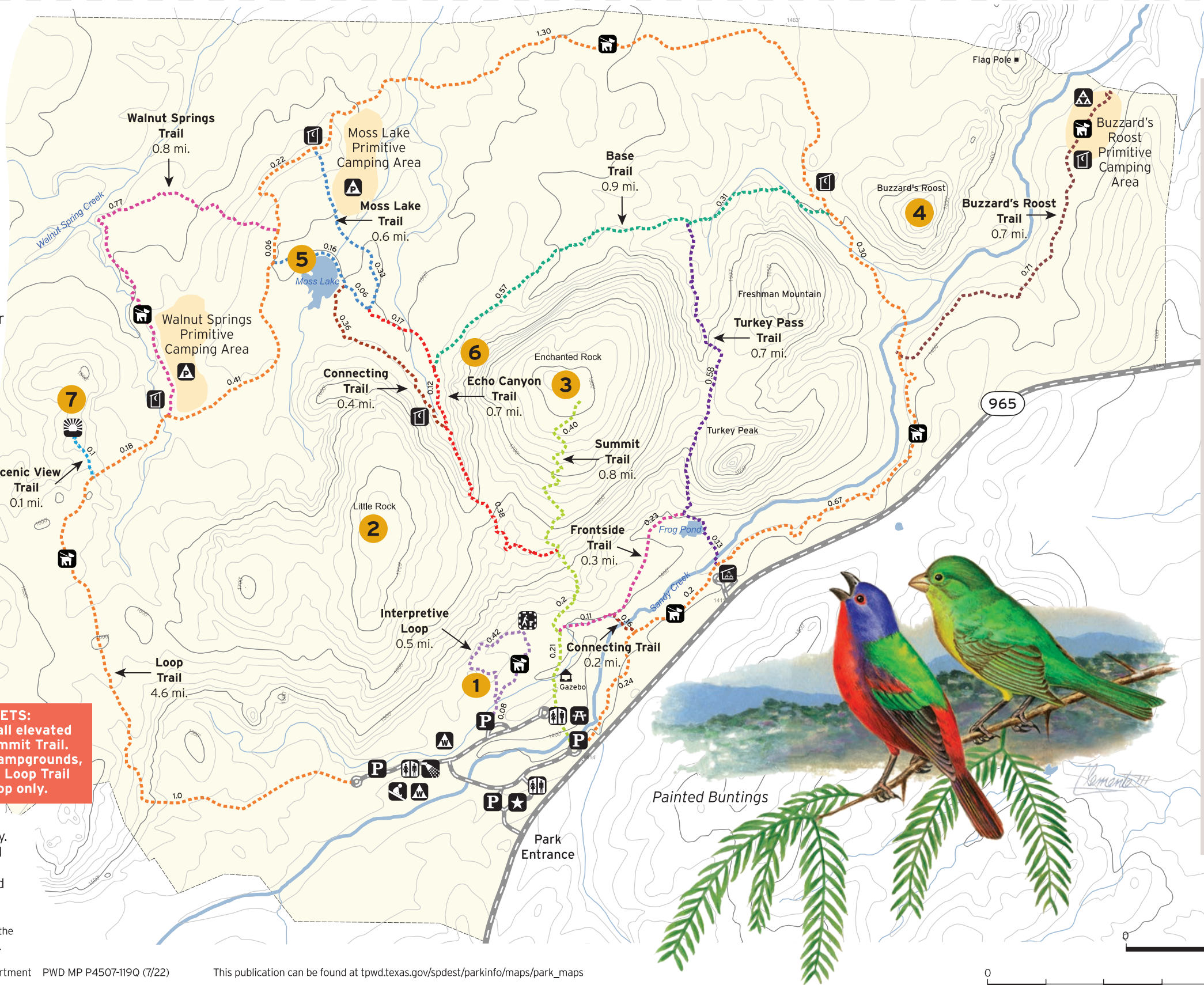
All trails are for foot traffic only. Contour intervals 20 feet. Trail lengths are in miles. Elevation levels are in feet. Map compiled by Texas State Parks staff.

No claims are made to the accuracy of the data or its suitability to a particular use.

© 2022 Texas Parks and Wildlife Department PWD MP P4507-119Q (7/22)

This publication can be found at tpwd.texas.gov/spdest/parkinfo/maps/park_maps

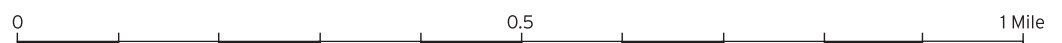
TPWD receives funds from the USFWS. TPWD prohibits discrimination on the basis of race, color, religion, national origin, disability, age, and gender, pursuant to state and federal law. To request an accommodation or obtain information in an alternative format, please contact TPWD on a Text Telephone (TTY) at (512) 389-8915 or by Relay Texas at 7-11 or (800) 735-2989 or by email at accessibility@tpwd.texas.gov. If you believe you have been discriminated against by TPWD, please contact TPWD, 4200 Smith School Road, Austin, TX 78744, or the U.S. Fish and Wildlife Service, Office for Diversity and Workforce Management, 5275 Leesburg Pike, Falls Church, VA 22041.



POINTS OF INTEREST

(GPS coordinates shown in decimal degrees)

- 1 INTERPRETIVE LOOP**
30.4984° -98.8207°
This easy 1/2-mile stroll highlights the flora and fauna at the natural area. Get a brochure at the trailhead to learn more!
- 2 LITTLE ROCK**
30.5027° -98.8240°
Check out the giant boulders and other exfoliation features of Little Rock.
- 3 ENCHANTED ROCK SUMMIT**
30.5065° -98.8187°
You'll see 360° views of the park and the Texas Hill Country from the 1,823-ft. summit of Enchanted Rock.
- 4 BUZZARD'S ROOST**
30.5107° -98.8081°
Crossing Sandy Creek from the south, you'll see the massive exfoliation sheet on Buzzard's Roost.
- 5 MOSS LAKE**
30.5094° -98.8259°
Enjoy awe-inspiring views of Enchanted Rock and Little Rock. Bring along your fishing gear for some relaxed fishing.
- 6 ECHO CANYON**
30.5067° -98.8218°
Stop in this beautiful area for some shade under the oaks and a picnic in the boulders.
- 7 SCENIC OVERLOOK**
30.5050° -98.8325°
Relax and enjoy a quiet, beautiful Hill Country sunset and views of the surrounding Texas landscape. Bring a flashlight and stay up late for some stargazing!





Enchanted Rock State Natural Area

Scenic views, geological wonders, and stunning beauty await.

The exciting trails in the park offer more than just a trip to the summit. Hike the trails of this natural wonder to find a quiet spot, take a deep breath, and open your senses to all that Enchanted Rock has to offer.

STAYING SAFE

PREPARE FOR SUN AND HEAT. Wear sunscreen, insect repellent and appropriate clothing/ hiking shoes.

DRINK PLENTY OF WATER. Your body quickly loses fluids when you’re on the trail. Bring a quart (32 oz.) of water per hour of activity.









TELL OTHERS WHERE YOU’LL BE. If possible, avoid exploring alone. Tell someone where you are going and when you plan to return.

YOU MAY NOT BE ABLE TO CONNECT. It’s a good idea to take along a cell phone and GPS unit, but don’t count on them.

POTENTIALLY HARMFUL PLANTS AND ANIMALS LIVE HERE. You’ll see them more easily if you stay on trails.

KNOW YOUR LIMITS. Watch out for uneven terrain, and don’t venture into areas beyond your ability.

FOR EMERGENCIES, PLEASE CALL 9-1-1.

	TRAIL	DIST	TIME	DIFFICULTY	DESCRIPTION
	INTERPRETIVE LOOP	0.5 mi.	25 min.	Easy	This short trail provides an up-close look at many special plants and animals that live near the base of Little Rock.
	LOOP TRAIL	4.6 mi.	2.5 hrs.	Moderate-Difficult	Carry plenty of water with you on this trek around the perimeter of the park. The granite pathway leads you to incredible views of the natural area. This is the only trail open after sunset. Bring along a flashlight if you’re planning to stargaze.
	TURKEY PASS TRAIL	0.7 mi.	45 min.	Moderate	This trail gives you great views of Enchanted Rock on one side, with Turkey Peak and Freshman Mountain on the other.
	BASE TRAIL	0.9 mi.	30 min.	Moderate	From the intersection of Turkey Pass Trail or Echo Canyon Trail, take this trail around the back side of the Rock for a different perspective.
	ECHO CANYON TRAIL	0.7 mi.	45 min.	Moderate-Challenging	From the Loop Trail via Moss Lake Trail, hike around Moss Lake and into the saddle between Little Rock and Enchanted Rock. Stop and rest in the shade of massive boulders.
	SUMMIT TRAIL	0.8 mi.	45 min.	Challenging	The trail winds to the top of the park’s namesake. Look for rare vernal pools at the top. They’re home to the delicate fairy shrimp and rock quillwort, so please don’t disturb these fragile habitats!
	SCENIC VIEW TRAIL	0.1 mi.	45 min.	Moderate	This short hike starting from the south end of the Loop Trail will bring you to a scenic view of the surrounding Hill Country landscape.
	FRONTSIDE TRAIL	0.3 mi.	20 min.	Easy	From the base of Enchanted Rock, take this trail through shaded oak trees and connect to Turkey Pass.

TRAIL ETIQUETTE

- Trash your trash.** Keep the park natural. Pack out all of your trash and Leave No Trace, including dog waste bags!
- Leave feeding to nature.** Feeding wild animals will make them sick and more likely to harm people.
- Take only memories and pictures.** Please don’t disturb or remove any of the park’s plants or rocks.
- Keep pets on leashes** for their safety, and to protect wildlife. Pets are allowed in designated areas only.
- Campfires are permitted only in designated rings** and not in the primitive camping areas due to potential for ground scarring and wildfires.
- Vernal pools are off limits.** Please help us protect life in these fragile ecosystems on Enchanted Rock.