

Raduno 2022 Friday Night - “Atomic Fireball Ride - 50cc friendly”



All riders get a AFBride sticker too!

Date > Friday 16 September 2022

Time > 8:30PM for Meet & Greet / Kickstands up at 9:15PM

Route > Distance is 16 Miles round trip. Speed will be 25-45 MPH.

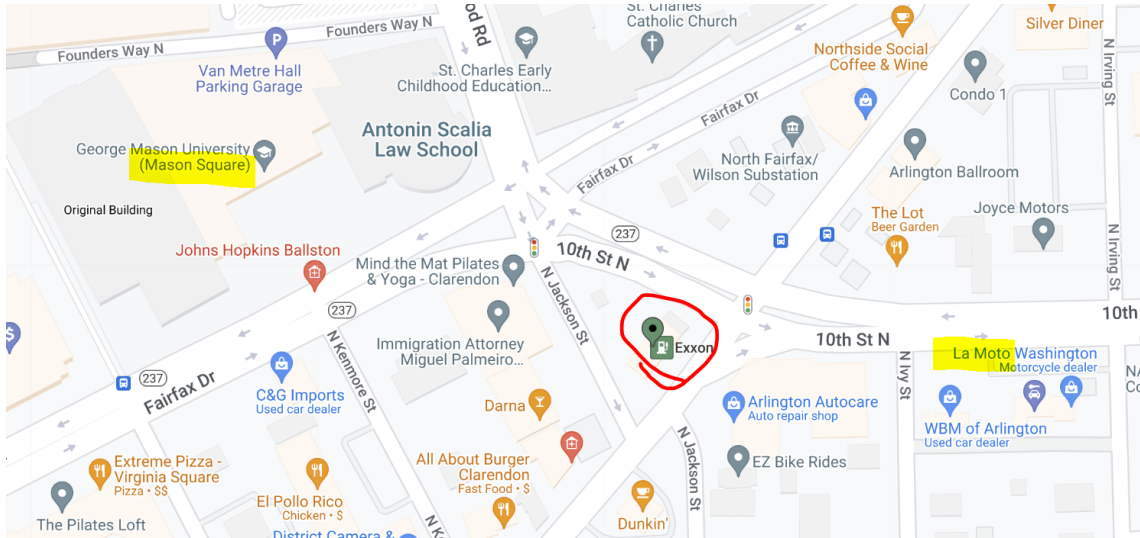
RIDE TEAM:

- Ride Leader: Mark Meyerson - 415 697 6621
- Sweep: Mark Smith - 571 278 2943
- Blocker: Fernando - 571-205-7426

Important:

1. Start with a full gas tank!
2. All riders will be asked to show their wristbands at the start point, to show that they have signed the Vespa Committee liability waiver

Fuel > There **are NO** planned gas stops during the ride, please arrive with a full tank. The nearest gas station to the start point is an Exxon at 3299 Wilson Blvd, Arlington, VA 22201



Mid point on the ride is a Liberty gas station 4211 Columbia Pike, Arlington, VA 22204

Bathrooms > There are no planned stops

Safety > We will practice safe group riding practices and will review them before the start of the ride. Reckless riding is not tolerated.

Breakdowns > In the event of a breakdown we will pull over to make sure no-one is hurt / in trouble. If the issue creates a total stop for your scooter, please have a backup plan to call your insurance or tow company. The ride will have to continue on to the destination. Text the ride leader (Mark 415 697 6621) but know that they will not be checking their phones until the ride is over.

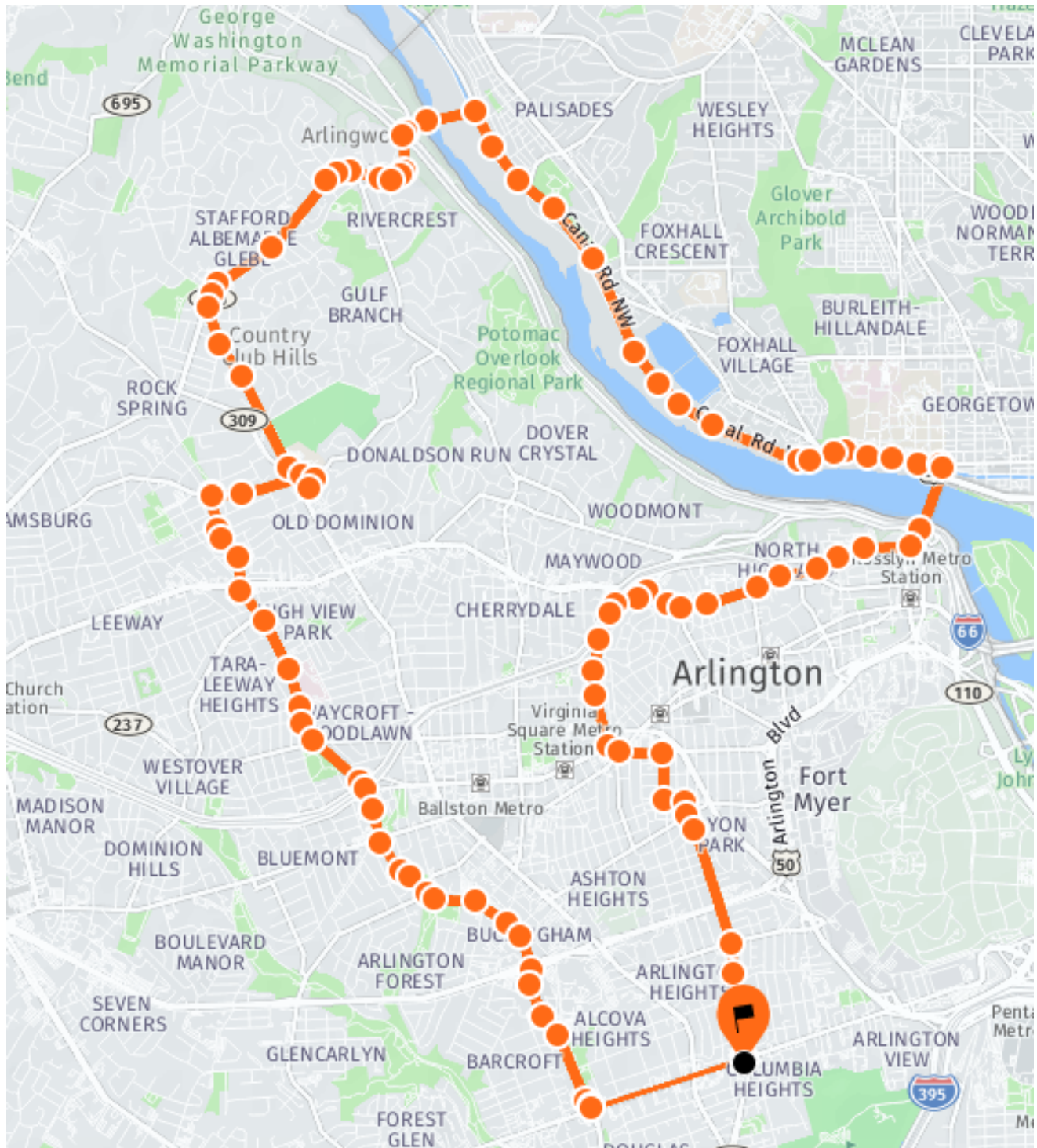
Start/End Location

LA Moto

3206 10th St N, Arlington, VA 22201



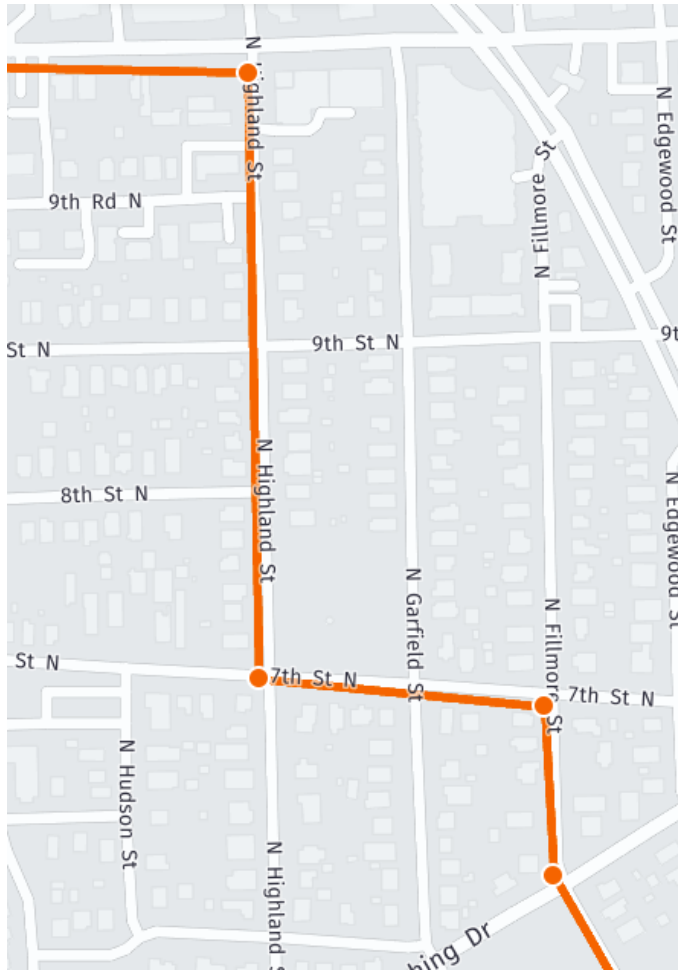
The whole ride: <https://maps.harley-davidson.com/share/rides/YJ8fAKO6>



There are very few turns

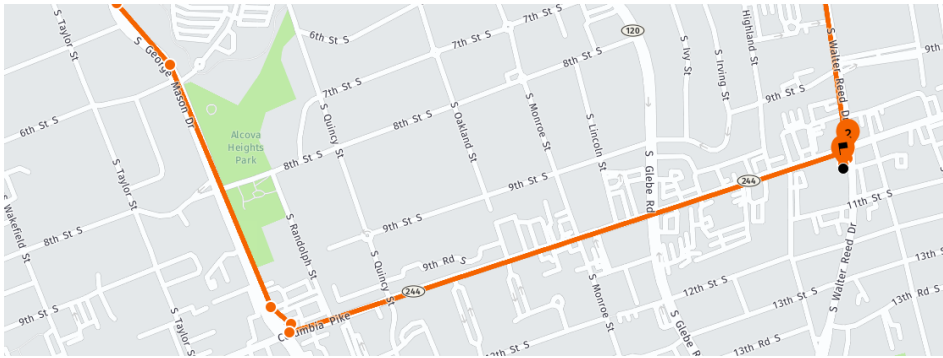
Leave LA MOTO and head east

1. .1 Miles Turn Right on North Highland Street
2. .1 miles Roundabout to go Left on 7th Stree North
3. .1 miles Roundabout to go Right on N. Fillmore St (turns into S. Walter Reed dr)

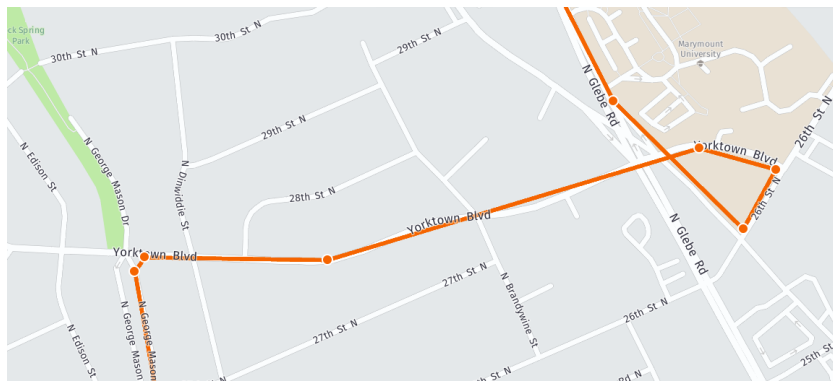


4. 2 miles Make Right on Columbia Pike

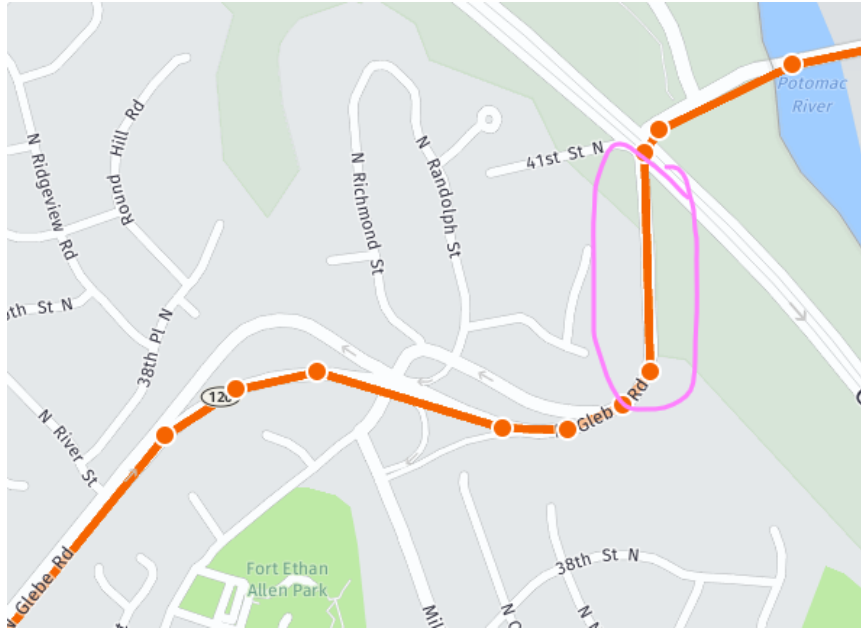
5. 1 Mile Make Right On S. George Mason (Liberty Gas station on corner)



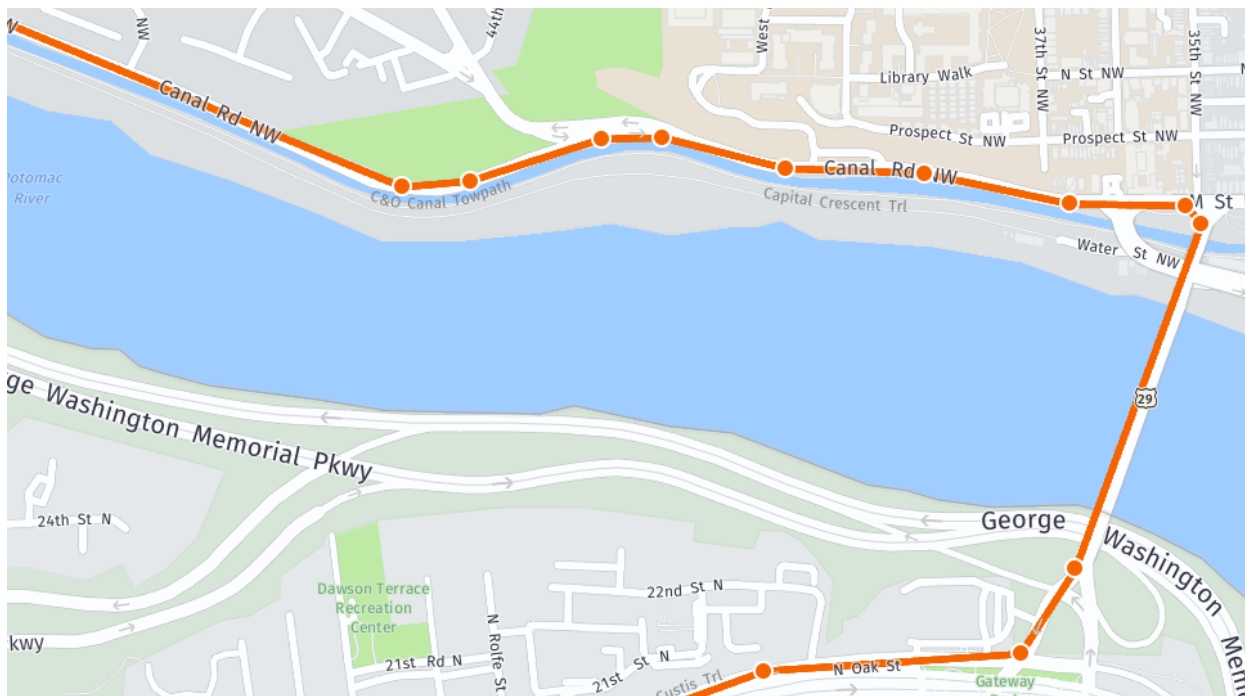
6. 4 Miles: S. George Mason ends at a T and make right on Yorktow Blvd
7. .5 Miles Make Right on 26th street North
8. .1 miles Make right on Old Dominion
9. .1 miles Merge on to Gleeb road



10. IMPORTANT Glebe slows down 15 miles per hour approaching chainbridge. It is VERY steep and VERY curvy....SLOW DOWN

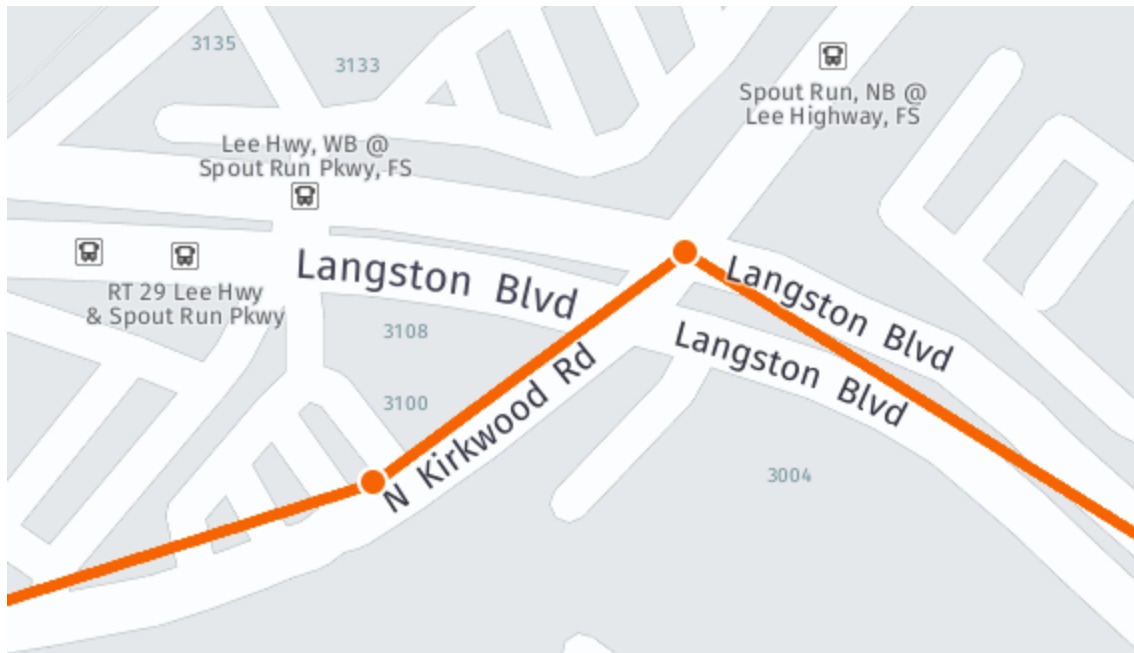


- 11. 5 miles Make right on to Canal Road (2 miles in there will be a right to continue on canal road)
- 12. 2.5 miles Make right on Key Bridge



- 13. 1 mile Make right on Oak street/ Route 29 / Langston Blvd

14. 1 mile Make right on N. Kirkwood



15. 1 Mile Make Left on to 10th street north

16. .1 LA MOTO finish

Thank you sponsors!

- *Old Dominion Pizza, John Rodas*
- *LaMoto Washington, Stuart Zwibel*
- *AlphaGraphics of Tysons, Joe Huh*