



Oto

Ioway

Missouria

Illini

Osage

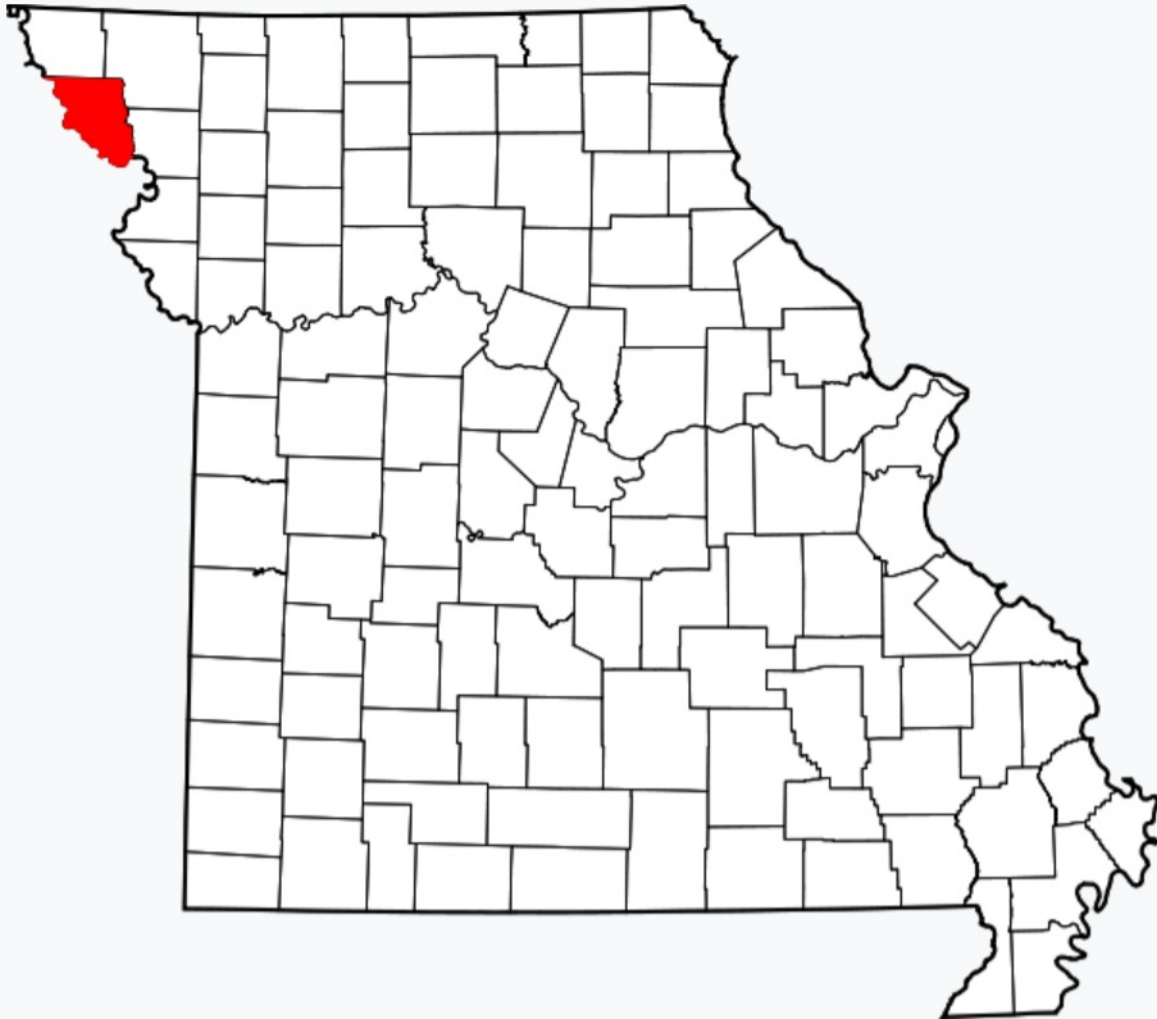
Quapaw

Chickasaw



Location of Mine La Motte in Missouri

Holt County





Girardeau in Cape Girardeau
Counties, Missouri.



All U.S., Records Related to Enrollment of Eastern Cherokee by Guion Miller, 1908-1910 results for David Ernest Penly



Provided in association
with National Archives
and Records
Administration

[Edit Search](#)

[New Search](#)

[● Filters \(1\)](#)

Your Search for David Ernest Penly returned
zero good matches

All U.S., Cherokee Baker Roll and Records, 1924- 1929 results for David Ernest Penly



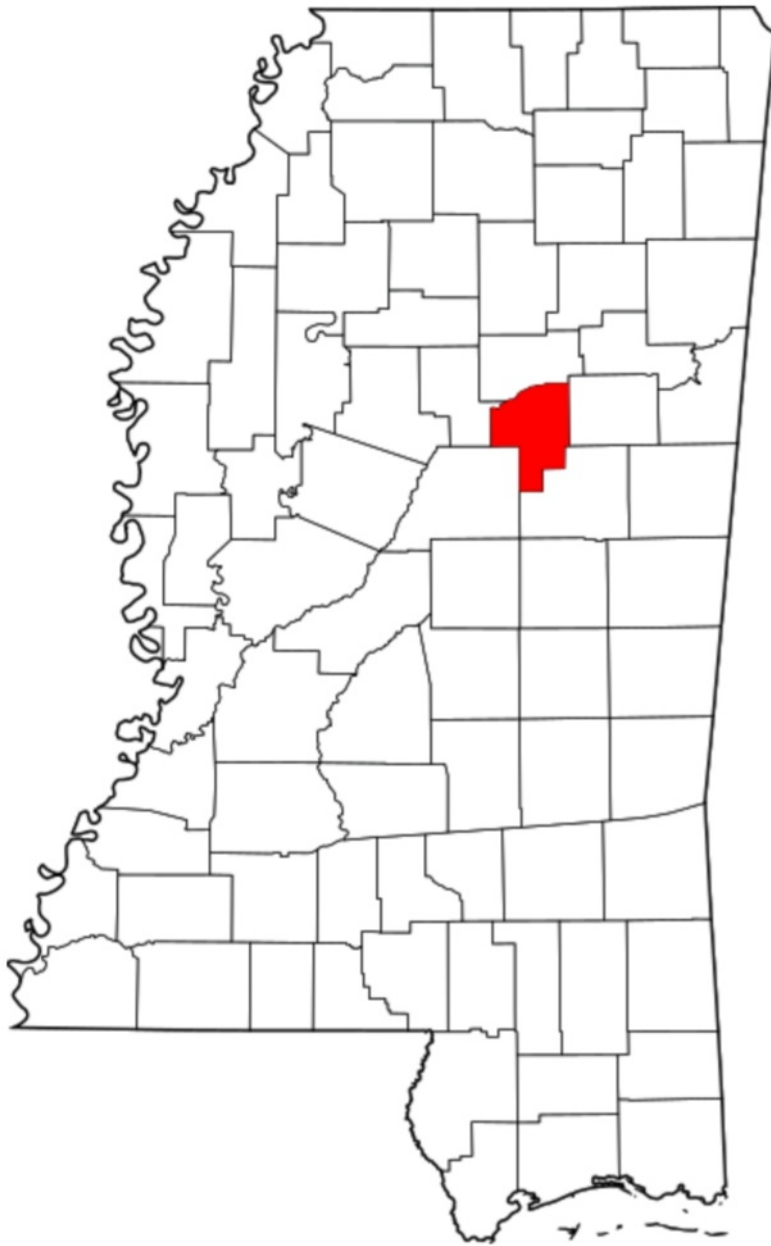
Provided in association
with National Archives
and Records
Administration

[Edit Search](#)


[New Search](#)

[● Filters \(1\)](#)

Your Search for David Ernest Penly returned
zero good matches



Location of Choctaw County in
Mississippi

A map of the Chickasaw Nation territory in 1832. The territory is shaded in light green and outlined with a thick green border. It is located in the northern part of the state of Mississippi. The map shows the Mississippi River on the left and the Gulf of Mexico at the bottom. A star marks the location of Pontotoc Creek. The Choctaw Nation territory is shown in light yellow below the Chickasaw territory. The map is overlaid with a grid of lines.

Chickasaw Nation
1832

★
Pontotoc Creek

Choctaw Nation