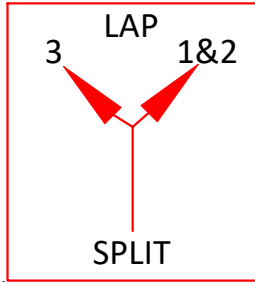


Main Entrance

Lodge

R 20



Bridge Bus Stop Chicane

Bridge

Split F/F

2 Element Chicane

Stop

PC

MTC1 & SSA

Start 1

Merge

3 Element Chicane

Bridge

Lake



Stages: 1 & 2
 Length: 6.55 Miles
 Bogey: 5mins 14secs
 Target: 13mins

Surface Information
 100% Asphalt

Key

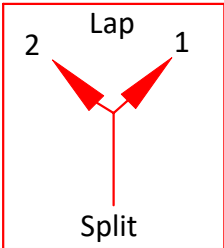
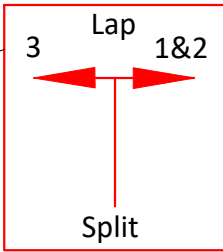
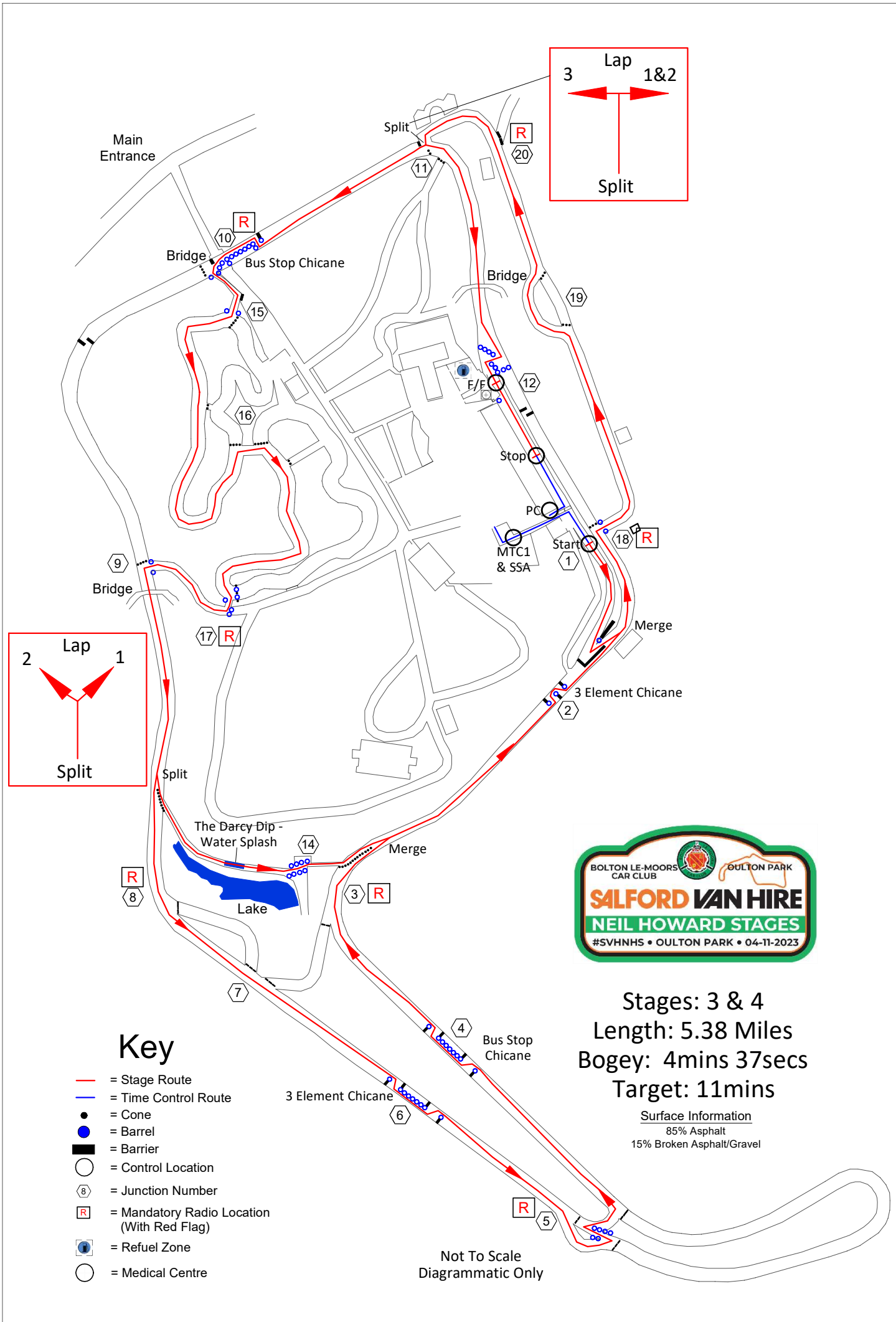
- = Stage Route
- = Time Control Route
- = Cone
- (blue) = Barrel
- (black) = Barrier
- (white) = Control Location
- ⬡ (hexagon) = Junction Number
- ⬡ (square with R) = Mandatory Radio Location (With Red Flag)
- ⬡ (square with fuel pump) = Refuel Zone
- ⬡ (circle with cross) = Medical Centre

Bus Stop Chicane

Bus Stop Chicane

Bus Stop Chicane

Not To Scale
 Diagrammatic Only



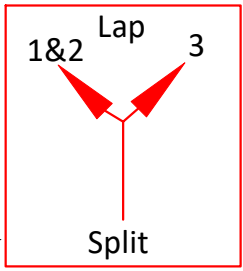
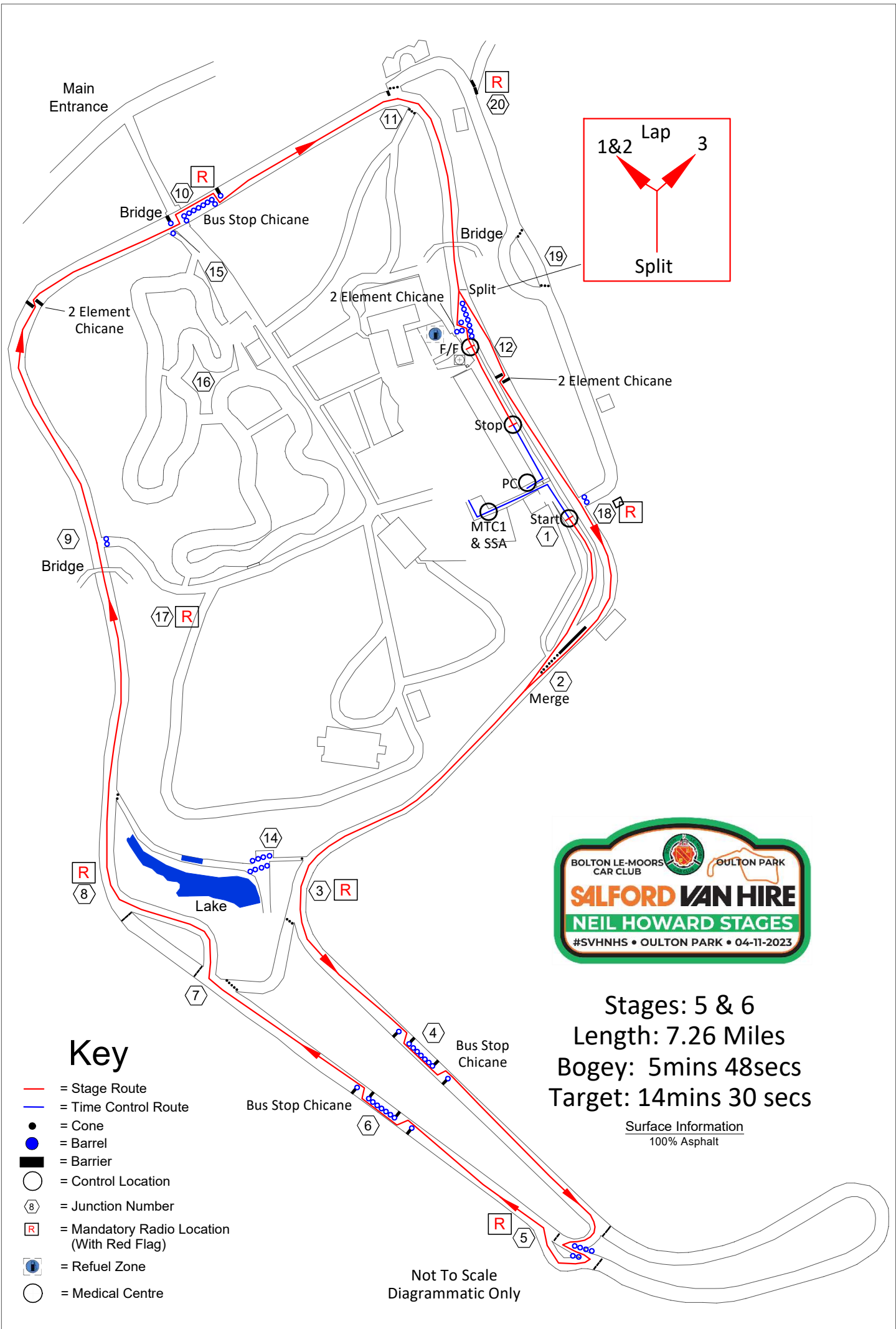
Stages: 3 & 4
 Length: 5.38 Miles
 Bogey: 4mins 37secs
 Target: 11mins

Surface Information
 85% Asphalt
 15% Broken Asphalt/Gravel

Key

- = Stage Route
- = Time Control Route
- = Cone
- = Barrel
- = Barrier
- = Control Location
- ⑧ = Junction Number
- Ⓜ = Mandatory Radio Location (With Red Flag)
- Ⓜ = Refuel Zone
- Ⓜ = Medical Centre

Not To Scale
 Diagrammatic Only



Key

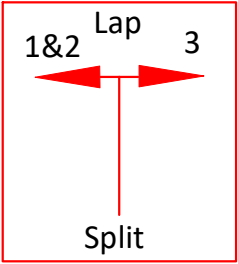
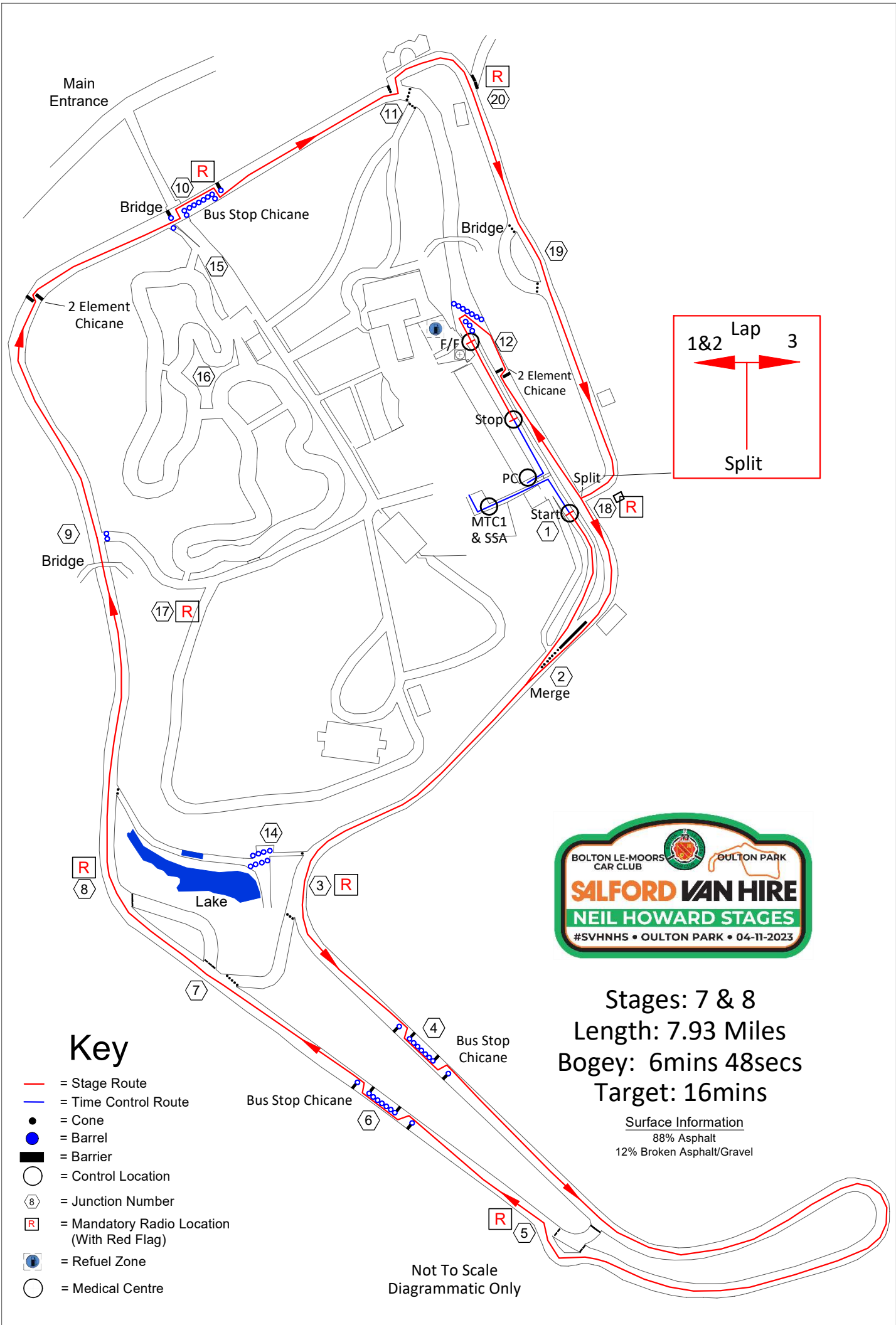
- = Stage Route
- = Time Control Route
- = Cone
- (blue) = Barrel
- ▬ (black) = Barrier
- (white) = Control Location
- ⬡ (8) = Junction Number
- ⬡ (R) = Mandatory Radio Location (With Red Flag)
- Ⓜ (blue) = Refuel Zone
- (white) = Medical Centre



Stages: 5 & 6
Length: 7.26 Miles
Bogey: 5mins 48secs
Target: 14mins 30 secs

Surface Information
 100% Asphalt

Not To Scale
 Diagrammatic Only



Key

- = Stage Route
- = Time Control Route
- = Cone
- (blue) = Barrel
- ▬ (black) = Barrier
- (with dot) = Control Location
- ⊗ (with 8) = Junction Number
- ⊗ (with R) = Mandatory Radio Location (With Red Flag)
- ⊗ (with fuel pump) = Refuel Zone
- ⊗ (with cross) = Medical Centre



Stages: 7 & 8
 Length: 7.93 Miles
 Bogey: 6mins 48secs
 Target: 16mins

Surface Information
 88% Asphalt
 12% Broken Asphalt/Gravel

Not To Scale
 Diagrammatic Only