

# MARONG & DISTRICT

# EMERGENCY PLAN

WHAT TO DO DURING A LOCAL INCIDENT: FIRE, FLOOD, STORM, TRAFFIC ACCIDENT, ETC

## WHAT TO EXPECT IN AN EMERGENCY



Road Closures/ Road Blocks/ Limited access



Loss of Power & Communications



Limited Visibility



Isolation (cut off)



VicEmergency App



Emergency Plus App

## WHAT TO TAKE



Prescriptions/ Medicines



Phone, Charger & Radio



Food & Water



USB sticks, Photos and Important Documents



Torch & Batteries



Pet Needs

## STAY INFORMED (official source)



Police, Fire, Ambulance **000**  
 State Emergency Service **132 500**  
 VicEmergency Hotline **1800 226 226**

VicEmergency  
[www.emergency.vic.gov.au](http://www.emergency.vic.gov.au)



ABC (news/alerts)  
[www.abc.net.au/emergency](http://www.abc.net.au/emergency)

Bureau of Meteorology (BOM)  
[www.bom.gov.au](http://www.bom.gov.au)


ABC Radio (local) - 91.1 FM

Gold FM - 98.3 FM

KLFM - 96.5 FM



City of Greater Bendigo  
 Emergency Dashboard  
[www.bendigo.vic.gov.au/emergency](http://www.bendigo.vic.gov.au/emergency)



## PREPARE NOW



Develop a personal incident plan, with a trigger to leave



Make sure your vehicle has fuel or adequate charge



Prepare an Emergency Kit & "Go Bag"



Stay Up-to-date (official source, not social media)

## WHEN DO I LEAVE?



When your incident plan is activated



When advised by VicEmergency, CFA, SES, Vic Police, radio

**LEAVE EARLY**

## IF YOU LEAVE (activate your plan)



Notify family/friends when you leave



Drive to conditions

DO NOT drive in flood water or smoke




DO NOT rely on electricity during an incident






# MARONG



 **DEFIBRILLATOR LOCATIONS**

- Old Shire Office Building
- Marong Neighbourhood House


 **Marong Neighbourhood House**


- Heat Health Respite Centre
- Centre for updated information when communications go down

 **SES**


 **CFA**

 **Community Hall**

 **FO1 - Floodway Overlay**

 **HIGH RISK HAZARD - FLOOD ROAD CLOSURE**

- Calder Hwy
- High St

 **HIGH RISK HAZARD - TRAFFIC INCIDENT**

- Calder Hwy/Calder Alt Hwy
- Allies Road/Calder Hwy