

Part 1 – Wednesday 13th August 2025



Source of the River Sever on the slopes of Pumlumon Cwmbiga, Mid Wales

Mode of travel: **Walking**

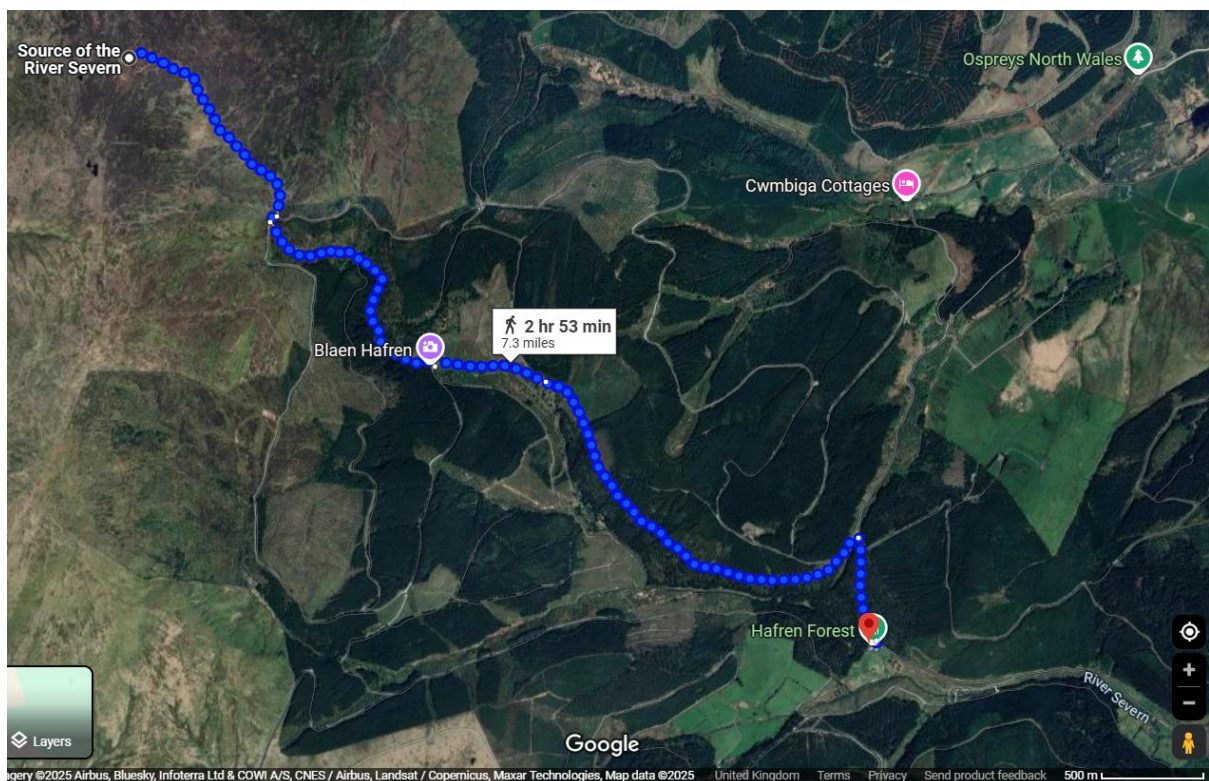
Start: Hafren Forest Car Park, Llanidloes SY18 6PT

Via: Source of the River Sever, Severn Way, Llanidloes SY18 6PT

Finish: Hafren Forest Car Park, Llanidloes SY18 6PT

Distance: 7.3 miles

Map*:



* Route shown on the map is approximate and may therefore not precisely reflect the Severn Way route adhered to on the day

Part 2 – Thursday 14th August 2025



Upper course of the River Sever in the Hafren Forest, Mid Wales

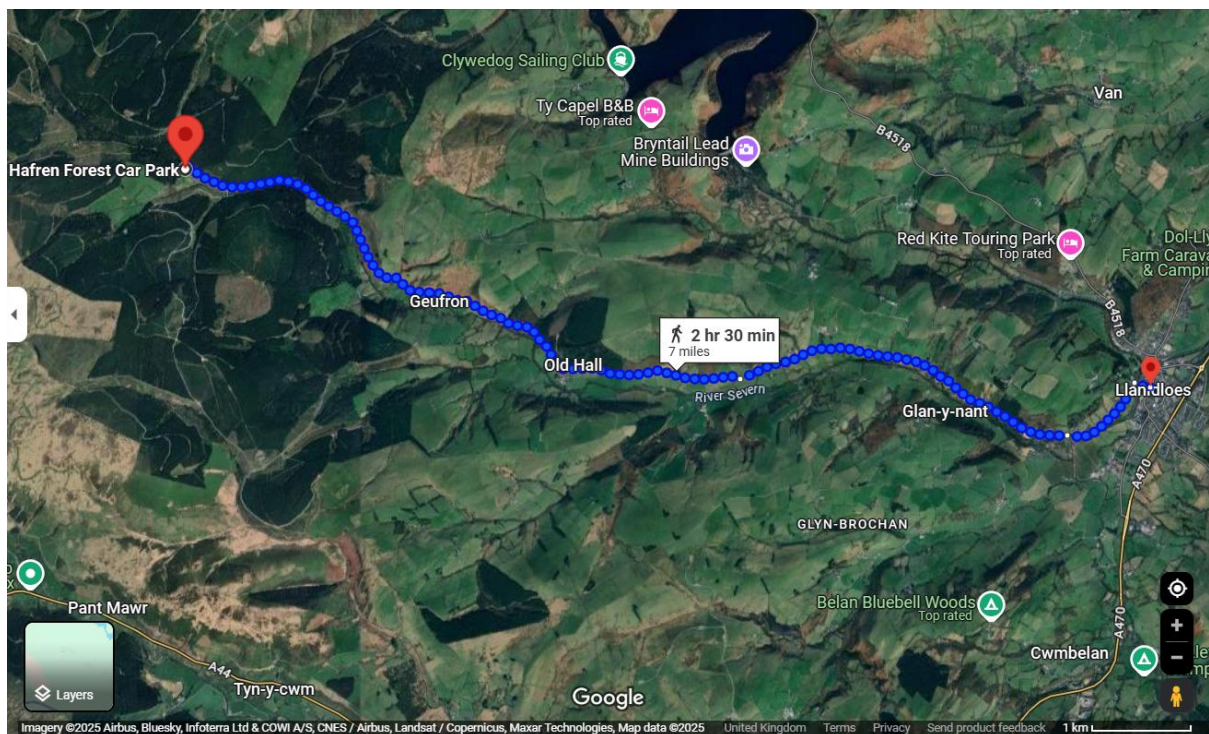
Mode of travel: **Walking**

Start: Hafren Forest Car Park, Llanidloes SY18 6PT

Finish: Hall Museum, B4518, Llanidloes SY18 6EQ

Distance: 8 miles

Map*:



* Route shown on the map is approximate and may therefore not precisely reflect the Severn Way route adhered to on the day

Part 3 – Friday 15th August 2025



The River Severn at Llandinam Gravels Nature Reserve

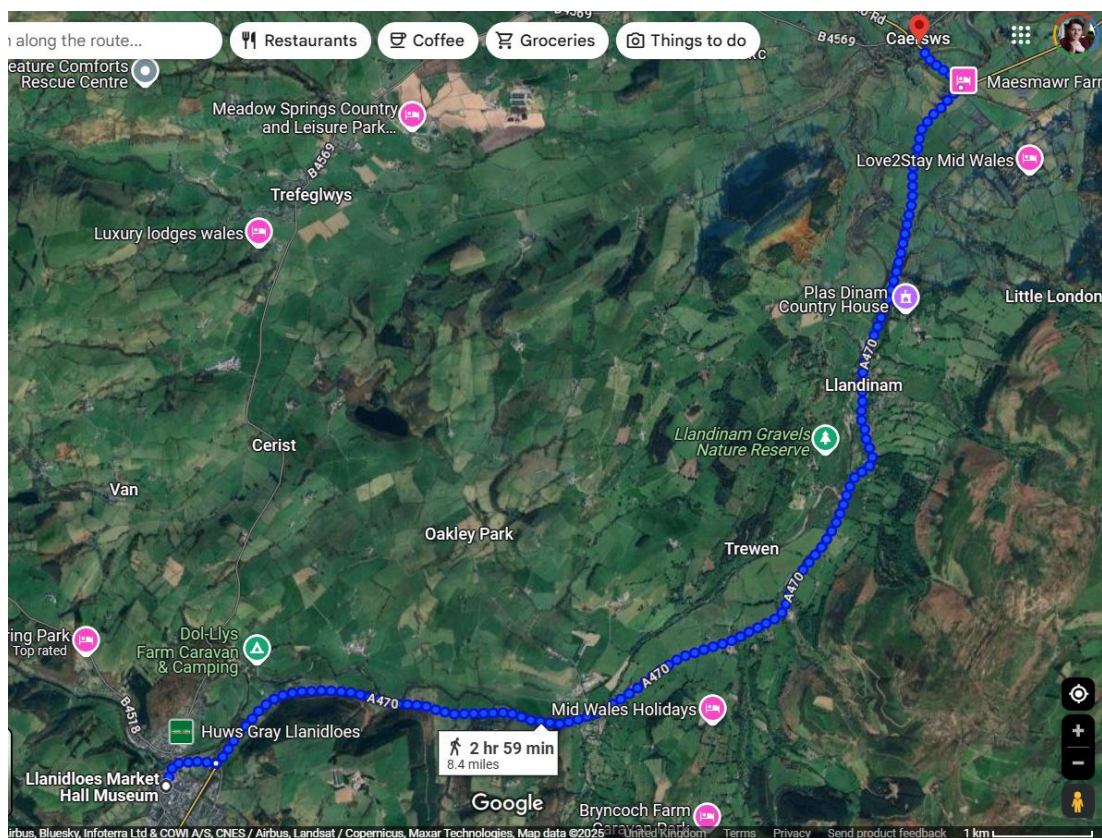
Mode of travel: **Walking**

Start: Hall Museum, B4518, Llanidloes SY18 6EQ

Finish: The Unicorn Hotel, Caersws SY17 5DT

Distance: 9.75 miles

Map*:



* Route shown on the map is approximate and may therefore not precisely reflect the Severn Way route adhered to on the day

Part 4 – Sunday 17th August 2025



The River Sever at Newtown

Mode of travel: **Walking**

Start: The Unicorn Hotel, Caersws SY17 5DT

Finish: Bus station, Newtown SY16 2NQ

Distance: 8.5 miles

Map*:



* Route shown on the map is approximate and may therefore not precisely reflect the Severn Way route adhered to on the day

Part 5 – Monday 18th August 2025



The meandering River Sever at Coed-y-Dinas

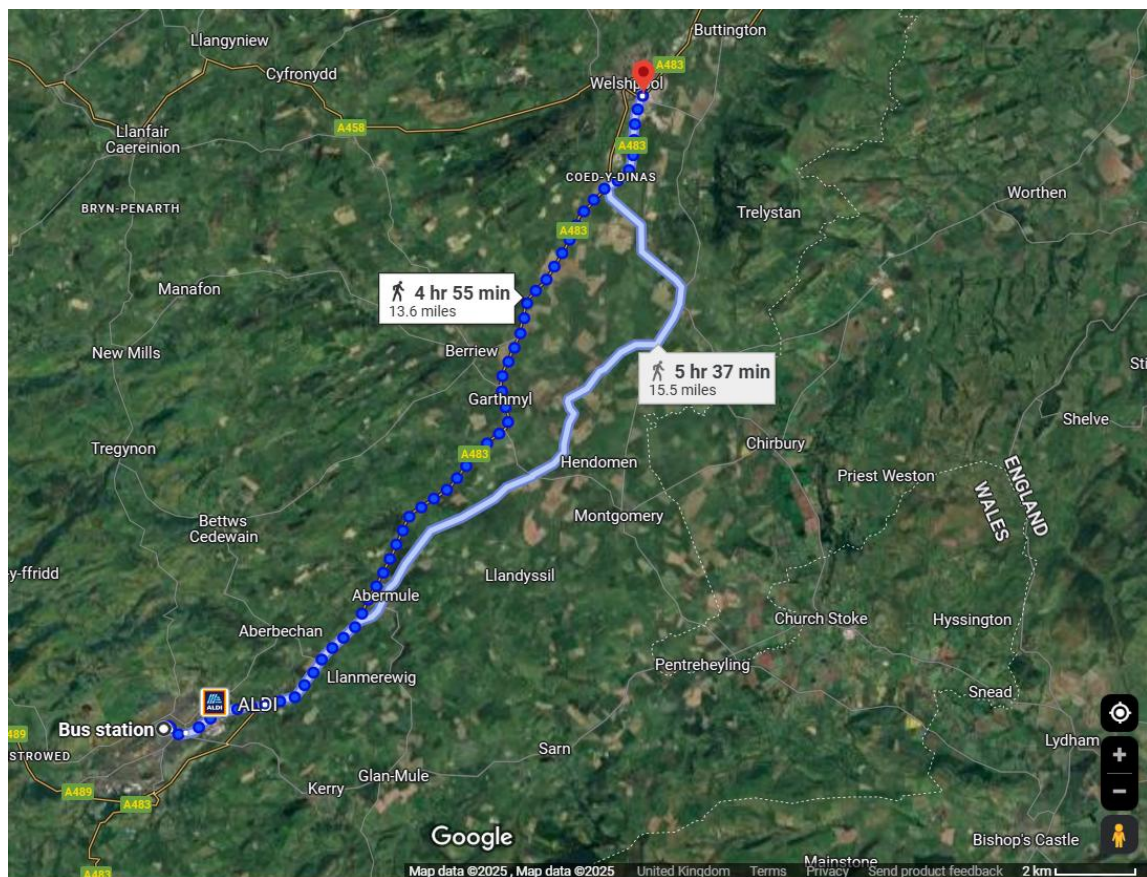
Mode of travel: **Buggy Running**

Start: Bus station, Newtown SY16 2NQ

Finish: Welshpool SY21 7AZ

Distance: 14.5 miles

Map*:



* Route shown on the map is approximate and may therefore not precisely reflect the Severn Way route adhered to on the day

Part 6 – Sunday 19th August 2025



The widening River Severn at the Welsh-English border, Crew Green

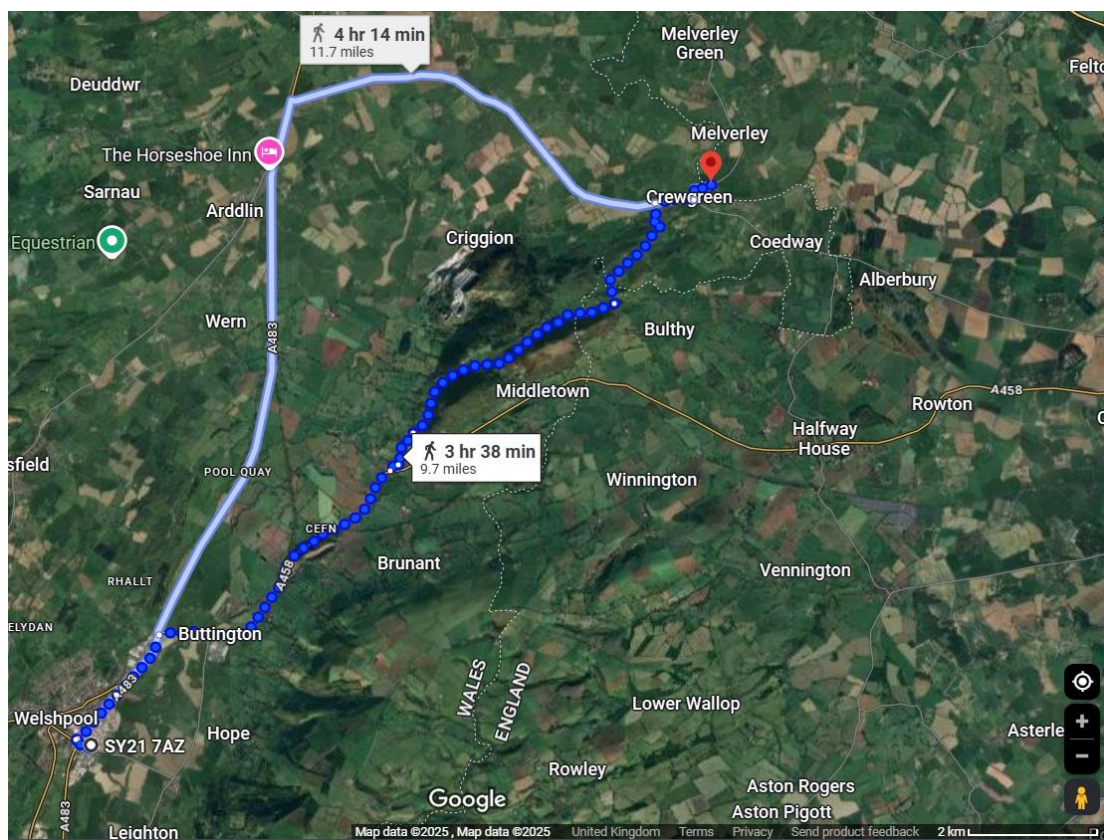
Mode of travel: **Buggy Running**

Start: Welshpool SY21 7AZ

Finish: Crew Green Bridge, Oswestry SY5 9AT

Distance: 11.5 miles

Map*:



* Route shown on the map is approximate and may therefore not precisely reflect the Severn Way route adhered to on the day