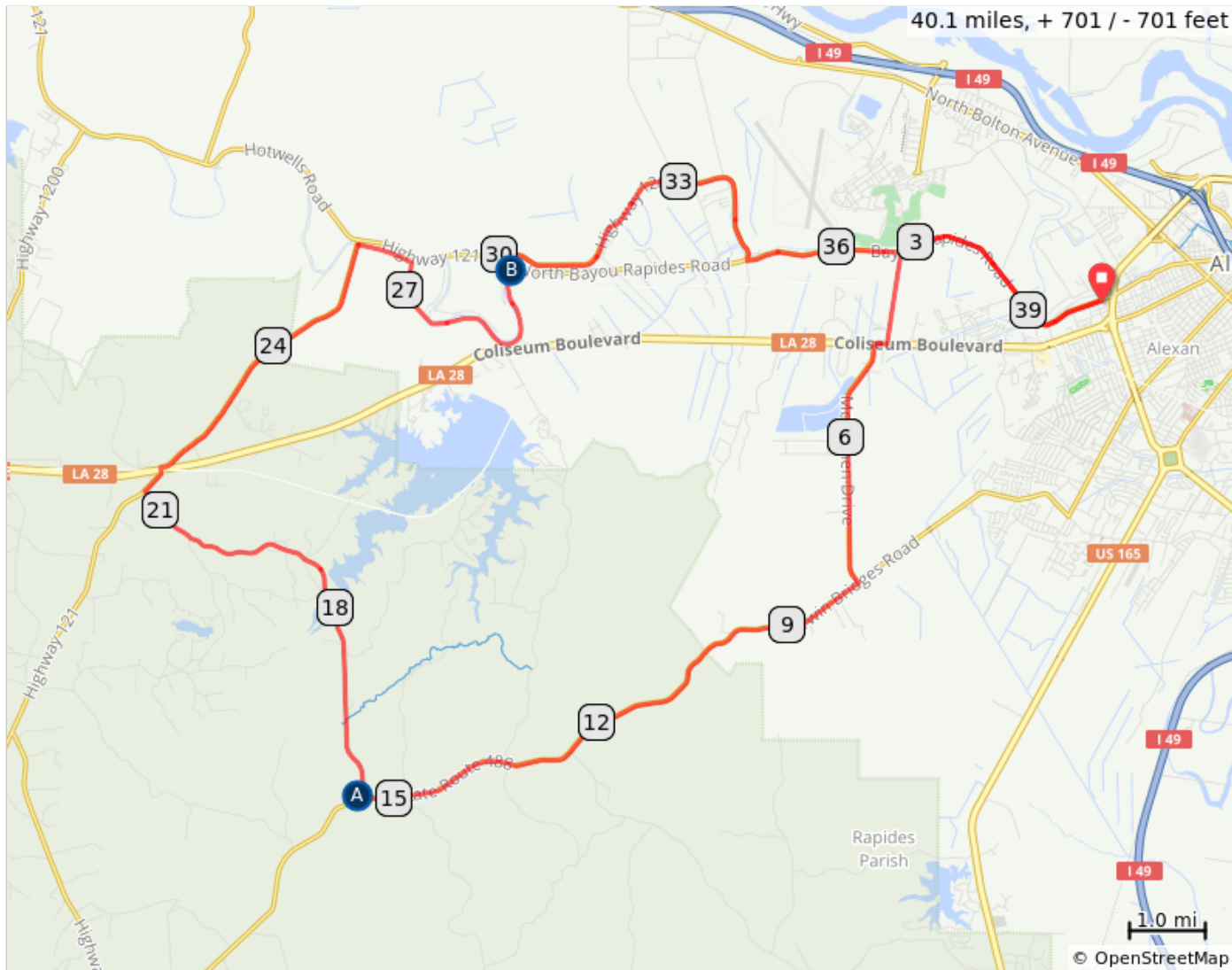
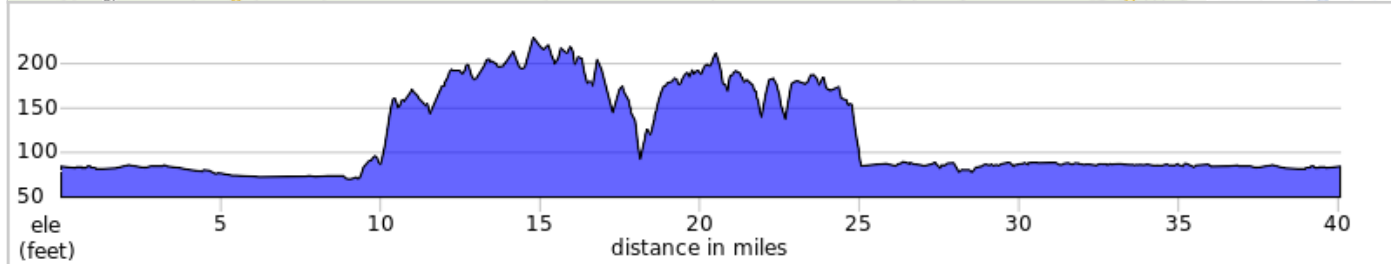















# 40 Mile Le Tour de Bayou



- A. Rest Stop: Evangeline Work Center
- B. Rest Stop: Chandler Flying Service



## 40 Mile Le Tour de Bayou

| Type  | Note                                      | Next |
|---|---|------|
|  | Start of route                            | 3.3  |
|  | Left onto Vandenburg Drive, LA 3054       | 1.2  |
|  | Right onto Coliseum Boulevard, LA 28      | 0.2  |
|  | Left onto McKeithen Drive                 | 3.3  |
|  | Right onto Twin Bridges Road, LA 488      | 7.5  |
|  | Right onto Valentine Lake Road            | 2.8  |
|  | Keep right onto Valentine Lake Road       | 3.1  |
|  | Right onto Highway 121, LA 121            | 4.5  |
|  | Right onto Mill Race Road                 | 0.7  |
|  | Right onto Belgard Bend Road              | 3.3  |
|  | Sharp left onto Highway 496, LA 496       | 0.1  |
|  | Sharp right onto North Bayou Rapides Road | 4.8  |
|  | Left onto Bayou Rapides Road, LA 496      | 5.3  |
|  | End of route                              | 0.0  |

40.1 miles. +671/-671 feet