

DEMOGRAPHIC SUMMARY

15 Railroad Street, Andover, Massachusetts, 01810

Ring band of 0 - 1 miles



KEY FACTS

8,275

Population



3,604

Households

45.9

Median Age

\$106,686

Median Disposable Income

EDUCATION

2%

No High School Diploma



7%

High School Graduate



15%

Some College



76%

Bachelor's/Grad/Prof Degree

INCOME



\$139,873

Median Household Income



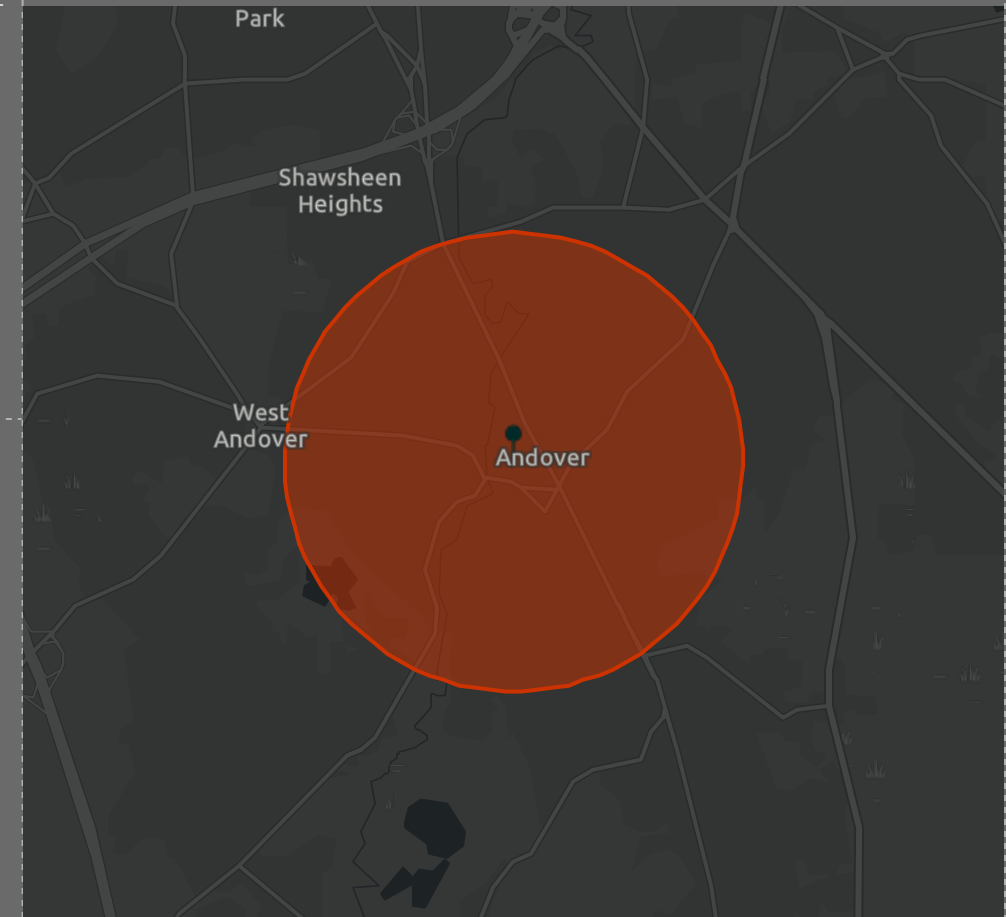
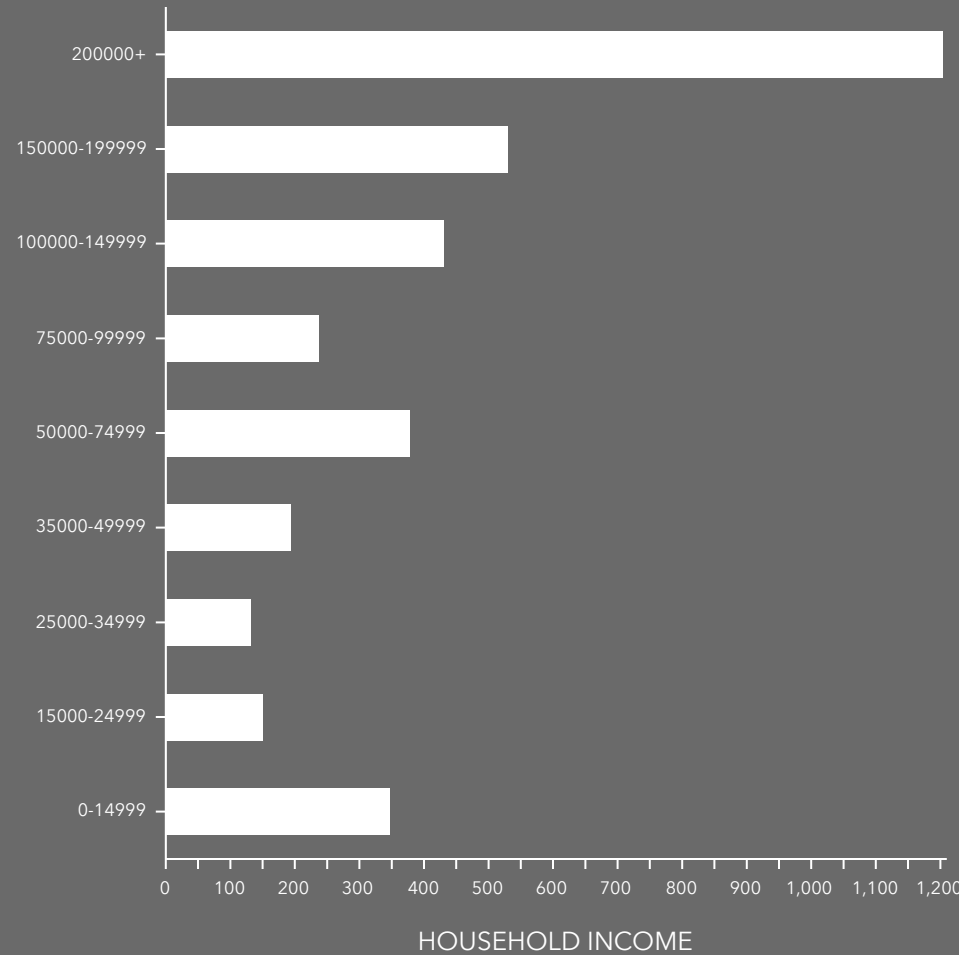
\$80,721

Per Capita Income



\$455,303

Median Net Worth



EMPLOYMENT



88%

White Collar



6%

Blue Collar



7%

Services

5.5%

Unemployment Rate

DEMOGRAPHIC SUMMARY

15 Railroad Street, Andover, Massachusetts, 01810

Ring band of 1 - 3 miles



KEY FACTS

62,640

Population



21,132

Households

37.4

Median Age

\$78,155

Median Disposable Income

EDUCATION

12%

No High School Diploma



21%

High School Graduate



20%

Some College



47%

Bachelor's/Grad/Prof Degree

INCOME



\$98,402

Median Household Income



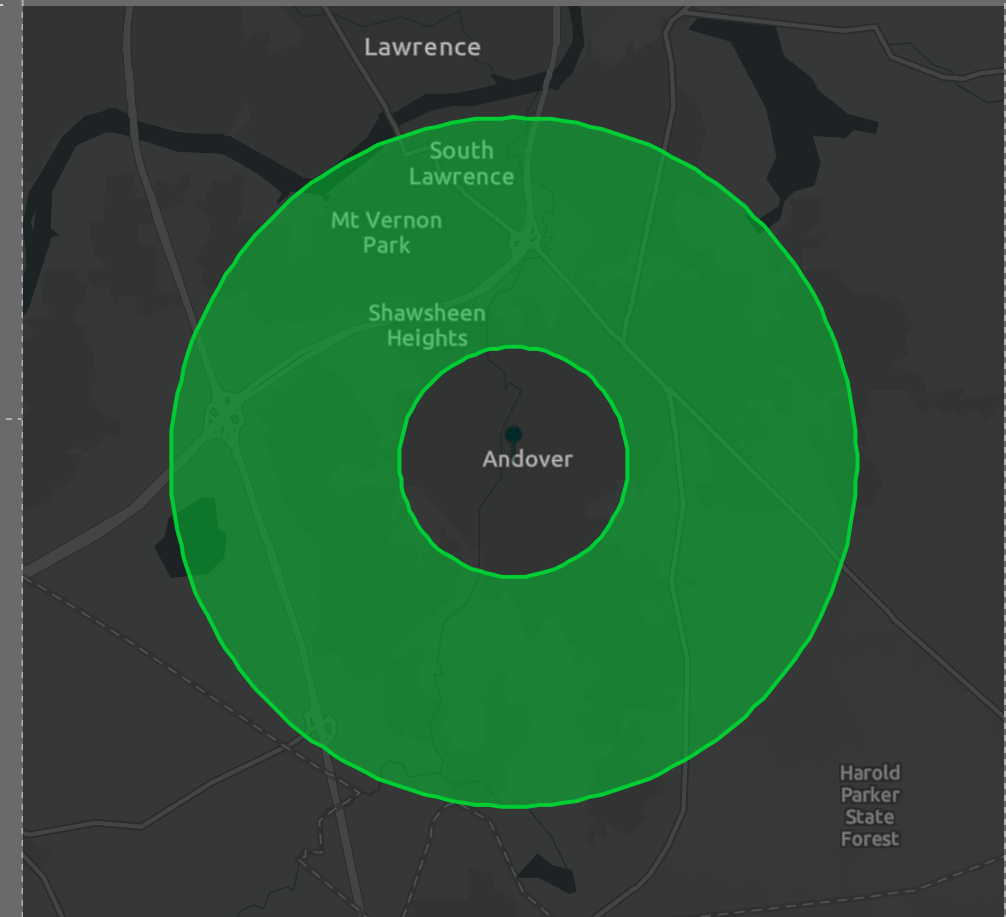
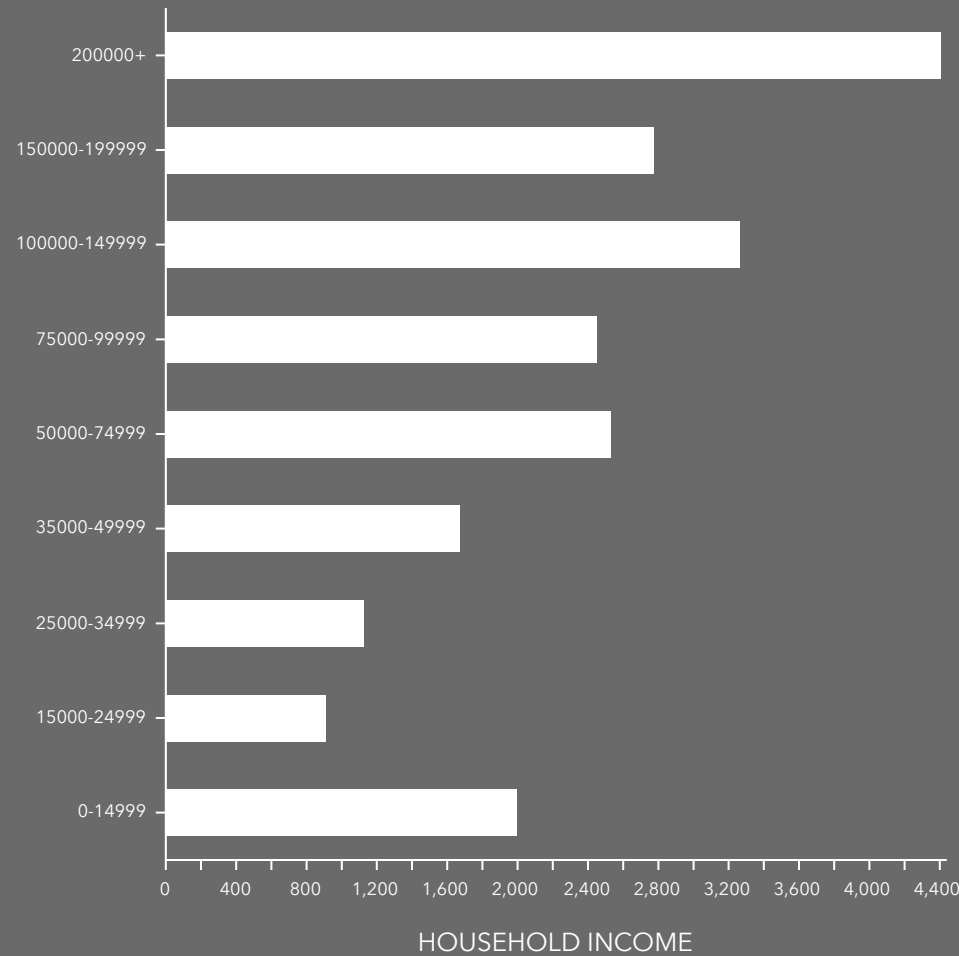
\$50,449

Per Capita Income



\$185,988

Median Net Worth



EMPLOYMENT



66%

White Collar



23%

Blue Collar



14%

Services

4.6%

Unemployment Rate

DEMOGRAPHIC SUMMARY

15 Railroad Street, Andover, Massachusetts, 01810

Ring band of 3 - 5 miles



KEY FACTS

117,293

Population



40,426

Households

36.1

Median Age

\$55,708

Median Disposable Income

EDUCATION

19%

No High School Diploma



27%

High School Graduate



21%

Some College



32%

Bachelor's/Grad/Prof Degree

INCOME



\$70,802

Median Household Income



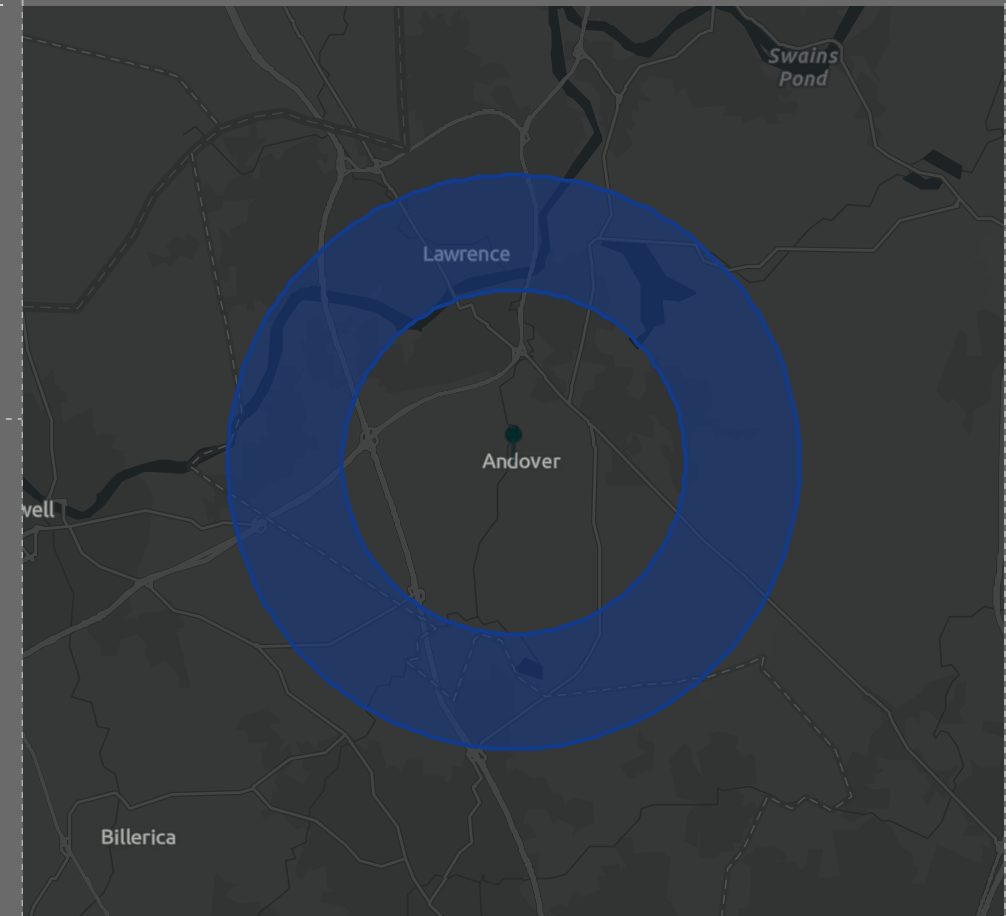
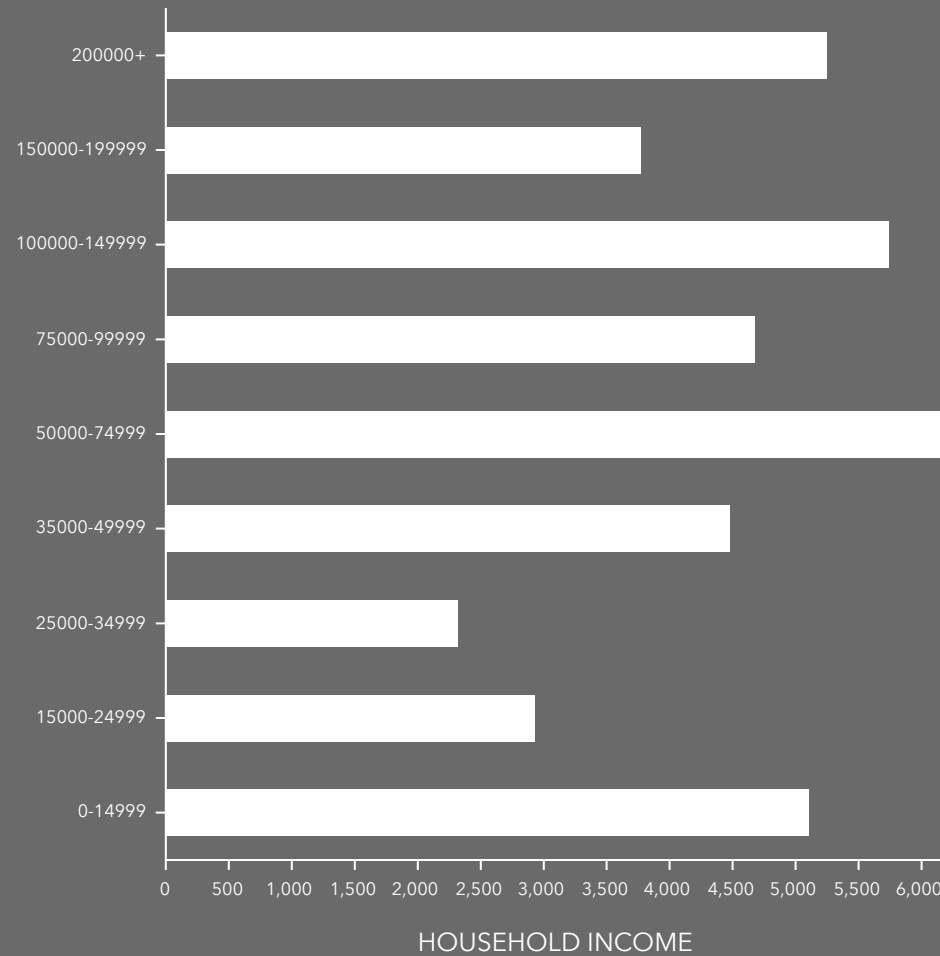
\$38,469

Per Capita Income



\$91,469

Median Net Worth



EMPLOYMENT



60%

White Collar



25%

Blue Collar



20%

Services

7.0%

Unemployment Rate