

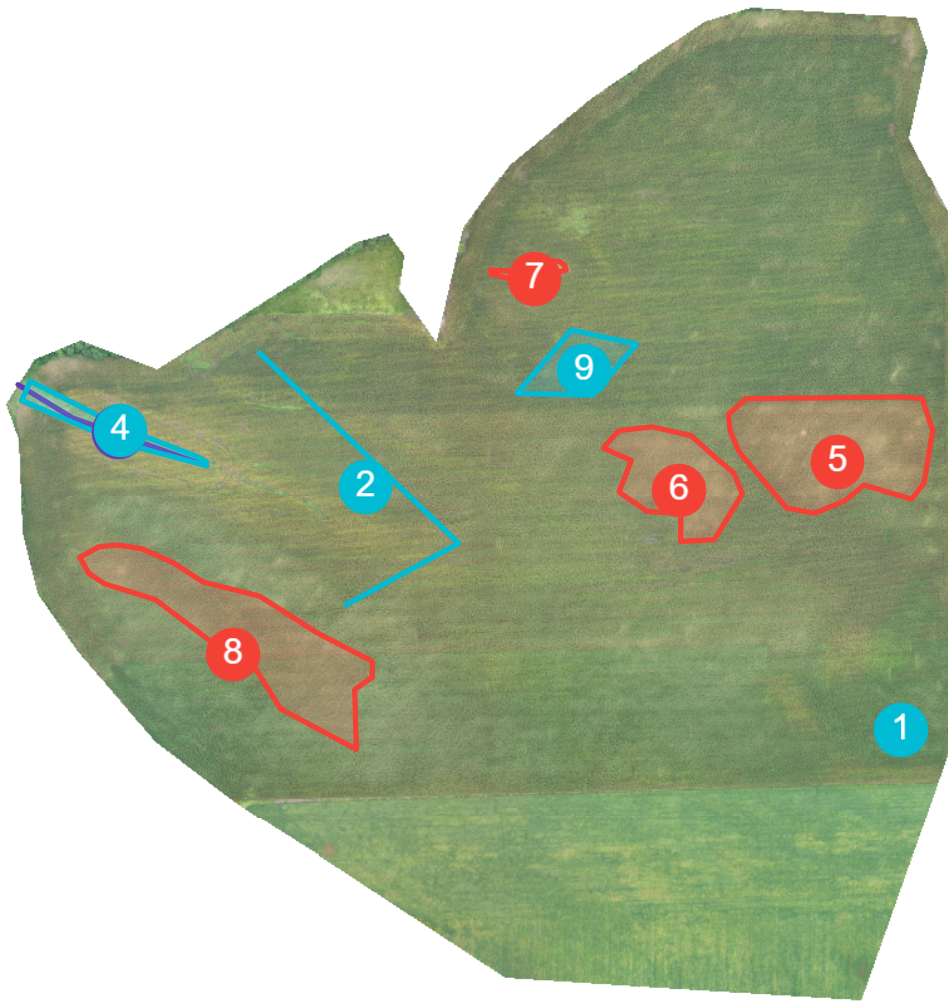
Annotation Report




# Agriculture Example

Report created on August 20, 2020



**Captured:** August 31, 2018








## Location

Label	Title	Elevation	Coordinates
1 	Untitled	3.58 m	41.60988, -91.69243

## Distance

Label	Title	Horizontal Length	Surface Length	Slope	Vertical Height
2 	Untitled	288.9 m	199.3 m	0.15°, 0.27%	0.53 m
3 	Waterway	147.9 m	42.53 m	2.26°, 3.94%	1.67 m

## Area

Label	Title	Area	Surface Area
4 	Waterway	0.14 ha	0.164 ha
5 	Wind Damage	0.942 ha	1.031 ha
6 	Wind Damage	0.484 ha	0.535 ha
7 	Wind Damage	374 m <sup>2</sup>	458 m <sup>2</sup>
8 	Wind Damage	0.942 ha	0.983 ha

## Volume ▲

Label	Title	Area	Volume	Cut	Fill
9 ●	Untitled	0.226 ha	134.8 m3	293.7 m3	-158.9 m3