

Annotation Report






Project Progress Example

Report created on August 20, 2020





Captured: November 1, 2018




Location

Label	Title	Elevation	Coordinates
1 	Untitled	-3.13 m	30.61705, -97.6587
2 	Untitled	-2.75 m	30.6166, -97.65888
3 	Untitled	-0.28 m	30.61597, -97.65891

Distance

Label	Title	Horizontal Length	Surface Length	Slope	Vertical Height
4 	Building Elevation Profile	41.02 m	56.28 m	-10.77°, 19.02%	-7.81 m
5 	Curb and Gutter	100.1 m	4.8 m	-1.12°, 1.95%	-0.09 m
6 	Curb and Gutter	115.1 m	25.28 m	-0.2°, 0.35%	-0.09 m
7 	Curb and Gutter	267.7 m	27.38 m	-0.43°, 0.74%	-0.2 m

Area

Label	Title	Area	Surface Area
8 	Remaining Asphalt Area	0.361 ha	0.386 ha

Volume ▲

Label	Title	Area	Volume	Cut	Fill
9 ●	Retention Pond	0.129 ha	-878.7 m3	20.8 m3	-899.5 m3
10 ●	Retention Pond	0.175 ha	-1346 m3	5.1 m3	-1351.1 m3

Count ⋮

Label	Title	Quantity
11 ●	Trucks	4