

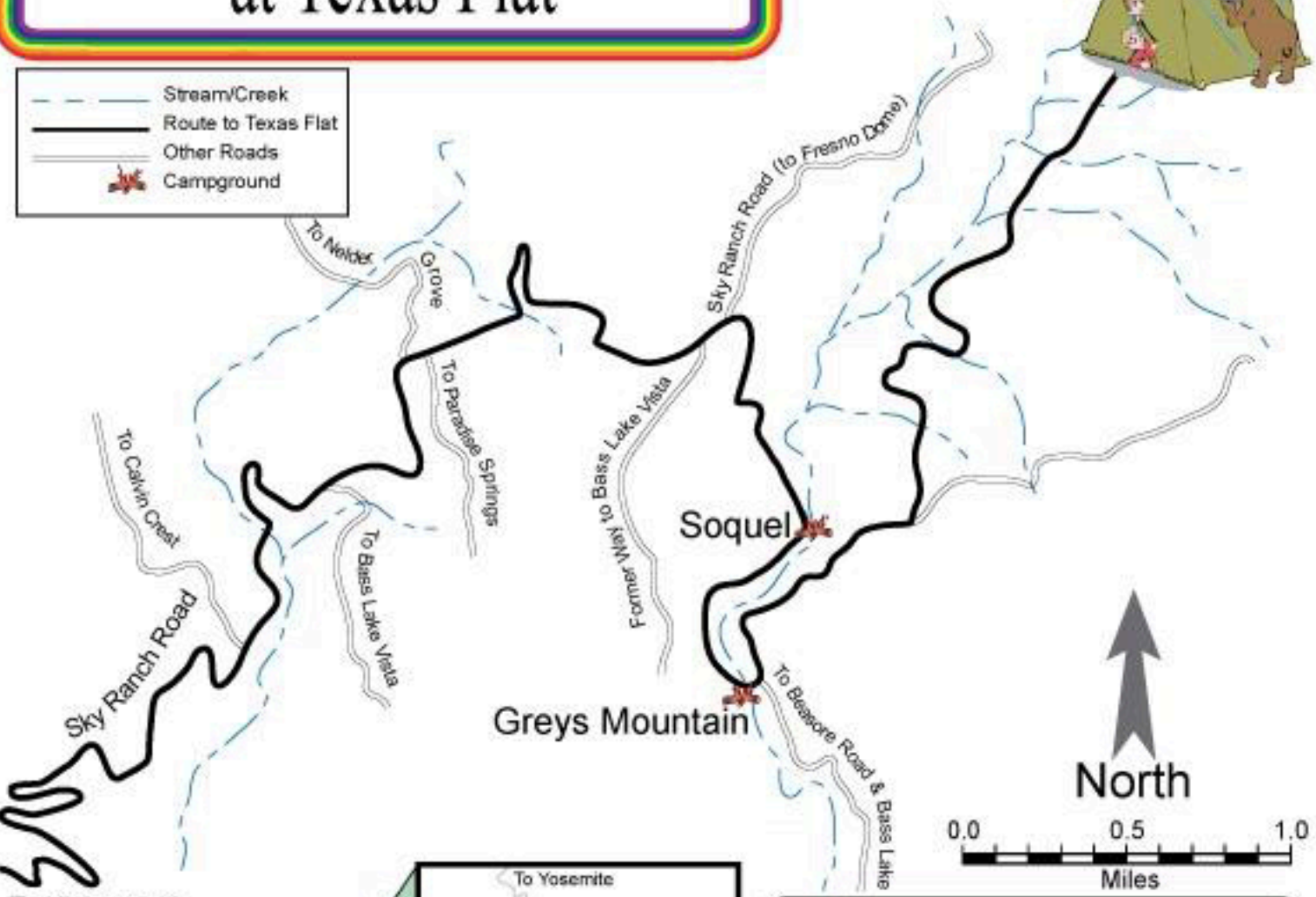


How to Get to KampOut at Texas Flat

-  Stream/Creek
-  Route to Texas Flat
-  Other Roads
-  Campground



Texas Flat
Campground



To Highway 41
(About 2 Miles)



About 4 miles past the intersection of Highway 49 and 41 in Oakhurst, take a right onto Sky Ranch Road (A.K.A., Road 632). Drive past the houses and up the mountain. Follow signs toward Soquel Campground. About 8.3 miles off 41, veer right toward Soquel Campground. (Sky Ranch Road continues to the left.) Continue past Soquel Campground. Cross the bridge and turn left. (Greys Mountain Campground is on the right.) About 0.75 miles past the bridge turn left toward Texas Flat Group Campground. (There is a Forest Service sign pointing the way.) After about 2.25 miles, Texas Flat is on the right. Just past the large Forest Service sign for Texas Flat.