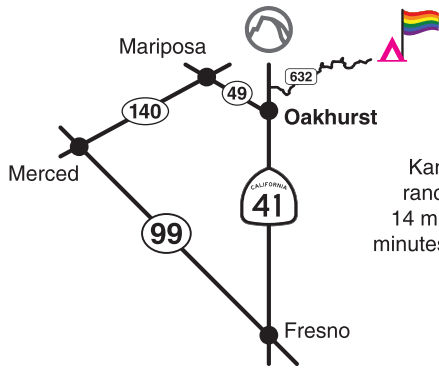
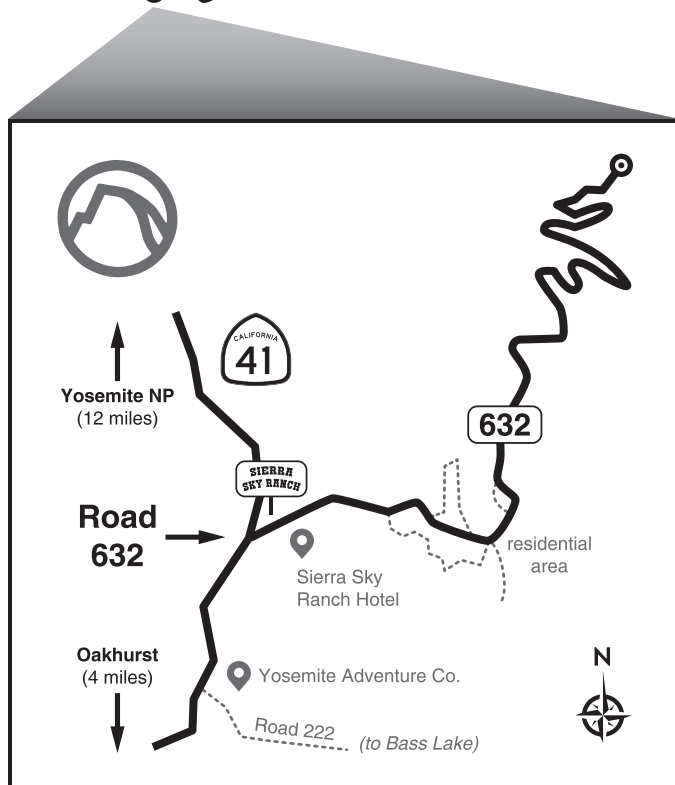
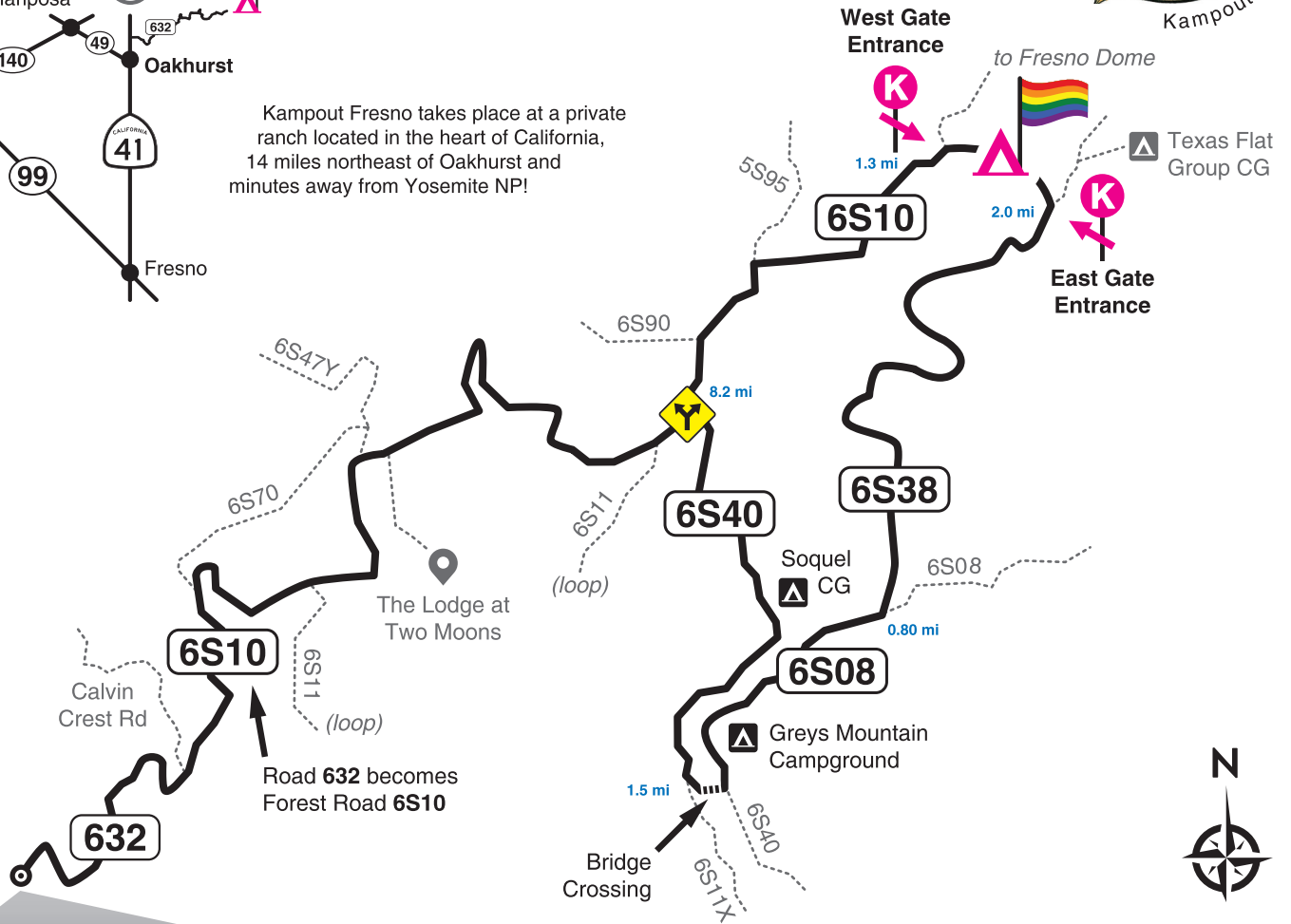


Directions to Kampout Fresno


Soquel Meadow Ranch



Kampout Fresno takes place at a private ranch located in the heart of California, 14 miles northeast of Oakhurst and minutes away from Yosemite NP!



Directions to Kampout Fresno (from Oakhurst)

- From the HWY 41 / HWY 49 junction in Oakhurst, travel **north** on **HWY 41** through town for **4.1 miles** to **Road 632** (aka. Sky Ranch Road). There is a large brown and white "Sierra Sky Ranch" sign at the Road 632 turnoff.
- Turn **right** onto **Road 632** and travel up the mountain for **8.2 miles**, until you reach the **fork** in the road. You will pass through a residential area before the road starts winding up the mountain. About 1 mile before you reach the fork, the pavement will end and become a dirt road. 

To West Gate Entrance (Automobiles ONLY – NO RVS OR TRAILERS)



- Turn **left** at the fork (**Road 6S10**) towards **Fresno Dome**. Continue for **1.3 miles**, until you see a barn and a meadow. To your right is a black gate with Kampout signage. You have arrived! Enter through the gate and follow the signs to Kampout Registration.

To East Gate Entrance (ALL RVS & TRAILERS – Automobiles OK)



- Turn **right** at the fork (**Road 6S40**) towards Soquel Campground and Greys Mountain Campground. Continue for **1.5 miles**, past Soquel CG, until you reach the **bridge**. Cross the bridge and turn **left** onto **Road 6S08** towards Greys Mountain CG. Continue for **0.80 miles**, past Greys Mountain CG, until you reach the turnoff for **Road 6S38** to **Texas Flat Group Campground**. Turn **left** onto **6S38** and travel for **2 miles**, until you see a gate on your left with Kampout signage. The gate to Kampout is just before the turnoff to Texas Flat.

CAUTION: Do not rely on GPS to guide you to Kampout. It may lead you to the wrong side of the mountain. Please print or download these directions and follow the Kampout signage.