

Have Questions about  
Evidence Recorder?

**Contact Us:**

Company:

Email:

Phone:

Website:

Support:  
[ims.microsurvey.com](https://ims.microsurvey.com)

**Reduce errors.  
Save time.  
Eliminate frustration.**





# CRASH AND CRIME SCENE DATA COLLECTION SOFTWARE.

Evidence Recorder allows the user to review their measurements in 2D or 3D and confirm there are no errors or missing points before leaving the scene. Evidence will be captured correct and comprehensive every-time.

**EVIDENCE COLLECTION SOFTWARE BUILT SPECIFICALLY FOR  
THE PROFESSIONAL CRASH AND CRIME RECONSTRUCTIONIST.**



## Graphical User Interface

See your mapped evidence points on-screen in 2D or 3D instantly as shots are taken. Evidence Recorder software provides crisp clear graphics on Windows mobile devices, tablets or laptops.



## Integration with Map360 Software

Create accurate and compelling diagrams in minutes by importing your scene measurements and linework into Map360 including your photos, written and audio notes.




## Active Lines List

Map sections of straight or curved roadways efficiently working in a cross-sectional or zigzag manner. Set up the number of road lanes and Active Lines will help you keep track of the lines in progress.



## Video Points Scanning

An exclusive feature in Evidence Recorder, allowing you to visually define a scan area through the total station on-board cameras and automatically generate point cloud data with a Leica MS50 or MS60 MultiStations.



## Hardware Freedom

Works with most total stations, GPS receivers (including RTK) and the Leica Disto S910 and 3D Disto on a multitude of hand-held data collectors.



## Library by AutoMAP

Automates line work allowing you to see your drawing take shape at the scene. AutoMAP library description lists are fully customizable and will automatically synchronize to Map360.



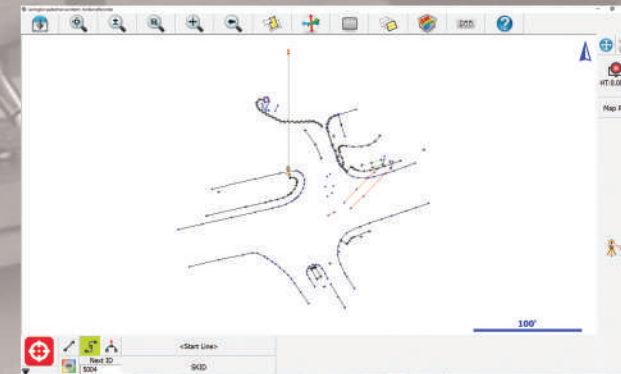
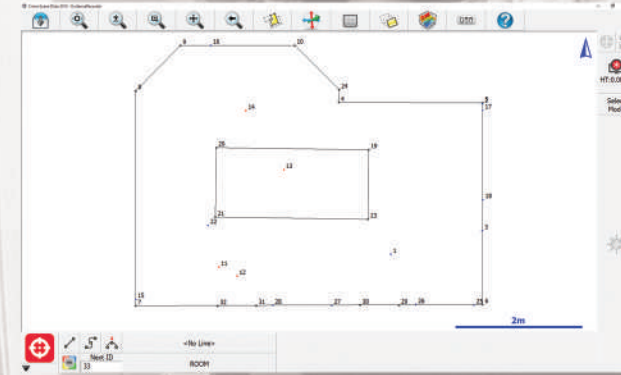
## Photo, Written and Audio Notes

Attach photos, text and voice notes to your measurements saving time at the scene. These items will be saved with your coordinate list and accessed in your Evidence log in Map360.



## Advanced Setup

Unparalleled measuring options and tools are all quickly accessible with an intuitive menu structure. Easily perform offsets and a 3-point resection function allows you to reposition or return to the scene to continue mapping.



Evidence Recorder is quickly becoming the benchmark for law enforcement world wide when it comes to accuracy and reliability.



## Smart Toolbars

Items used regularly are a single click away. Menus are context sensitive: If you click a point in your diagram, you get all the menu items relevant to that point to increase productivity.



## Data Security

No need for constant saving! Each measurement is automatically saved and protected to ensure evidence integrity. You also have the option to encrypt the working file to protect your data.



## Surface Modeling

Easily create 3D surface models. Get a true visual of the collected data to help visualize complex scenes. Ensure the measurements you've collected are correct before you leave the scene.



## More Advantages

- Supports a variety of hardware.
- 3D viewing capabilities.
- Use on larger tablets/notepads with Windows O/S.
- GPS data import.
- Offsets and many more sophisticated tools.
- Export as DXF for use with other software.