

Old Island Highway

Ryan Road on-ramp

5.18

6.27

13.69

13.77


28.72

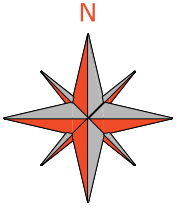
Right Shoe

Left Shoe

Pedestrian Final Rest

0 4 8 12 16 20





Ryan Road on-ramp

Pedestrian Rest

Left Shoe

Right Shoe

5.18


6.27

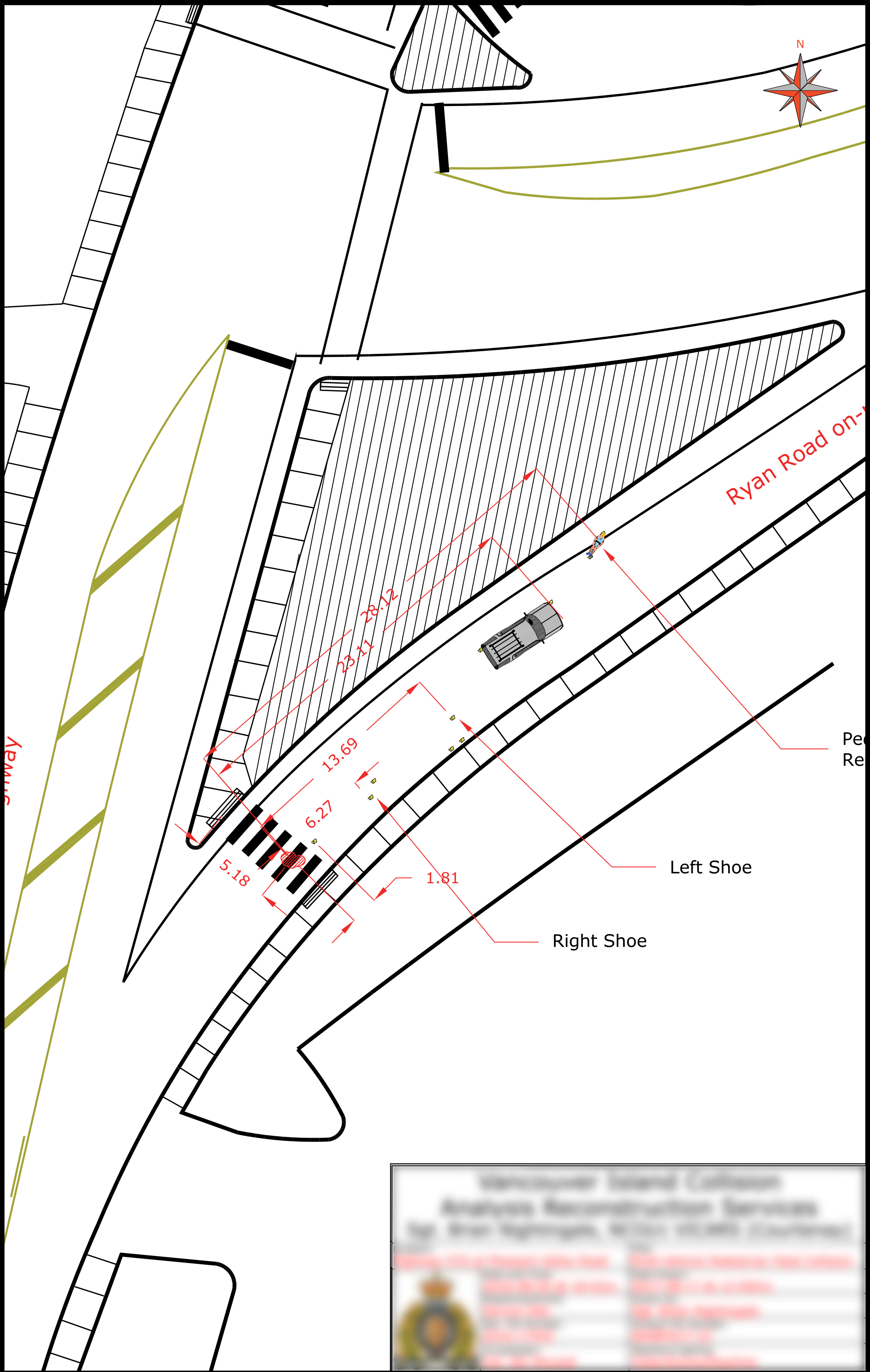
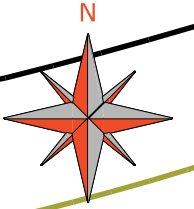
13.69

1.81

23.11

28.12





Ryan Road on-ramp

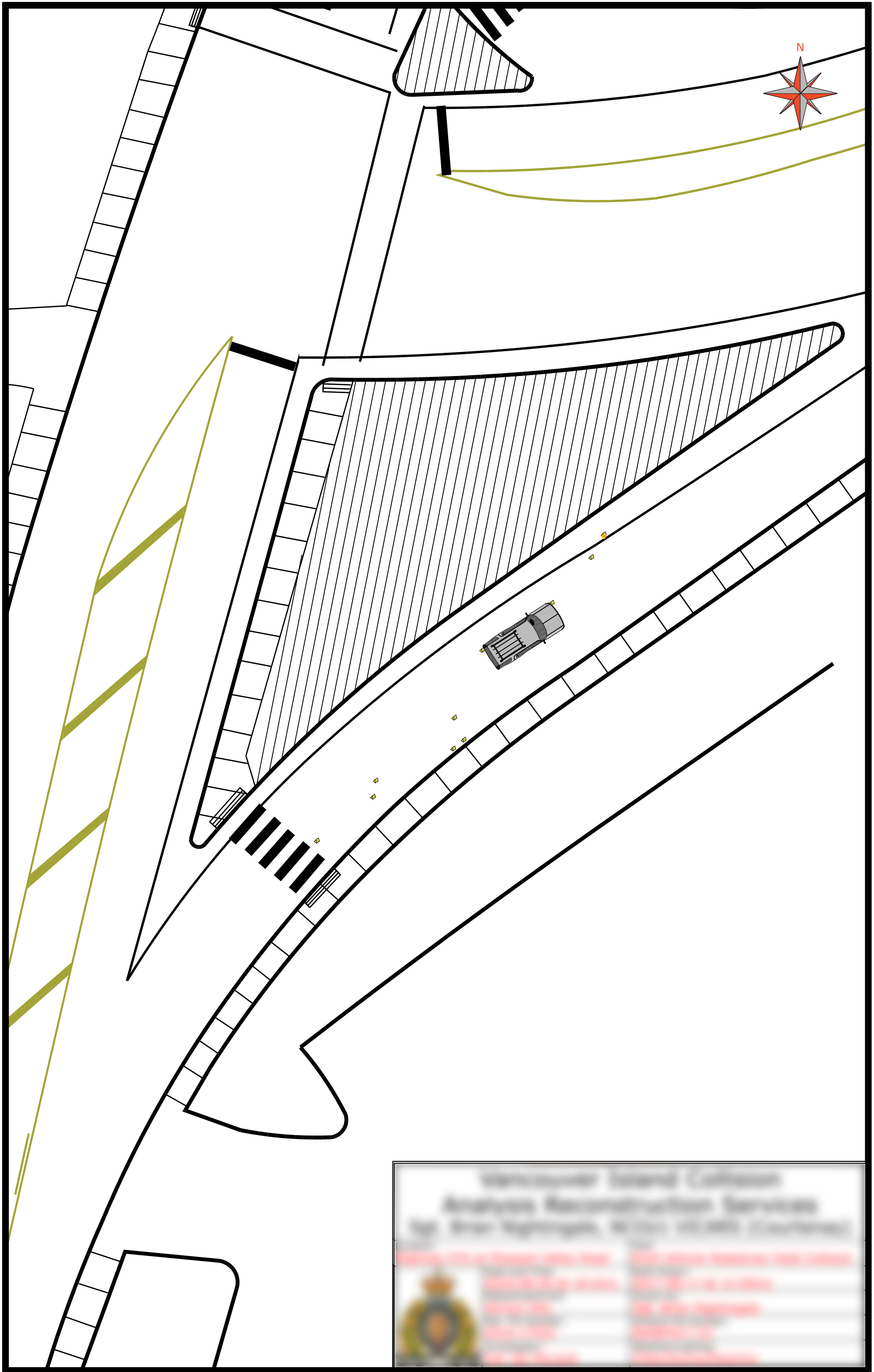
sway

Ped Re

Left Shoe

Right Shoe

Blurred text and logo in the bottom right corner, likely a title block or legend.



MINISTRY OF LANDS, FORESTRY AND FISHERIES
Geomatics and Surveying Services
100, King Street West, Toronto, Ontario M5X 1C6

Project Name: [Redacted]
Project Number: [Redacted]
Client: [Redacted]
Date: [Redacted]

