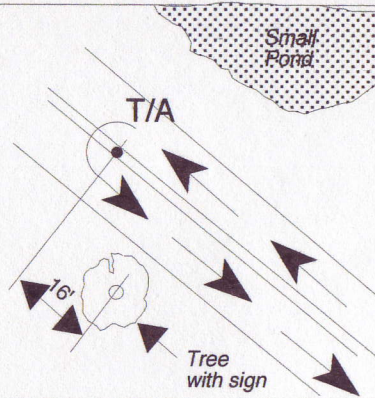



TURNAROUND: A 5-Ft radius semicircular turnaround delineated by 5 counterclockwise turning arrows about a 6-inch dot painted in the center of the road. Center dot is located opposite a small pond on the northeast side of the road and 16' northwest of the trunk of a tree on the southwest side of the road. The tree bears a 5" x 7" red & white metal sign reading: "Public Hunting Grounds Boundary Line - Pennsylvania Game Commission". Sign is fixed to the tree about 6' above ground level. There is a white paint spot about 12" below the sign and a yellow paint spot about 8" above. T/A dot & turning arrows are in yellow paint.



ELEVATIONS:

START: 455 FT.
FINISH: 455 FT.
HIGHEST: 490 FT.
LOWEST: 380 FT.



USATF/RRTC Certification
Code: PA 03019 WB

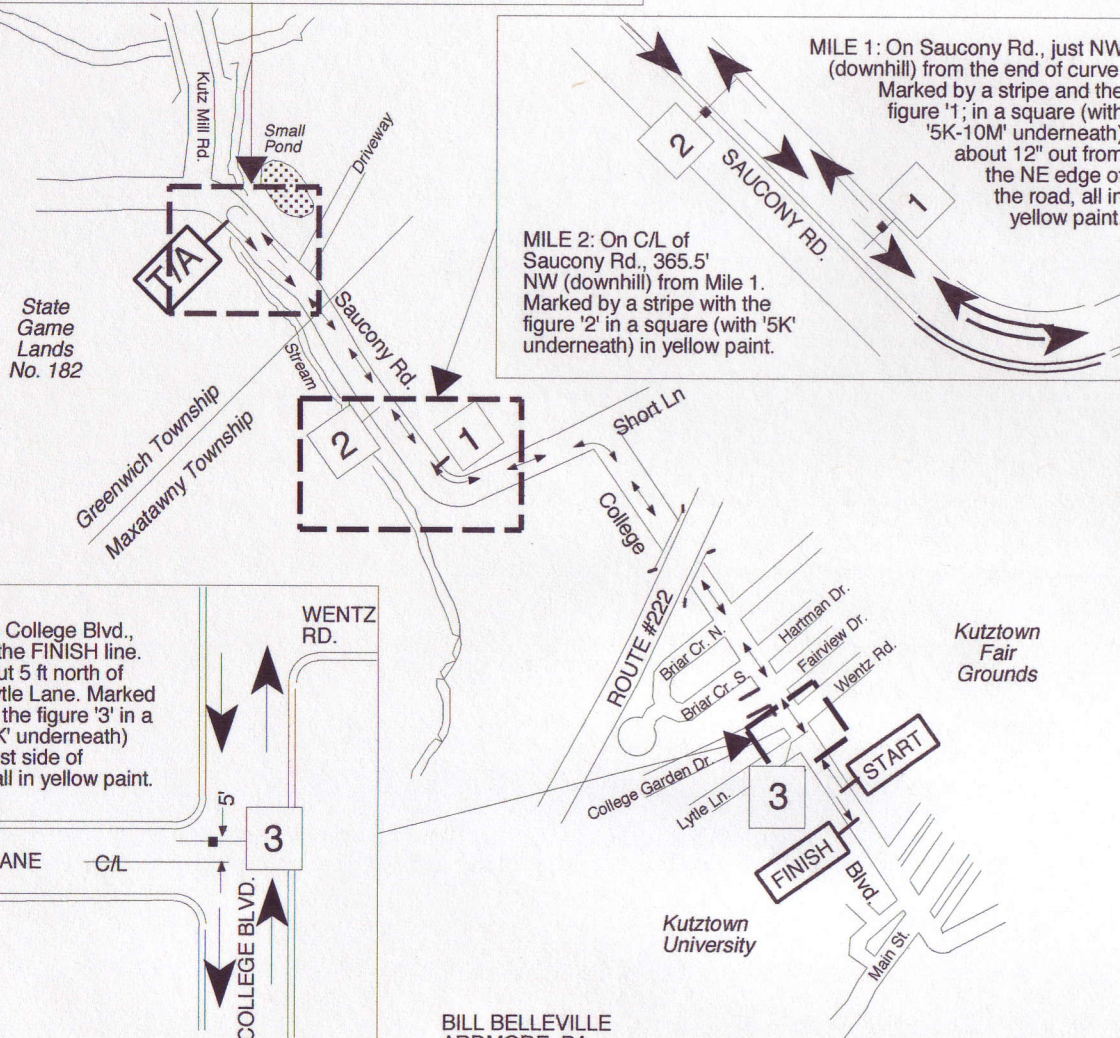
FOOLS' RUN 5K - 2004

Kutztown, PA

NOTES:

ELEVATIONS ARE BASED ON THE NATIONAL GEODETIC VERTICAL BASE DATUM OF 1929 AS SHOWN ON THE 7.5 MINUTE SERIES MAP "KUTZTOWN QUADRANGLE" (PHOTOREV 1973).

COURSE HAS BEEN MEASURED TO WITHIN 12" OF CURBS/EDGES, USING FULL WIDTH OF ALL ROADS, EDGE-TO-EDGE, USING THE SPR (SHORTEST POSSIBLE ROUTE) METHOD.



BILL BELLEVILLE
ARDMORE, PA
610-649-4278
CS-0321

START: Across College Boulevard, 208' from FINISH line. Marked by a stripe on the northeast curb and a stripe with the letter 'S' in a square on the centerline, all in yellow paint.

Kutztown Univ. Parking Lot

FINISH: Exactly on Centerline of large brick & concrete Kutztown University sign located on southwest side of College Boulevard at large Parking Lot. Marked by stripe at SW curb & the letter 'F' in a square, 12" out from the curb, with a stripe in CL of road.

