

## RIVER PLANTATION MUNICIPAL UTILITY DISTRICT

### NOTICE OF PUBLIC MEETING


Notice is hereby given to all interested members of the public that the Board of Directors of the captioned district will hold a public meeting at **610 River Plantation Drive, Conroe, Texas 77302.**

The meeting will be held at **6:30 p.m.** on **Monday, June 15, 2026.**

The subject of the meeting is to consider and act on the following:

1. Minutes of the meeting(s) of Board of Directors
2. Public Comment
3. Financial and bookkeeping matters including:
  - a. Bookkeeper's report
  - b. Tax Assessor-Collector's report
  - c. Review of investments
  - d. Payment of District bills
4. Review ethics letter and update by Investment Officer
5. Consider appointment of Treasurer as Investment Officer
6. Park maintenance matters
7. Application for Use of Park for Special Event
8. Proposals for mowing and maintenance of Park Facilities
9. Maintenance and Repair of Administrative Facilities; Purchase of Equipment or Services for Meeting or other Administrative Purposes
10. Operator's Report
11. Annual review of Emergency Preparedness Plan (EPP), if applicable; Submission of Emergency Operations Information
12. Engineer's Report
13. Violation of District rules; Public hearing for violation of District rules and damage to District property; assessment of penalties
14. Executive (closed) Session Pursuant to Texas Government Code Chapter 551 as necessary
15. Pending business



  
\_\_\_\_\_  
J. Davis Bonham, Jr.  
Attorney for the District

**Tammy J. McRae**  
**Montgomery County**  
**Tax Assessor-Collector**

Monthly Tax Collection Report  
For the month of May 2026

**River Plantation MUD**


---

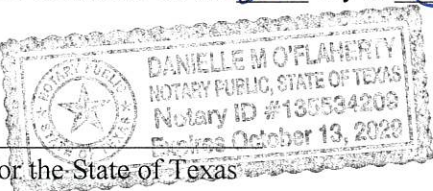
	<u>MTD</u>	<u>YTD</u>
2025 Base Tax	\$ 19,046.43	\$ 1,479,269.50
2025 Penalty & Interest	1,559.29	6,058.92
Prior Years Base Tax	1,948.64	23,941.24
Prior Years Penalty & Interest	757.42	7,264.08
Reversals (Refunds, Returned Items, Transfers)	685.38	(8,357.55)
Collection Fee	-	(514.00)
5% Rendition Fee	-	(0.08)
Total Collections	<u>\$ 23,997.16</u>	<u>\$ 1,507,662.11</u>

---

  
\_\_\_\_\_  
Tammy J. McRae  
Montgomery County Tax Assessor-Collector

Sworn to and subscribed before me on the 2nd day of June, 2026.

  
\_\_\_\_\_  
Notary Public in and for the State of Texas



TAX COLLECTION SYSTEM  
 TAX COLLECTOR MONTHLY REPORT  
 FROM 05/01/2026 TO 05/31/2026

FISCAL START: 10/01/2025 END: 09/30/2026 JURISDICTION: 0412 RIVER PLANTATION MUD

	CERT TAXABLE VALUE	ADJUSTMENTS	ADJ TAX VALUE	TAX RATE	TAX LEVY	PAID ACCTS
	-----	-----	-----	-----	-----	-----
CURRENT YEAR	227,567.927	11,116.906	238,684.833 0	00.658000	1,570,553.13	1,201
	-----	-----	-----	-----	-----	-----

YEAR	TAXES DUE	MONTH ADJ	ADJUSTMENT YTD	LEVY PAID	PAID YTD	BALANCE	COLL %	YTD UNCOLL
	-----	-----	-----	-----	-----	-----	-----	-----
2025	1,497,403.85	1,999.51	73,149.28	19,145.23	1,471,514.06	99,039.07	93.69	0.00
2024	45,342.61	859.10	20.16	398.50	13,903.01	31,459.76	30.65	0.00
2023	26,398.10	803.82	1,072.55	2,170.54	6,259.77	21,210.88	22.79	0.00
2022	12,510.60	.00	623.38-	0.00	1,875.28	10,011.94	15.78	0.00
2021	3,670.78	.00	48.76-	0.00	529.58	3,092.44	14.62	0.00
2020	2,537.88	.00	49.73-	0.00	475.78	2,012.37	19.12	0.00
2019	2,050.01	.00	0.00	0.00	454.69	1,595.32	22.18	0.00
2018	1,702.57	.00	0.00	0.00	0.00	1,702.57		0.00
2017	1,415.90	.00	0.00	0.00	0.00	1,415.90		0.00
2016	1,119.69	.00	0.00	0.00	0.00	1,119.69		0.00
2015	660.16	.00	17.60-	0.00	0.00	642.56		0.00
2014	286.59	.00	0.00	0.00	0.00	286.59		0.00
2013	264.93	.00	0.00	0.00	0.00	264.93		0.00
2012	12.80	.00	0.00	0.00	0.00	12.80		0.00
2011	16.00	.00	0.00	0.00	0.00	16.00		0.00
2010	12.40	.00	0.00	0.00	0.00	12.40		0.00
2009	12.40	.00	0.00	0.00	0.00	12.40		0.00
2008	12.44	.00	0.00	0.00	0.00	12.44		0.00
2007	12.62	.00	0.00	0.00	0.00	12.62		0.00
2006	13.54	.00	0.00	0.00	0.00	13.54		0.00
2005	18.02	.00	18.02-	0.00	0.00	0.00		0.00
2004	0.00	.00	0.00	0.00	0.00	0.00		0.00
****	1,595,473.89	3,662.43	73,484.50	21,714.27	1,495,012.17	173,946.22		0.00
CURR	1,497,403.85	1,999.51	73,149.28	19,145.23	1,471,514.06	99,039.07		0.00
DELO	98,070.04	1,662.92	335.22	2,569.04	23,498.11	74,907.15		0.00

06/01/2026 05:16:04 5161651  
 TC298-D SELECTION: DEPOSIT  
 RECEIPT DATE: ALL  
 LOCATION: ALL

TAX COLLECTION SYSTEM  
 DEPOSIT DISTRIBUTION  
 INCLUDES AG ROLLBACK  
 FROM: 05/01/2026 THRU 05/31/2026  
 JURISDICTION: 0412 RIVER PLANTATION MUD

YEAR	FUND	TAX RATE	LEVY PAID	DISCOUNT GIVEN	PENALTY INTEREST	TIF AMOUNT	DISBURSE TOTAL	ATTORNEY	OTHER FEES	REFUND AMOUNT	PAYMENT AMOUNT
2025	M & O	.288000	8,379.67	.00	667.68	.00	9,047.35	.12	.00	.00	9,047.47
	I & S	.370000	10,765.56	.00	857.79	.00	11,623.35	.00	.00	.00	11,623.35
	TOTAL	.658000	19,145.23	.00	1,525.47	.00	20,670.70	.12	.00	.00	20,670.82
2024	M & O	.410000	247.55	.00	31.03	.00	278.58	45.98	.00	.00	324.56
	I & S	.250000	150.95	.00	18.92	.00	169.87	.00	.00	.00	169.87
	TOTAL	.660000	398.50	.00	49.95	.00	448.45	45.98	.00	.00	494.43
2023	M & O	.400000	1,335.73	.00	435.36	.00	1,771.09	495.24	.00	.00	2,266.33
	I & S	.250000	834.81	.00	272.11	.00	1,106.92	.00	.00	.00	1,106.92
	TOTAL	.650000	2,170.54	.00	707.47	.00	2,878.01	495.24	.00	.00	3,373.25
ALL	M & O		9,962.95	.00	1,134.07	.00	11,097.02	541.34	.00	.00	11,638.36
ALL	I & S		11,751.32	.00	1,148.82	.00	12,900.14	.00	.00	.00	12,900.14
ALL	TOTAL		21,714.27	.00	2,282.89	.00	23,997.16	541.34	.00	.00	24,538.50
DLO	M & O		1,583.28	.00	466.39	.00	2,049.67	541.22	.00	.00	2,590.89
DLO	I & S		985.76	.00	291.03	.00	1,276.79	.00	.00	.00	1,276.79
DLO	TOTAL		2,569.04	.00	757.42	.00	3,326.46	541.22	.00	.00	3,867.68
CURR	M & O		8,379.67	.00	667.68	.00	9,047.35	.12	.00	.00	9,047.47
CURR	I & S		10,765.56	.00	857.79	.00	11,623.35	.00	.00	.00	11,623.35
CURR	TOTAL		19,145.23	.00	1,525.47	.00	20,670.70	.12	.00	.00	20,670.82

TAX COLLECTION SYSTEM  
 DEPOSIT DISTRIBUTION  
 SUMMARY OF PAYMENTS AND REVERSALS  
 FROM: 05/01/2026 THRU 05/31/2026  
 JURISDICTION: 412 RIVER PLANTATION MUD

YEAR DEPOSIT	ACCOUNT NUMBER	EFF YR/MO	LEVY PAID	DISCOUNT GIVEN	PENALTY INTEREST	ATTORNEY CAUSE /REV	REFUND AMOUNT	PAYMENT AMOUNT
	2023 TOTAL		1,768.63	0.00	707.47	495.24	0.00	2,971.34
	2024 TOTAL		180.01	0.00	49.95	45.98	0.00	275.94
	2025 TOTAL		19,046.43	0.00	1,559.29	0.12	0.00	20,605.84
	TOTAL PAYMENTS		20,995.07	0.00	2,316.71	541.34	0.00	23,853.12
	2023 TOTAL		401.91	0.00	0.00	0.00	0.00	401.91
	2024 TOTAL		218.49	0.00	0.00	0.00	0.00	218.49
	2025 TOTAL		98.80	0.00	33.82-	0.00	0.00	64.98
	TOTAL REVERSALS		719.20	0.00	33.82-	0.00	0.00	685.38
	TOTAL FOR UNIT		21,714.27	0.00	2,282.89	541.34	0.00	24,538.50

**Held Funds By Deposit Date - Property Tax File**

*Report run on: June 2, 2026 12:19 PM*

For Deposit Dates 05/01/2026 thru 05/31/2026 as of 06/02/2026

**Ver: 1.39**

<b>Tax Unit</b>	<b>Deposit Date</b>	<b>M &amp; O Total</b>	<b>I &amp; S Total</b>	<b>TIF Levy</b>	<b>TIF Interest</b>	<b>Fee Total</b>	<b>Total</b>
	<b>Grand Total</b>						

SMITH, MURDAUGH, LITTLE & BONHAM, L.L.P.

JAMES D. BONHAM  
LORI G. AYLETT  
J. DAVIS BONHAM, JR.  
JENNIFER B. SEIPEL  
MELISSA J. PARKS  
DOUGLAS C. McNIEL  
NICOLE E. PIERCE  
CHARLOTTE F. AARONSON  
JORDAN D. BARLEY

ATTORNEYS AT LAW  
2727 ALLEN PARKWAY  
SUITE 1100  
HOUSTON, TEXAS 77019  
713/652-6500  
TELECOPIER 713/652-6515

CYRIL J. SMITH  
(1904-1982)  
HERMAN I. LITTLE, JR.  
(1944-2012)  
W. JAMES MURDAUGH, JR.  
(Retired)

May 22, 2026

Mr. Tom Vandever  
River Plantation Municipal Utility District  
[tvandever@rpmud.com](mailto:tvandever@rpmud.com)

Re: River Plantation Municipal Utility District ("District"); Annual Review of Disclosure of Personal Business Relationships with Entities Offering to Engage in Investment Transactions with the District

Dear Mr. Vandever:

As Investment Officer for the District, you are required to disclose any personal business relationships with business organizations offering to engage in an investment transaction with the District. The board of directors will acknowledge your disclosure in its minutes, place a copy in its files, and file the document with the Texas Ethics Commission, all as required by the Public Funds Investment Act.

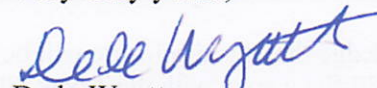
Enclosed please find a memorandum for the District's investment officer's disclosure of personal business relationships with entities offering to engage in investment transactions with the District. This information is required to be reviewed annually to ensure its continuing accuracy.

**Please complete the memorandum and return it to my attention before the District's June 18, 2026 meeting.** Please respond with "N/A" where necessary and take note that should you establish a personal business relationship with a previously undisclosed entity at any time in the future, your disclosure memorandum must be updated.

We plan to review this information at the District's June meeting, and your prompt response is therefore appreciated.

If you have any questions regarding this matter, please do not hesitate to contact our office.

Very truly yours,

  
Dede Wyatt  
Office Administrator

MEMORANDUM

TO: River Plantation Municipal Utility District (the "District")  
FROM: Tom Vandever, Investment Officer  
DATE: May 22, 2026  
RE: Disclosure Under the Public Funds Investment Act  
COPY TO: District Bookkeeper  
Texas Ethics Commission  
Attorney for the District

---

As Investment Officer for the District, I submit this disclosure of my relationships with entities or individuals who are offering, have offered, or may offer to engage in an investment transaction with the District as of the date of this memorandum, in compliance with the Public Funds Investment Act and with the District's Investment Policy.

1. I have the following "personal business relationships" with individuals or entities who are offering to engage, have offered to engage or may offer to engage in an investment transaction with the District: NONE

a. I own (a) ten percent (10%) or more of the voting stock or shares or (b) \$5,000 or more of the fair market value of the following business organizations:  
NONE

b. I have received from the following business organizations funds that exceed ten percent (10%) of my gross income for the previous year:  
NONE

c. I acquired from the following business organizations during the previous year investments with a book value of \$2,500 or more for my personal account:  
NONE

2. I am related within the second degree of affinity (marriage) or consanguinity (blood) as determined by Chapter 573, Government Code, to the following individuals who are seeking, have sought or may seek to sell an investment to the District:  
NONE

3. I acknowledge that this disclosure will be filed with the Board of Directors of the District and that the District will file a copy with the Texas Ethics Commission.

  
Tom Vandever

RIVER PLANTATION MUNICIPAL UTILITY DISTRICT

Order Appointing an Investment Officer

The Board of Directors (“Board”) of River Plantation Municipal Utility District (“District”) met at its regular meeting place on June 15, 2026, with a quorum of directors present, as follows:

Karl Sakocius, President  
Thomas Vandever, Vice President  
Carey Poarch, Secretary  
Mark V. Denham, Treasurer  
Douglas Hernandez, Assistant Secretary

and the following absent:

None

when the following business was transacted:

The order set out below (“Order”) was introduced for consideration of the Board. It was then duly moved and seconded that said Order be adopted; and, after due discussion, said motion carried by the following vote:

Ayes: All directors shown present.

Noes: None.

The Order thus adopted is as follows:

WHEREAS, Chapter 2256, Texas Government Code, the Public Funds Investment Act (the “Act”), was amended in 1995 to establish certain rules and procedures for the efficient and proper management and investment of funds belonging to local governments in the state; and

WHEREAS, the District is a conservation and reclamation district and a political subdivision of the State of Texas and is therefore a local government under the jurisdiction of the Act; and

WHEREAS, the Act and Chapter 49, Texas Water Code, as amended, require that the District establish an investment policy to be administered by an investment officer; and

WHEREAS, by adoption of an Order Adopting Investment Policy and a Code of Ethics the District has adopted an investment policy which conforms to the requirements of the Act and to Texas Water Code, Section 49.157; and

WHEREAS, the District desires to adopt an Order appointing an investment officer and authorizing actions consistent with requirements of the Act and Chapter 49, Texas Water Code.

NOW, THEREFORE, be it ordered by the Board of Directors of River Plantation Municipal Utility District as follows:

Section 1. Findings of Fact. The Board hereby finds that all statements and facts set forth in the preamble to this Order are true and correct.

Section 2. Investment Officer.

A. The District's Treasurer, currently Mark V. Denham, is hereby named to the position of investment officer, and shall remain as investment officer and shall serve in such capacity until his or her successor is duly qualified and appointed to succeed to the position of investment officer, or unless changed by additional order of the Board.

B. The duties of investment officer shall include the administration of the investment policy set forth in the District's Code of Ethics, in accordance with the requirements of the Act and Chapter 49, Texas Water Code.

C. Pursuant to Section 49.157, Texas Water Code, the Board has designated the District's bookkeeper as the authorized representative of the District to (1) invest and reinvest the funds of the District and (2) to withdraw monies from appropriate accounts of the District for the investments.

D. The investment officer shall ensure that all schedules, reports and other documents required by the Act and Chapter 49, Texas Water Code are prepared and executed.

Section 3. Investment Officer Training. The investment officer (and any successors) shall attend at least one training session relating to the responsibilities of investing the District's funds within twelve (12) months after taking office or assuming the duties described herein and shall attend an investment training session not less than once in a two-year period and receive not less than ten (10) hours of instruction relating to investment responsibilities under the Act from an independent source approved by the Board. The training session shall include those subject matters required by the Act.

The President or Vice President is authorized to execute and the Secretary or Assistant Secretary is authorized to attest this Order on behalf of the Board and District.

Passed and adopted, this June 15, 2026.

---

President

ATTEST:

---

Secretary

I, the undersigned secretary of the Board of Directors of River Plantation Municipal Utility District, hereby certify that the foregoing is a true and correct copy of the Order Appointing an Investment Officer by said Board at its meeting of June 15, 2026, and of the minute entry of that date showing the adoption thereof, the original of which Order appears in the minute book of said Board, on file in the District's office.

I further certify that said meeting was open to the public and that notice thereof was posted in compliance with the provisions of Tex. Gov't. Code Ann. § 551.001 et seq.

Witness my hand and the seal of said District, this June 15, 2026.

---

Secretary



**synapticIntegrations**

"empowering connectivity together"

1626 Pine Oak Drive (877) 796-2784  
 Conroe, Texas 77304-1339 synapticNOW.com  
 info@synapticIntegrations.com  
 Security License #: B21965601  
 Federal EIN #: 84-4414857

Technical Team Leader **BM**

Billing Account 06HOU0001-XX

River Plantation MUD

Under Contract Until  
 P.O.

**Vaild thru 4/30/2026**  
 Net 15

Proposal Date  
 4 / 15 / 2026



**Standard RFP Bid**

Project / Service Account

Access  
 Requirement Policy

\_\_\_\_ ITS

Authorized Contact(s)

Note	Specification	Description	Warranty	Qty	Unit of Measure	isService	Price	Line
	01 10 00	SCOPE OF WORK						
	01 11 13	Provide and install new Ubiquiti UniFi network infrastructure including router (gateway), switch, wireless access point, and rack-mounted cooling fan. Decommission and remove existing equipment as required. Mount and secure all UniFi hardware within the rack with proper cable management and airflow considerations.  Adopt and configure all devices within the UniFi Network Controller, including setup of WAN/LAN, VLANs (if applicable), switching profiles, and wireless networks (SSIDs, security, and coverage optimization). Update firmware to current stable versions.  Test and verify network connectivity, performance, and wireless coverage. Provide basic system documentation and confirm full operational status prior to project completion.				Service	0.00	0.00
	28 00 00	NETWORK INFRASTRUCTURE						
	27 20 00	Router	Standard QSP	1	unit(s)	Installed	594.68	594.68
	27 20 00	Network Switch	Standard QSP	1	unit(s)	Installed	558.90	558.90
	27 20 00	Access Point	Standard QSP	1	unit(s)	Installed	261.90	261.90
	27 20 00	Cooling Fan	Standard QSP	1	unit(s)	Installed	181.37	181.37

©2022 Tech Team Now, LLC dba synaptic, synapticIntegrations. All rights reserved, the synaptic logo and all other synaptic marks contained herein are trademarks of Tech team Now intellectual property and/or synaptic affiliated companies. All other marks are the property of their respective owners and used under license.

Signature

I am signing this contract on behalf of the Client, listed above. For the purpose of this Project, I have been given the authority to enter this binding contract between Synaptic and the Client stated above. All equipment sales are subject to State and Federal taxes. It's required that this signed contract be returned no later than three (3) business days prior to the start of the Project with payment as set forth. I have received, read and fully understand the Policies and Procedures of Synaptic; which can also be viewed on the website. All invoice shall be paid based on the terms set forth in this contract and future change orders. All work beyond the scope of this contract must be in writing, signed by representatives from both Synaptic and Client. No refunds on deposits. All support / assistance is deducted from allocated monthly hours, hourly rate applies for overages.

**Thank you for your business.**

**Sales Tax (0.0%) \$0.00**

**Amount**

**\$1,596.85**



**MONTHLY OPERATIONS REPORT FOR RIVER PLANTATION MUD**

**May, 2026**

**Connections:** 978  
**Vacant:** 36

<b>REVENUE:</b>	<b>Water</b>	<b>LSGCD</b>	<b>Sewer</b>	<b>TCEQ</b>	<b>Taps</b>	<b>Deposits</b>	<b>Penalty</b>	<b>Misc.</b>	<b>TOTAL</b>
	\$ 34,072.47	\$ 641.51	\$ 38,179.13	\$ 355.57	\$ -	\$ 4,950.00	\$ 874.81	\$ 6,960.97	\$ 86,034.46
<b>BILLED CONS:</b>	<b>Residential</b>	<b>Builder/Temp</b>	<b>Multi-Family</b>	<b>Irrigation</b>	<b>STP/LS</b>	<b>Commercial</b>	<b>Total</b>		
	6,277,000	0	0	281,000	108,000	43,000	6,709,000		

<b>WATER:</b>	<b>04/20/26 - 05/19/26</b>	<b>LSGCD - Well Permit</b>
Gallons pumped from Well No.2	3,973,000	Permit Expires: 12/31/2026
Gallons pumped from Well No.3	3,551,000	Permitted Authorization: 112,934,169
Total Pumpage	7,524,000	May Withdrawal: 7,931,000
Total Gallons Billed	6,709,000	Y-T-D Withdrawal: 37,796,000
Leaks, Construction, Flushing	275,000	Amount Remaining: 75,138,169
Pumped vs. Billed	89%	
Pumped vs. Accounted	93%	
Leaks repaired in District	1	

Bacteriological samples: 6 Good

**WASTEWATER TREATMENT PLANT**

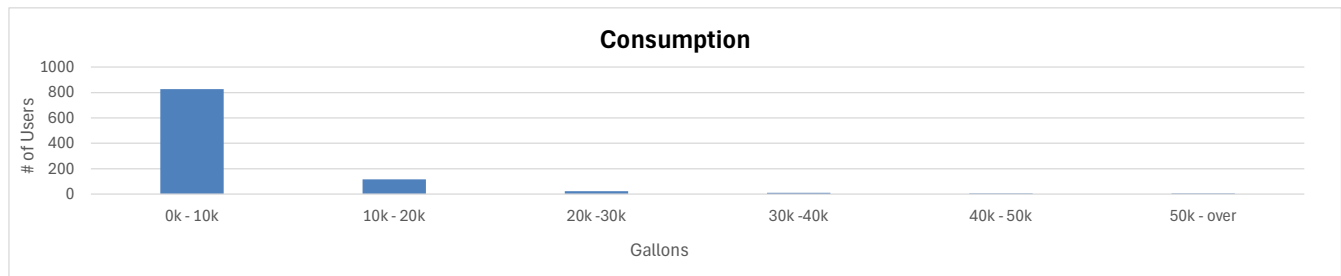
T.C.E.Q. Permit Number: WQ0010978001  
 Permit expiration date: January 2, 2029

	<b>April, 2026</b>		<u>Measured by:</u>
Average daily flow	308,233	Permitted Daily Flow	600,000 gal.per day
Average CBOD	2.05	Permitted CBOD	10 mg/l
Average Total Suspended Solids	1.15	Permitted T.S.S.	15 mg/l
Average Ammonia Nitrogen	0.18	Permitted Ammonia Nitrogen	3 mg/l
Average PH	7.25	Permitted PH	6.00 - 9.00 STD UNIT
Average Dissolved Oxygen	7.30	Permitted Dissolved Oxygen (Min.)	6.0 mg/l
Maximum Chlorine Residual	3.77	Permitted Chlorine Maximum	4.0 mg/l
Minimum Chlorine Residual	2.21	Permitted Chlorine Minimum	1.0 mg/l
Average E. coli	2.0	Permitted E. coli	63.0 mpn/100 ml
Total Rainfall	7.13"		

Sewer Treatment plant is currently operating at 51% of the permitted capacity.

Total gallons of Reuse for the month of April - 5.136 MG  
 Reuse revenue - \$1,326.00

<b>Aged Receivables:</b>	<b>Current</b>	<b>30 day</b>	<b>60 day</b>	<b>90 day</b>	<b>120 day</b>	<b>Total</b>
	\$ 71,737.33	\$ 4,567.57	\$ 1,067.88	\$ 184.79	\$ 5,293.98	\$ 82,851.55

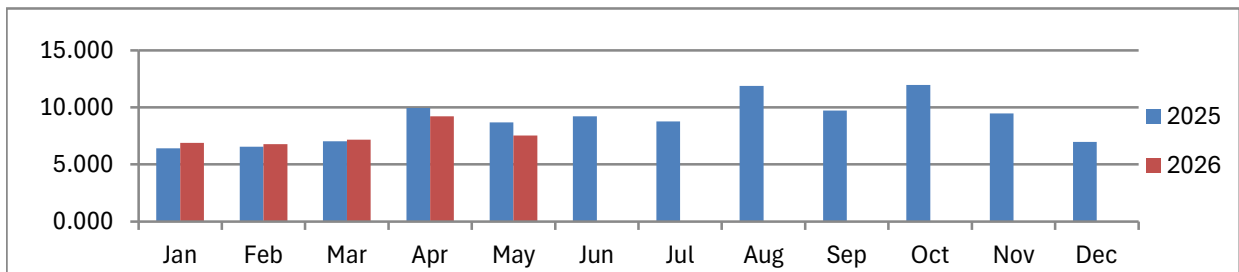


# River Plantation MUD

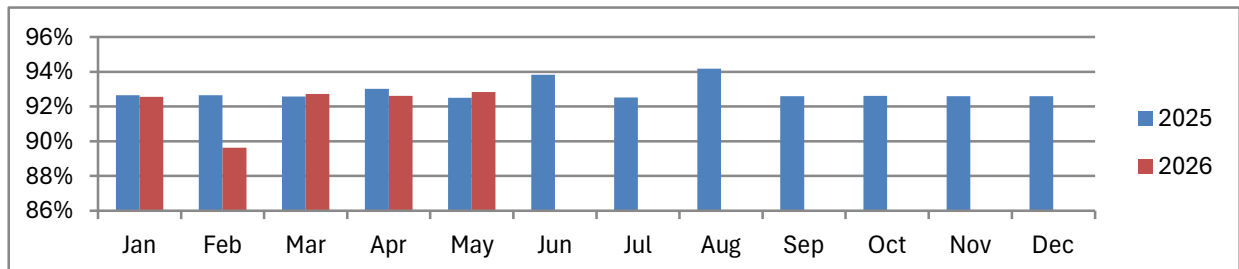
## Water Production and Accountability Report

Read Date	Produced	Billed	I/C	Leaks & Flushing	Accountability %	12 Month Avg.
12/18/24 - 01/17/25	6.411	5.880	0.000	0.060	93%	94%
01/17/25 - 02/17/25	6.534	5.923	0.000	0.130	93%	94%
02/17/25 - 03/19/25	7.026	5.974	0.000	0.530	93%	94%
03/19/25 - 04/21/25	9.944	8.549	0.000	0.700	93%	94%
04/21/25 - 05/19/25	8.667	7.337	0.000	0.680	93%	94%
05/19/25 - 06/18/25	9.197	8.625	0.000	0.005	94%	94%
06/18/26 - 07/18/25	8.759	7.713	0.000	0.390	93%	94%
07/18/25 - 08/18/25	11.889	11.187	0.000	0.010	94%	94%
08/18/25 - 09/17/25	9.703	8.585	0.000	0.400	93%	93%
09/17/25 - 10/17/25	11.948	10.965	0.000	0.100	93%	93%
10/17/25 - 11/17/25	9.462	8.601	0.000	0.160	93%	93%
11/17/25 - 12/18/25	6.963	6.027	0.000	0.420	93%	93%
12/18/25 - 01/20/26	6.882	6.270	0.000	0.100	93%	93%
01/20/26 - 02/18/26	6.755	5.724	0.000	0.330	90%	93%
02/18/26 - 03/19/26	7.152	6.582	0.000	0.050	93%	93%
3/19/2026 - 04/20/26	9.220	8.278	0.000	0.260	93%	93%
04/20/26 - 05/19/26	7.524	6.709	0.000	0.275	93%	93%

**Water Production**



**Water Accountability**



EPA may make all the information submitted through this form (including all attachments) available to the public without further notice to you. Do not use this online form to submit personal information (e.g., non-business cell phone number or non-business email address), confidential business information (CBI), or if you intend to assert a CBI claim on any of the submitted information. Pursuant to 40 CFR 2.203(a), EPA is providing you with notice that all CBI claims must be asserted at the time of submission. EPA cannot accommodate a late CBI claim to cover previously submitted information because efforts to protect the information are not administratively practicable since it may already be disclosed to the public. Although we do not foresee a need for persons to assert a claim of CBI based on the types of information requested in this form, if persons wish to assert a CBI claim we direct submitters to contact the [NPDES eReporting Help Desk](#) for further guidance. Please note that EPA may contact you after you submit this report for more information.

This collection of information is approved by OMB under the Paperwork Reduction Act, 44 U.S.C. 3501 et seq. (OMB Control No. 2040-0004). Responses to this collection of information are mandatory in accordance with this permit and EPA NPDES regulations 40 CFR 122.41(l)(4)(i). An agency may not conduct or sponsor, and a person is not required to respond to, a collection of information unless it displays a currently valid OMB control number. The public reporting and recordkeeping burden for this collection of information are estimated to average 2 hours per outfall. Send comments on the Agency's need for this information, the accuracy of the provided burden estimates and any suggested methods for minimizing respondent burden to the Regulatory Support Division Director, U.S. Environmental Protection Agency (2821T), 1200 Pennsylvania Ave., NW, Washington, D.C. 20460. Include the OMB control number in any correspondence. Do not send the completed form to this address.

<b>Permit</b>	
<b>Permit #:</b> TX0025674	<b>Permittee:</b> RIVER PLANTATION MUD
<b>Major:</b> No	<b>Permittee Address:</b> 2727 ALLEN PKWY SUTIE 1100 HOUSTON, TX 77019
<b>Permitted Feature:</b> 001 External Outfall	<b>Discharge:</b> 001-A DOMESTIC FACILITY - 001
<b>Facility:</b> RIVER PLANTATION MUD WWTF	<b>Facility Location:</b> 623 RIVER PLANTATION DR CONROE, TX 77302

<b>Report Dates &amp; Status</b>	
<b>Monitoring Period:</b> From 04/01/26 to 04/30/26	<b>DMR Due Date:</b> 05/20/26
<b>Status:</b> NetDMR Validated	
<b>Considerations for Form Completion</b>	

<b>Principal Executive Officer</b>	
<b>First Name:</b>	<b>Title:</b>
<b>Last Name:</b>	<b>Telephone:</b>

**No Data Indicator (NODI)**

Form NODI: --

Code	Parameter Name	Monitoring Location	Season #	Param. NODI	Quantity or Loading					Quality or Concentration					# of Ex.	Frequency of Analysis	Sample Type		
					Qualifier 1	Value 1	Qualifier 2	Value 2	Units	Qualifier 1	Value 1	Qualifier 2	Value 2	Qualifier 3				Value 3	Units
00300	Oxygen, dissolved [DO]	1 - Effluent Gross	0	--	Sample	=	7.3				=	7.3				19 - mg/L	0	01/07 - Weekly	GR - Grab
					Permit Req.	>=	6.0 MO MIN								19 - mg/L	01/07 - Weekly		GR - Grab	
					Value NODI														
00400	pH	1 - Effluent Gross	0	--	Sample	=	7.2				=	7.3			12 - SU	0	02/30 - Twice Per Month	GR - Grab	
					Permit Req.	>=	6.0 MINIMUM				<=	9.0 MAXIMUM		12 - SU	02/30 - Twice Per Month		GR - Grab		
					Value NODI														
00530	Solids, total suspended	1 - Effluent Gross	0	--	Sample	=	0.713		26 - lb/d		=	1.15		19 - mg/L	0	01/07 - Weekly	CP - Composite		
					Permit Req.	<=	75.0 DAILY AV		26 - lb/d		<=	15.0 DAILY AV	<=	40.0 DAILY MX		19 - mg/L	01/07 - Weekly	CP - Composite	
					Value NODI														
00610	Nitrogen, ammonia total [as N]	1 - Effluent Gross	0	--	Sample	=	0.0708		26 - lb/d		=	0.175		19 - mg/L	0	01/07 - Weekly	CP - Composite		
					Permit Req.	<=	15.0 DAILY AV		26 - lb/d		<=	3.0 DAILY AV	<=	10.0 DAILY MX		19 - mg/L	01/07 - Weekly	CP - Composite	
					Value NODI														
50050	Flow, in conduit or thru treatment plant	1 - Effluent Gross	0	--	Sample	=	0.308233	=	0.505	03 - MGD						0	99/99 - Continuous	TM - Totalizer	
					Permit Req.	<=	0.6 DAILY AV		Req Mon DAILY MX	03 - MGD							99/99 - Continuous	TM - Totalizer	
					Value NODI														
50060	Chlorine, total residual	1 - Effluent Gross	0	--	Sample	=	2.21				=	3.77		19 - mg/L	0	01/01 - Daily	GR - Grab		
					Permit Req.	>=	1.0 MO MIN				<=	4.0 MO MAX		19 - mg/L		01/01 - Daily	GR - Grab		
					Value NODI														
51040	E. coli	1 - Effluent Gross	0	--	Sample	=	2.0				<	2.0		30 - MPN/100mL	0	02/30 - Twice Per Month	GR - Grab		
					Permit Req.	<=	63.0 DAILY AV				<=	200.0 DAILY MX		30 - MPN/100mL		02/30 - Twice Per Month	GR - Grab		
					Value NODI														
80082	BOD, carbonaceous [5 day, 20 C]	1 - Effluent Gross	0	--	Sample	=	1.55		26 - lb/d		=	2.05		19 - mg/L	0	01/07 - Weekly	CP - Composite		
					Permit Req.	<=	50.0 DAILY AV		26 - lb/d		<=	10.0 DAILY AV	<=	25.0 DAILY MX		19 - mg/L	01/07 - Weekly	CP - Composite	
					Value NODI														

**Submission Note**

If a parameter row does not contain any values for the Sample nor Effluent Trading, then none of the following fields will be submitted for that row: Units, Number of Excursions, Frequency of Analysis, and Sample Type.

**Edit Check Errors**

No errors.