

## RIVER PLANTATION MUNICIPAL UTILITY DISTRICT

### NOTICE OF PUBLIC MEETING


Notice is hereby given to all interested members of the public that the Board of Directors of the captioned district will hold a public meeting at **610 River Plantation Drive, Conroe, Texas 77302**.

The meeting will be held at **6:30 p.m.** on **Thursday, June 26, 2025**.

The subject of the meeting is to consider and act on the following:

1. Minutes of the meeting(s) of Board of Directors
2. Receive comments from the Public
3. Financial and bookkeeping matters including:
  - a. Bookkeeper's report
  - b. Tax Assessor-Collector's report
  - c. Review of investments
  - d. Payment of District bills
4. Proposal for cyber liability insurance coverage
5. Park maintenance matters
6. Operator's Report
7. Engineer's Report
8. Annual review of Emergency Preparedness Plan (EPP)
9. Submission of Emergency Operations Information; Application for Critical Load Status
10. Review ethics letter and update by Investment Officer
11. Annual Conflicts Disclosures
12. Status of Series 2025 Bonds; Amendment to Statement of Directors
13. Request for Use of Park for Event
14. Use of text broadcasting system for emergency situations
15. Violation of District rules; Public hearing for violation of District rules and damage to District property; assessment of penalties
16. Executive (closed) Session Pursuant to Texas Government Code Chapter 551 as necessary
17. Litigation Related to Damage to District Water Facilities by Tachus and Associated Contractors; Settlement Offer
18. Pending business



  
J. Davis Bonham, Jr., Attorney for the District

**Tammy J. McRae**  
**Montgomery County**  
**Tax Assessor-Collector**


Monthly Tax Collection Report  
For the month of May 2025

**River Plantation MUD**


---


	<b>MTD</b>	<b>YTD</b>
2024 Base Tax	\$ 36,191.12	\$ 1,464,048.16
2024 Penalty & Interest	3,754.60	8,035.26
Prior Years Base Tax	3,165.82	23,029.26
Prior Years Penalty & Interest	897.60	5,661.94
Reversals (Refunds, Returned Items, Transfers)	(2,304.38)	(26,922.95)
Collection Fee	-	(497.00)
5% Rendition Fee	-	(4.09)
 Total Collections	 <u>\$ 41,704.76</u>	 <u>\$ 1,473,350.58</u>

---

  
\_\_\_\_\_  
Tammy J. McRae  
Montgomery County Tax Assessor-Collector

Sworn to and subscribed before me on the 5<sup>th</sup> day of JUNE, 2025.

  
\_\_\_\_\_  
Notary Public in and for the State of Texas



06/01/2025 02:24:02 4851443

TC298-D SELECTION: DEPOSIT

RECEIPT DATE: ALL

LOCATION: ALL

## TAX COLLECTION SYSTEM

## DEPOSIT DISTRIBUTION

FROM: 05/01/2025 THRU 05/31/2025

JURISDICTION: 0412 RIVER PLANTATION MUD

PAGE: 1

INCLUDES AG ROLLBACK

YEAR	FUND	TAX RATE	LEVY PAID	DISCOUNT GIVEN	PENALTY INTEREST	TIF AMOUNT	DISBURSE TOTAL	ATTORNEY	OTHER FEES	REFUND AMOUNT	PAYMENT AMOUNT
2024	M & O	.410000	21,050.89	.00	2,332.39	.00	23,383.28	.00	.00	.00	23,383.28
	I & S	.250000	12,835.85	.00	1,422.21	.00	14,258.06	.00	.00	.00	14,258.06
	TOTAL	.660000	33,886.74	.00	3,754.60	.00	37,641.34	.00	.00	.00	37,641.34
2023	M & O	.400000	1,890.94	.00	529.46	.00	2,420.40	786.64	.00	.00	3,207.04
	I & S	.250000	1,181.84	.00	330.92	.00	1,512.76	.00	.00	.00	1,512.76
	TOTAL	.650000	3,072.78	.00	860.38	.00	3,933.16	786.64	.00	.00	4,719.80
2022	M & O	.270000	48.31	.00	19.33	.00	67.64	26.05	.00	.00	93.69
	I & S	.250000	44.73	.00	17.89	.00	62.62	.00	.00	.00	62.62
	TOTAL	.520000	93.04	.00	37.22	.00	130.26	26.05	.00	.00	156.31
ALL	M & O		22,990.14	.00	2,881.18	.00	25,871.32	812.69	.00	.00	26,684.01
ALL	I & S		14,062.42	.00	1,771.02	.00	15,833.44	.00	.00	.00	15,833.44
ALL	TOTAL		37,052.56	.00	4,652.20	.00	41,704.76	812.69	.00	.00	42,517.45
DLO	M & O		1,939.25	.00	548.79	.00	2,488.04	812.69	.00	.00	3,300.73
DLO	I & S		1,226.57	.00	348.81	.00	1,575.38	.00	.00	.00	1,575.38
DLO	TOTAL		3,165.82	.00	897.60	.00	4,063.42	812.69	.00	.00	4,876.11
CURR	M & O		21,050.89	.00	2,332.39	.00	23,383.28	.00	.00	.00	23,383.28
CURR	I & S		12,835.85	.00	1,422.21	.00	14,258.06	.00	.00	.00	14,258.06
CURR	TOTAL		33,886.74	.00	3,754.60	.00	37,641.34	.00	.00	.00	37,641.34

TAX COLLECTION SYSTEM  
DEPOSIT DISTRIBUTION  
SUMMARY OF PAYMENTS AND REVERSALS  
FROM: 05/01/2025 THRU 05/31/2025  
JURISDICTION: 412 RIVER PLANTATION MUD

INCLUDES AG ROLLBACK

YEAR DEPOSIT	ACCOUNT NUMBER	EFF YR/MO	LEVY PAID	DISCOUNT GIVEN	PENALTY INTEREST	ATTORNEY CAUSE /REV	REFUND AMOUNT	PAYMENT AMOUNT
	2022 TOTAL		93.04	0.00	37.22	26.05	0.00	156.31
	2023 TOTAL		3,072.78	0.00	860.38	786.64	0.00	4,719.80
	2024 TOTAL		36,191.12	0.00	3,754.60	0.00	0.00	39,945.72
	TOTAL PAYMENTS		39,356.94	0.00	4,652.20	812.69	0.00	44,821.83
	2024 TOTAL		2,304.38-	0.00	0.00	0.00	0.00	2,304.38-
	TOTAL REVERSALS		2,304.38-	0.00	0.00	0.00	0.00	2,304.38-
	TOTAL FOR UNIT		37,052.56	0.00	4,652.20	812.69	0.00	42,517.45

Held Funds By Deposit Date - Property Tax File

Report run on: June 2, 2025 3:07 PM

For Deposit Dates 05/01/2025 thru 05/31/2025 as of 06/02/2025

Ver: 1.39

Tax Unit	Deposit Date	M & O Total	I & S Total	TIF Levy	TIF Interest	Fee Total	Total
	Grand Total						

FISCAL START: 10/01/2024 END: 09/30/2025 JURISDICTION: 0412 RIVER PLANTATION MUD

	CERT TAXABLE VALUE	ADJUSTMENTS	ADJ TAX VALUE	TAX RATE	TAX LEVY	PAID ACCTS
	-----	-----	-----	-----	-----	-----
CURRENT YEAR	216,972.524	14,246.222	231,218.746 0	00.660000	1,526,126.25	1,218
	-----	-----	-----	-----	-----	-----

YEAR	TAXES DUE	MONTH ADJ	ADJUSTMENT YTD	LEVY PAID	PAID YTD	BALANCE	COLL %	YTD UNCOLL
-----								
2024	1,432,101.18	2,304.38-	94,025.07	33,886.74	1,438,777.50	87,348.75	94.28	0.00
2023	46,787.17	.00	2,719.13-	3,072.78	15,369.94	28,698.10	34.88	0.00
2022	17,931.54	.00	156.02-	93.04	4,637.70	13,137.82	26.09	0.00
2021	4,340.76	.00	78.97	0.00	748.95	3,670.78	16.95	0.00
2020	3,061.33	.00	80.55	0.00	604.00	2,537.88	19.22	0.00
2019	2,050.01	.00	79.99	0.00	79.99	2,050.01	3.76	0.00
2018	1,702.57	.00	0.00	0.00	0.00	1,702.57		0.00
2017	1,415.90	.00	0.00	0.00	0.00	1,415.90		0.00
2016	1,119.69	.00	0.00	0.00	0.00	1,119.69		0.00
2015	662.76	.00	0.00	0.00	2.60	660.16	.39	0.00
2014	304.19	.00	17.60-	0.00	0.00	286.59		0.00
2013	264.93	.00	0.00	0.00	0.00	264.93		0.00
2012	12.80	.00	0.00	0.00	0.00	12.80		0.00
2011	16.00	.00	0.00	0.00	0.00	16.00		0.00
2010	12.40	.00	0.00	0.00	0.00	12.40		0.00
2009	12.40	.00	0.00	0.00	0.00	12.40		0.00
2008	12.44	.00	0.00	0.00	0.00	12.44		0.00
2007	12.62	.00	0.00	0.00	0.00	12.62		0.00
2006	13.54	.00	0.00	0.00	0.00	13.54		0.00
2005	18.02	.00	0.00	0.00	0.00	18.02		0.00
2004	19.24	.00	19.24-	0.00	0.00	0.00		0.00
2003	0.00	.00	0.00	0.00	0.00	0.00		0.00
****	1,511,871.49	2,304.38-	91,352.59	37,052.56	1,460,220.68	143,003.40		0.00
CURR	1,432,101.18	2,304.38-	94,025.07	33,886.74	1,438,777.50	87,348.75		0.00
DELO	79,770.31	.00	2,672.48-	3,165.82	21,443.18	55,654.65		0.00

Cyber Core  
Quote



Return to Ashley Martin  
ashley.martin@tmlirp.org  
512/491-2445

Data Network Agg \$500,000  
Liability Agg \$100,000  
Breach Resp Agg \$100,000  
Premium \$750<sup>00</sup>  
for short term  
5-1-2025 to 9-30-2025



Workers' Compensation | Property | Liability

May 14, 2025

J.Davis Bonham  
Attorney  
River Plantation MUD  
PO Box 747  
Conroe, Texas 77305-0747

RE: Proposal for Coverage

Dear Mr. J.Davis Bonham:

The Texas Municipal League Intergovernmental Risk Pool (the Pool) is pleased to provide this proposal for coverages as requested. Please review each section carefully.

There are a few points to which I would like to draw your attention:

The Pool recognizes that the most effective way to stabilize or lower rates is to prevent losses from occurring or, if they do occur, to minimize their impact through effective claims handling. Loss prevention services including site visits by loss prevention representatives, attendance at loss prevention seminars, access to the Pool's extensive loss prevention video library and online training are available to all of the Pool's members at no additional cost. A training schedule for the current quarter is included in the "Member Services" section of the proposal.

If full payment is made within 30 days of receipt of the first bill, the contribution will be reduced 2%. If quarterly payments are preferred, there is no interest charge or payment fee.

A Proposal Acceptance Form and Interlocal Agreement are included for the coverages being offered in this proposal. In order to bind coverage, please:

1. Complete and sign the Proposal Acceptance Form.
2. Sign the Interlocal Agreement and designate a Fund Contact. Please note that the Interlocal Agreement requires the Member to appoint a contact of department head rank or higher. The Interlocal Agreement must be signed by someone authorized by the governing body to sign contracts.



3. Return original documents to:

Texas Municipal League Intergovernmental Risk Pool  
Underwriting Department  
PO Box 149194  
Austin, Texas 78714-9194

If you have any questions concerning this proposal, please call Phillip Davis, your Member Services Manager, at 512-491-3420. You may also reach me at 512-491-2445.

Sincerely,

A handwritten signature in black ink that reads "Ashley Martin". The signature is written in a cursive, flowing style.

Ashley Martin

CC: Phillip Davis,



## Cyber Liability and Data Breach Response Quote of Coverage

Member Name: River Plantation MUD  
Member ID: 6981  
Effective Date: 05/13/2025  
Anniversary Date: 09/30/2025

Liability coverage is provided on a claims made and reported basis and applies only to claims first made against a **Covered Party** during the **Coverage Period** or the Optional Extension Period (if applicable) and reported to the **Fund** in accordance with the terms of this coverage. Amounts incurred as claims expenses will reduce and may exhaust the limit of liability and are subject to retentions. Certain coverages require prior consent or approval. Each Tower aggregate limit is separate from any other Tower aggregate limit. A limit of **\$25,000,000** is shared by all **Members** for aggregate losses occurring within the Fund Year as defined in the Cyber Liability and Data Breach Response Interlocal Agreement.

	Aggregate Limit	Retention
<b>Tower 1: Data &amp; Network and Media Aggregate Limit of Liability</b>	<b>\$500,000</b>	
Data & Network Liability Aggregate Limit	\$500,000	\$0
Media Liability Aggregate Limit	\$500,000	\$0
<b>Tower 2: Aggregate Limit of Liability &amp; Coverage</b>	<b>\$100,000</b>	
Business Interruption Loss Aggregate Sublimit	\$20,000	\$5,000*
*The retention shall be the greater of the amount of "Business Interruption Loss" during the 12 hour "waiting period" or the retention specified in the Declarations		
Cyber Extortion Aggregate Sublimit	\$25,000	\$0
Data Recovery Costs Aggregate Sublimit	\$20,000	\$0
Reputational Loss Aggregate Sublimit	\$5,000	\$0
Regulatory Defense and Penalties Aggregate Sublimit	\$25,000	\$0
Payment Card Liabilities & Costs Aggregate Sublimit	\$10,000	\$0
Fraudulent Instruction Aggregate Sublimit	\$25,000	\$2,500
Funds Transfer Fraud Aggregate Sublimit	\$25,000	\$2,500
Telephone Fraud Aggregate Sublimit	\$25,000	\$2,500
Criminal Reward Aggregate Sublimit	\$2,500	\$0
<b>Tower 3: Breach Response Aggregate Limit of Coverage</b>	<b>\$100,000</b>	
Breach Response Aggregate Limit	\$100,000	\$0
<b>Billable Contribution:</b>		<b>\$750.00</b>

----- This is a Sample Quote -----

Texas Municipal League Intergovernmental Risk Pool  
1821 Rutherford Lane, First Floor, Austin, Texas 78754  
(512) 491-2300 | (800) 537-6655



## Schedule of Applicable Documents

Member Name: River Plantation MUD  
Member ID: 6981  
Coverage Period: 05/13/2025 to 09/30/2025 Shown As of 05/14/2025  
Transaction Number: 0029193917

ID	Document Name	Revision Date
C100	Cyber Liability & Breach Response Declarations of Coverage	10/01/2024
X150	Schedule of Applicable Documents	06/01/2008
C301	Cyber Liability & Data Breach Response Proposal Acceptance form	10/01/2023
C500	Cyber Liability & Data Breach Response Coverage Document	10/01/2024



# Cyber Liability and Data Breach Response Proposal Acceptance Form

Member: River Plantation MUD  
Member ID: 6981

Directions: This form must be completed, signed, and returned. The Interlocal Agreement must also be completed and returned if you are not a current Liability or Property to use an express mail service, facsimile copier or scan and email. In the event the document is submitted by Fund participant. If time is of the essence, you may wish facsimile or electronic copy, the originals must still be returned.

Indicate with [ X ] the coverages and method of payment that you are accepting.  
Forward all documents to:

**Texas Municipal League Intergovernmental Risk Pool**  
**Underwriting Department**  
**PO Box 149194 Austin, Texas 78714-9194**  
**Phone: (800) 537-6655 or FAX: (512) 491-2404**

COVERAGE	LIMIT	CONTRIBUTION	TIER	EFFECTIVE DATE	ANNIVERSARY DATE
Tower 1: Data & Network and Media Aggregate	500,000		Core	5-1-2025	9-30-2025

Method of Payment: ☐ Quarterly ☒ Annually(2% discount)

I, the undersigned, as an authorized representative of:

River Plantation MUD  
(Name of Political Subdivision)

do hereby accept on behalf of the above named political subdivision the portions of the proposal as indicated above.

Signature of Authorized Official:

Title:

Date:

X  
\_\_\_\_\_  
\_\_\_\_\_  
\_\_\_\_\_

**The signed Interlocal Agreement Must Accompany  
This Form**

(Exception: Current Liability/Property Fund participants  
are not required to submit a new interlocal Agreement.)

**OFFICE USE ONLY**

Contribution: \$ \_\_\_\_\_ Member ID : 6981

Verification:

( ) New ( ) Re-awarding ( ) Adding Coverage

Cyber Core Plus

Cyber Core Plus Quote

Quote

(higher limits)



Return to: Ashley Martin  
ashley.martin@tmlirp.org  
512-491-2445

Data Network Agg \$1mil  
Liability Agg \$250,000  
Breach Regur Agg \$150,000  
Premium \$937.50  
for short term  
5-1-2025 to 9-30-2025



Workers' Compensation | Property | Liability

May 14, 2025

J.Davis Bonham  
Attorney  
River Plantation MUD  
PO Box 747  
Conroe, Texas 77305-0747

RE: Proposal for Coverage

Dear Mr. J.Davis Bonham:

The Texas Municipal League Intergovernmental Risk Pool (the Pool) is pleased to provide this proposal for coverages as requested. Please review each section carefully.

There are a few points to which I would like to draw your attention:

The Pool recognizes that the most effective way to stabilize or lower rates is to prevent losses from occurring or, if they do occur, to minimize their impact through effective claims handling. Loss prevention services including site visits by loss prevention representatives, attendance at loss prevention seminars, access to the Pool's extensive loss prevention video library and online training are available to all of the Pool's members at no additional cost. A training schedule for the current quarter is included in the "Member Services" section of the proposal.

If full payment is made within 30 days of receipt of the first bill, the contribution will be reduced 2%. If quarterly payments are preferred, there is no interest charge or payment fee.

A Proposal Acceptance Form and Interlocal Agreement are included for the coverages being offered in this proposal. In order to bind coverage, please:

1. Complete and sign the Proposal Acceptance Form.
2. Sign the Interlocal Agreement and designate a Fund Contact. Please note that the Interlocal Agreement requires the Member to appoint a contact of department head rank or higher. The Interlocal Agreement must be signed by someone authorized by the governing body to sign contracts.

3. Return original documents to:

Texas Municipal League Intergovernmental Risk Pool  
Underwriting Department  
PO Box 149194  
Austin, Texas 78714-9194

If you have any questions concerning this proposal, please call Phillip Davis, your Member Services Manager, at 512-491-3420. You may also reach me at 512-491-2445.

Sincerely,

A handwritten signature in black ink that reads "Ashley Martin". The signature is written in a cursive, flowing style.

Ashley Martin

CC: Phillip Davis,





## Cyber Liability and Data Breach Response Quote of Coverage

Member Name: River Plantation MUD  
Member ID: 6981  
Effective Date: 05/13/2025  
Anniversary Date: 09/30/2025

Liability coverage is provided on a claims made and reported basis and applies only to claims first made against a **Covered Party** during the **Coverage Period** or the Optional Extension Period (if applicable) and reported to the **Fund** in accordance with the terms of this coverage. Amounts incurred as claims expenses will reduce and may exhaust the limit of liability and are subject to retentions. Certain coverages require prior consent or approval. Each Tower aggregate limit is separate from any other Tower aggregate limit. A limit of **\$25,000,000** is shared by all **Members** for aggregate losses occurring within the Fund Year as defined in the Cyber Liability and Data Breach Response Interlocal Agreement.

	Aggregate Limit	Retention
<b>Tower 1: Data &amp; Network and Media Aggregate Limit of Liability</b>	<b>\$1,000,000</b>	
Data & Network Liability Aggregate Limit	\$1,000,000	\$0
Media Liability Aggregate Limit	\$1,000,000	\$0
<b>Tower 2: Aggregate Limit of Liability &amp; Coverage</b>	<b>\$250,000</b>	
Business Interruption Loss Aggregate Sublimit	\$50,000	\$5,000*
*The retention shall be the greater of the amount of "Business Interruption Loss" during the 12 hour "waiting period" or the retention specified in the Declarations		
Cyber Extortion Aggregate Sublimit	\$50,000	\$5,000
Data Recovery Costs Aggregate Sublimit	\$50,000	\$5,000
Reputational Loss Aggregate Sublimit	\$10,000	\$5,000
Regulatory Defense and Penalties Aggregate Sublimit	\$75,000	\$5,000
Payment Card Liabilities & Costs Aggregate Sublimit	\$25,000	\$5,000
Fraudulent Instruction Aggregate Sublimit	\$50,000	\$5,000
Funds Transfer Fraud Aggregate Sublimit	\$50,000	\$5,000
Telephone Fraud Aggregate Sublimit	\$50,000	\$5,000
Criminal Reward Aggregate Sublimit	\$2,500	\$0
<b>Tower 3: Breach Response Aggregate Limit of Coverage</b>	<b>\$150,000</b>	
Breach Response Aggregate Limit	\$150,000	\$0
<b>Billable Contribution:</b>		<b>\$937.50</b>

----- This is a Sample Quote -----

Texas Municipal League Intergovernmental Risk Pool  
1821 Rutherford Lane, First Floor, Austin, Texas 78754  
(512) 491-2300 | (800) 537-6655





## Schedule of Applicable Documents

Member Name: River Plantation MUD  
Member ID: 6981  
Coverage Period: 05/13/2025 to 09/30/2025 Shown As of 05/14/2025  
Transaction Number: 0029193917

ID	Document Name	Revision Date
C100	Cyber Liability & Breach Response Declarations of Coverage	10/01/2024
X150	Schedule of Applicable Documents	06/01/2008
C301	Cyber Liability & Data Breach Response Proposal Acceptance form	10/01/2023
C500	Cyber Liability & Data Breach Response Coverage Document	10/01/2024



## Cyber Liability and Data Breach Response Proposal Acceptance Form

Member: River Plantation MUD  
Member ID: 6981

Directions: This form must be completed, signed, and returned. The Interlocal Agreement must also be completed and returned if you are not a current Liability or Property to use an express mail service, facsimile copier or scan and email. In the event the document is submitted by Fund participant. If time is of the essence, you may wish facsimile or electronic copy, the originals must still be returned.

Indicate with [ X ] the coverages and method of payment that you are accepting.  
Forward all documents to:

**Texas Municipal League Intergovernmental Risk Pool**  
**Underwriting Department**  
**PO Box 149194 Austin, Texas 78714-9194**  
**Phone: (800) 537-6655 or FAX: (512) 491-2404**

COVERAGE	LIMIT	CONTRIBUTION	TIER	EFFECTIVE DATE	ANNIVERSARY DATE
Tower 1: Data & Network and Media Aggregate	1,000,000		Core+	5-1-2025	9-30-2025

Method of Payment: ☐ Quarterly ☒ Annually(2% discount)

I, the undersigned, as an authorized representative of:

River Plantation MUD  
(Name of Political Subdivision)

do hereby accept on behalf of the above named political subdivision the portions of the proposal as indicated above.

Signature of Authorized Official:

Title:

Date:

X

**The signed Interlocal Agreement Must Accompany  
This Form**

(Exception: Current Liability/Property Fund participants  
are not required to submit a new interlocal Agreement.)

### OFFICE USE ONLY

Contribution: \$ \_\_\_\_\_ Member ID : 6981

Verification:

( ) New ( ) Re-awarding ( ) Adding Coverage

Texas Municipal League Intergovernmental Risk Pool  
1821 Rutherford Lane, First Floor, Austin, Texas 78754  
(512) 491-2300 | (800) 537-6655



## MONTHLY OPERATIONS REPORT FOR RIVER PLANTATION MUD

May, 2025

Connections: 978  
Vacant: 38

REVENUE:	Water	LSGCD	Sewer	TCEQ	Taps	Deposits	Penalty	Misc.	TOTAL
	\$ 25,682.52	\$ 601.95	\$ 31,339.66	\$ 287.70	\$ -	\$ 1,800.00	\$ 595.15	\$ 8,622.78	\$ 68,929.76
BILLED CONS:	Residential	Builder/Temp	Multi-Family	Irrigation	STP/LS	Commercial	Total		
	6,384,000	3,000	0	284,000	623,000	43,000	7,337,000		

### WATER:

	04/21/25 - 05/19/25	LSGCD - Well Permit
Gallons pumped from Well No.2	591,000	Permit Expires: 12/31/2025
Gallons pumped from Well No.3	8,076,000	Permitted Authorization: 225,868,339
Total Pumpage	8,667,000	May Withdrawal: 10,262,000
Total Gallons Billed	7,337,000	Y-T-D Withdrawal: 39,989,000
Leaks, Construction, Flushing	680,000	Amount Remaining: 185,879,339
Pumped vs. Billed	85%	
Pumped vs. Accounted	93%	
Leaks repaired in District	4	

Bacteriological samples: 6 Good

### WASTEWATER TREATMENT PLANT

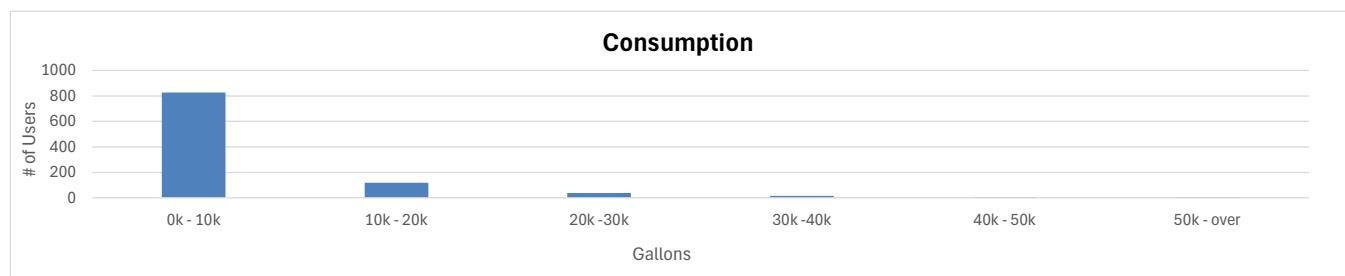
T.C.E.Q. Permit Number: WQ0010978001  
Permit expiration date: January 2, 2029

	May, 2025		Measured by:
Average daily flow	385,258	Permitted Daily Flow	600,000 gal.per day
Average CBOD	2.24	Permitted CBOD	10 mg/l
Average Total Suspended Solids	4.16	Permitted T.S.S.	15 mg/l
Average Ammonia Nitrogen	1.55	Permitted Ammonia Nitrogen	3 mg/l
Average PH	7.40	Permitted PH	6.00 - 9.00 STD UNIT
Average Dissolved Oxygen	8.00	Permitted Dissolved Oxygen (Min.)	6.0 mg/l
Maximum Chlorine Residual	3.84	Permitted Chlorine Maximum	4.0 mg/l
Minimum Chlorine Residual	1.35	Permitted Chlorine Minimum	1.0 mg/l
Average E. coli	1.00	Permitted E. coli	63.0 mpn/100 ml
Total Rainfall	12.20"		

Sewer Treatment plant is currently operating at 64% of the permitted capacity.

Total gallons of Reuse for the month of May - 4.490 MG  
Reuse revenue - \$921.80

Aged Receivables:	Current	30 day	60 day	90 day	120 day	Total
	\$ 61,033.70	\$ (1,274.17)	\$ 1,072.99	\$ 551.49	\$ 784.68	\$ 62,168.69

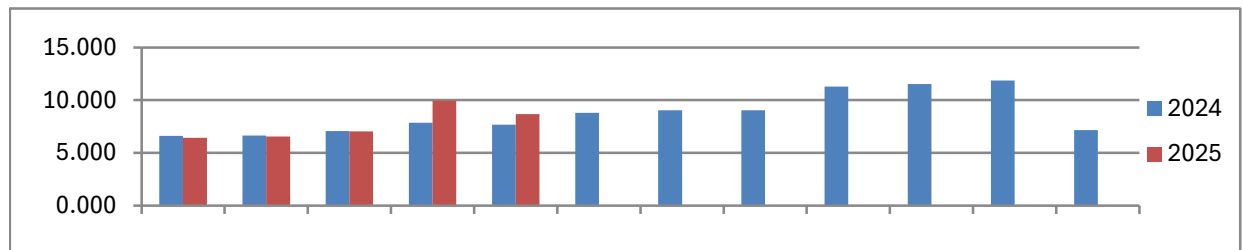


# River Plantation MUD

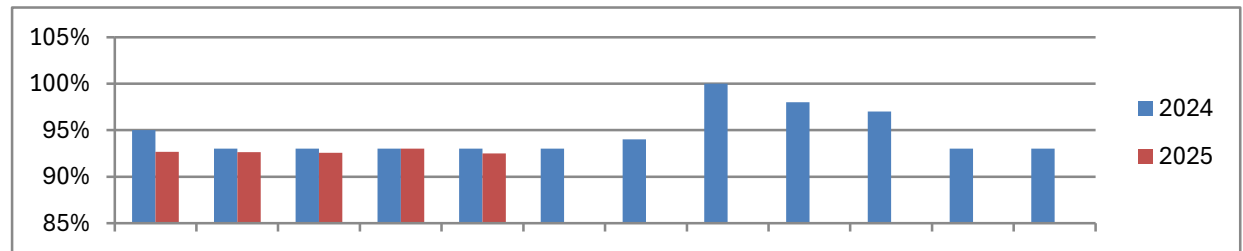
## Water Production and Accountability Report

Read Date	Produced	Billed	I/C	Leaks & Flushing	Accountability %	12 Month Avg.
12/19/23 - 01/18/24	6.613	6.261	0.000	0.005	95%	
01/18/24 - 02/19/24	6.650	5.960	0.000	0.200	93%	
02/19/24 - 03/18/24	7.062	6.411	0.000	0.130	93%	
03/18/24 - 04/17/24	7.846	7.102	0.000	0.160	93%	
04/17/24 - 05/17/24	7.675	7.063	0.000	0.040	93%	
05/17/24 - 06/18/24	8.804	7.726	0.000	0.450	93%	
06/18/24 - 07/17/24	9.030	8.471	0.000	0.015	94%	
07/17/24 - 08/16/24	9.040	9.025	0.000	0.005	100%	
08/16/24 - 09/18/24	11.274	11.058	0.000	0.005	98%	
09/18/24 - 10/17/24	11.510	11.177	0.000	0.005	97%	
10/17/24 - 11/18/24	11.846	9.404	0.000	1.560	93%	
11/18/24 - 12/18/24	7.150	6.588	0.000	0.030	93%	95%
12/18/24 - 01/17/25	6.411	5.880	0.000	0.060	93%	94%
01/17/25 - 02/17/25	6.534	5.923	0.000	0.130	93%	94%
02/17/25 - 03/19/25	7.026	5.974	0.000	0.530	93%	94%
03/19/25 - 04/21/25	9.944	8.549	0.000	0.700	93%	94%
04/21/25 - 05/19/25	8.667	7.337	0.000	0.680	93%	94%

### Water Production



### Water Accountability



EPA may make all the information submitted through this form (including all attachments) available to the public without further notice to you. Do not use this online form to submit personal information (e.g., non-business cell phone number or non-business email address), confidential business information (CBI), or if you intend to assert a CBI claim on any of the submitted information. Pursuant to 40 CFR 2.203(a), EPA is providing you with notice that all CBI claims must be asserted at the time of submission. EPA cannot accommodate a late CBI claim to cover previously submitted information because efforts to protect the information are not administratively practicable since it may already be disclosed to the public. Although we do not foresee a need for persons to assert a claim of CBI based on the types of information requested in this form, if persons wish to assert a CBI claim we direct submitters to contact the [NPDES eReporting Help Desk](#) for further guidance. Please note that EPA may contact you after you submit this report for more information.

This collection of information is approved by OMB under the Paperwork Reduction Act, 44 U.S.C. 3501 et seq. (OMB Control No. 2040-0004). Responses to this collection of information are mandatory in accordance with this permit and EPA NPDES regulations 40 CFR 122.41(l)(4)(i). An agency may not conduct or sponsor, and a person is not required to respond to, a collection of information unless it displays a currently valid OMB control number. The public reporting and recordkeeping burden for this collection of information are estimated to average 2 hours per outfall. Send comments on the Agency's need for this information, the accuracy of the provided burden estimates and any suggested methods for minimizing respondent burden to the Regulatory Support Division Director, U.S. Environmental Protection Agency (2821T), 1200 Pennsylvania Ave., NW, Washington, D.C. 20460. Include the OMB control number in any correspondence. Do not send the completed form to this address.

Permit

Permit #:

TX0025674

Major:

No

Permitted Feature:

001  
External Outfall

Permittee:

RIVER PLANTATION MUD

Permittee Address:

2727 ALLEN PKWY SUTIE 1100  
HOUSTON, TX 77019

Discharge:

001-A  
DOMESTIC FACILITY - 001

Facility:

RIVER PLANTATION MUD WWTF

Facility Location:

623 RIVER PLANTATION DR  
CONROE, TX 77302

Report Dates & Status

Monitoring Period:

From 05/01/25 to 05/31/25

DMR Due Date:

06/20/25

Status:

NetDMR Validated

Considerations for Form Completion

Principal Executive Officer

First Name:

Last Name:

Title:

Telephone:

No Data Indicator (NODI)

Form NODI:

--

Parameter		Monitoring Location	Season #	Param. NODI		Quantity or Loading					Quality or Concentration							# of Ex.	Frequency of Analysis	Sample Type
Code	Name					Qualifier 1	Value 1	Qualifier 2	Value 2	Units	Qualifier 1	Value 1	Qualifier 2	Value 2	Qualifier 3	Value 3	Units			
00300	Oxygen, dissolved [DO]	1 - Effluent Gross	0	--	Sample						=	8.0					19 - mg/L	0	01/07 - Weekly	GR - Grab
					Permit Req.						>=	6.0 MO MIN					19 - mg/L		01/07 - Weekly	GR - Grab
					Value NODI															
00400	pH	1 - Effluent Gross	0	--	Sample						=	7.3			=	7.5	12 - SU	0	02/30 - Twice Per Month	GR - Grab
					Permit Req.						>=	6.0 MINIMUM			<=	9.0 MAXIMUM	12 - SU		02/30 - Twice Per Month	GR - Grab
					Value NODI															
00530	Solids, total suspended	1 - Effluent Gross	0	--	Sample	=	15.0			26 - lb/d			=	4.16	=	6.6	19 - mg/L	0	01/07 - Weekly	CP - Composite
					Permit Req.	<=	75.0 DAILY AV			26 - lb/d			<=	15.0 DAILY AV	<=	40.0 DAILY MX	19 - mg/L		01/07 - Weekly	CP - Composite
					Value NODI															
00610	Nitrogen, ammonia total [as N]	1 - Effluent Gross	0	--	Sample	=	4.62			26 - lb/d			=	1.55	=	5.8	19 - mg/L	0	01/07 - Weekly	CP - Composite
					Permit Req.	<=	15.0 DAILY AV			26 - lb/d			<=	3.0 DAILY AV	<=	10.0 DAILY MX	19 - mg/L		01/07 - Weekly	CP - Composite
					Value NODI															
50050	Flow, in conduit or thru treatment plant	1 - Effluent Gross	0	--	Sample	=	0.385258	=	0.867	03 - MGD								0	99/99 - Continuous	TM - Totalizer
					Permit Req.	<=	0.6 DAILY AV		Req Mon DAILY MX	03 - MGD									99/99 - Continuous	TM - Totalizer
					Value NODI															
50060	Chlorine, total residual	1 - Effluent Gross	0	--	Sample						=	1.35			=	3.84	19 - mg/L	0	01/01 - Daily	GR - Grab
					Permit Req.						>=	1.0 MO MIN			<=	4.0 MO MAX	19 - mg/L		01/01 - Daily	GR - Grab
					Value NODI															
51040	E. coli	1 - Effluent Gross	0	--	Sample								=	1.0	<	1.0	30 - MPN/100mL	0	02/30 - Twice Per Month	GR - Grab
					Permit Req.								<=	63.0 DAILY AV	<=	200.0 DAILY MX	30 - MPN/100mL		02/30 - Twice Per Month	GR - Grab
					Value NODI															
80082	BOD, carbonaceous [5 day, 20 C]	1 - Effluent Gross	0	--	Sample	=	7.53			26 - lb/d			=	2.24	=	2.9	19 - mg/L	0	01/07 - Weekly	CP - Composite
					Permit Req.	<=	50.0 DAILY AV			26 - lb/d			<=	10.0 DAILY AV	<=	25.0 DAILY MX	19 - mg/L		01/07 - Weekly	CP - Composite
					Value NODI															

Submission Note

If a parameter row does not contain any values for the Sample nor Effluent Trading, then none of the following fields will be submitted for that row: Units, Number of Excursions, Frequency of Analysis, and Sample Type.

Edit Check Errors

No errors.