



Geotechnical and Geoenvironmental Report

Site: Gaiety Cinema, City Road

Prepared For: Draycott Group Developments Ltd

Issue Date: February 2024

Job No: 18107

REPORT TITLE : Geotechnical and Geoenvironmental Report:
Proposed Residential and Commercial
Development, Former Gaiety Cinema, City
Road, Cardiff




JOB NUMBER : 18107

ISSUE DATE : February 2024

REPORT REFERENCE : 09022024-18107-1

Document Revision Record

Issue Number	Date	Revision Details
1	09/02/2024	Draft

	Name	Signature
Prepared	Jacob McAnaney BSc, MSc, FGS	
Checked	James Rhys-Williams BSc, FGS, SGPV	
Approved	Gwyn Lake BSc (Hons). PhD, CGeol, FGS	



Executive Summary

Site Location and Proposed Development	<i>The site is located at the former Gaiety Cinema on Cardiff Road, CF24 3JD. The proposed development at the site is tiered residential housing, rising northwards to meet the height of the adjacent building.</i>
Site History	<i>According to historical maps, before 1910 the area was field land, a cinema was constructed in 1910 on the site. Several renovations of the building occurred over the years and an electrical substation was present on the site at least by 1969. As of 2006 the site became vacant and fell into disrepair until the present day.</i>
Geology	<i>Superficial geology comprises Glaciofluvial Deposits of sands and gravels with occasional clays, silts and organic matter layers within.</i> <i>Bedrock geology is recorded as Mercia Mudstone Group, which consists of red, occasionally greenish grey mudstones interbedded with sandstones.</i>
Radon	<i>Radon protective measures are not thought to be necessary for new developments on site.</i>
Ground Conditions	<i>Ground conditions were generally consistent throughout the site with Tarmacadam making up the top hardstanding layer to a maximum depth of 0.10m underlain by an aggregate sub-base layer to a maximum depth of 0.20m. Made ground comprising gravelly silty clay follows to a maximum depth of 1.10m below which is natural sandy gravelly clay to a maximum depth of 2.50m.</i> <i>The boundary between superficial soils and the beginning of the Mercia Mudstone (Bedrock) groups lies between 4.90m and 5.10m as observed in BH01 and BH02.</i>
Contamination of Concern	<i>Four contaminants were detected above threshold levels in TP01 at 0.50m, TP02 at 0.40m, WS01 at 0.20m and WS02 at 1.10m. These contaminants were; Lead, Benzo(a)anthracene, Benzo(a)pyrene and Benzo(b)fluoranthene.</i>
Ground Gas Risk Assessment	<i>Pending further testing of installed gas monitoring wells, a full assessment will be available</i>
Foundation Solution	<i>Pile foundations are recommended for the proposed building type on the site. Piles should be socketed in competent bedrock. For a 400mm diameter bored pile of approximate length 15m a safe working load of 750kN should be achievable.</i>

TABLE OF CONTENTS

SECTION 1 Introduction and Proposed Development	1
1.1 Introduction	1
1.2 Limitations and Exceptions of Investigation	1
1.3 Quality Assurance	1
SECTION 2 Review of Existing Data	2
2.1 Physical Setting and Current Site Use	2
2.2 Site History	3
2.3 Geological Setting	3
2.3.1 Geology	3
2.3.2 BGS Borehole Information	4
2.3.3 Radon	4
2.3.4 Mining	4
2.3.5 Natural Hazards	4
2.4 Environmental Setting	4
2.4.1 Hydrogeology	5
2.4.2 Hydrology	5
2.4.3 Flooding	5
2.4.4 Waste	5
2.4.5 Pollution	5
2.4.6 Sensitive Land Use	5
2.4.7 Estimated Urban Soil Chemistry	5
2.4.8 Industrial Land Use	6
2.4.9 Infilled Land	6
2.5 Ecology	6
2.6 Anecdotal Information	8
2.7 UXO Risk on Site	8
SECTION 3 Preliminary Human Health and Environmental Risk Assessment	10
3.1 General	10
3.2 Potential Sources of Contamination	10
3.3 Potential Pollution Pathways	10
3.4 Potential Receptors	11
3.5 Preliminary Conceptual Site Model	11
SECTION 4 Field Investigation	14
4.1 Site Works	14
4.2 Ground Conditions	15
4.2.1 Miscellaneous Ground Conditions	15
4.3 Groundwater	15
4.4 Stability and Obstructions	15
4.5 Installation Well Construction	17
4.6 Laboratory Chemical Testing	17
4.6.1 Sampling Strategy	17
4.6.2 Soil Laboratory Analysis	17
4.7 Soil Property Testing	18
4.7.1 In-situ Permeability Testing	18
4.7.2 Laboratory Geotechnical Testing	18
SECTION 5 Evaluation of Geoenvironmental Analytical Results	19
5.1 Assessment Methodology	19

5.2	Soil Test Results	19
5.2.1	Inorganics	19
5.2.2	Organics	19
5.2.3	Asbestos Testing	21
SECTION 6	Geotechnical Testing Results	22
6.1	Plasticity & Moisture Content Testing	22
6.2	BRE SD1 Testing	22
SECTION 7	Quantitative Risk Assessment	23
7.1	Contaminants of Concern	23
7.2	Pollutant Linkages	23
7.2.1	Human Health	24
7.2.1.1	Contaminated Soils	24
7.2.1.2	Ground Gas	24
7.2.2	Aquatic Environment	24
SECTION 8	Engineering Recommendations	26
8.1	Preparation of Site	26
8.2	Foundation and Floor Slab Solution	26
8.3	Excavations and Formations	27
8.4	Protection of Buried Concrete	27
8.5	Access Roads and Car Parking Areas	27
8.6	Storm Water Drainage	28

Tables

Table 2.1	Historical Development from Map Information	3
Table 2.2	Detailed Stratigraphical Information	3
Table 2.3	Relevant Contemporary Trade Summary	6
Table 2.4	Potentially Infilled Land	6
Table 4.1	Contamination Sources	10
Table 4.2	Preliminary Conceptual Site Model	12
Table 5.1	Summary of Typical Ground Conditions	15
Table 5.2	Groundwater Summary	15
Table 5.3	Installation Well Summary	17
Table 5.4	Sample Locations, Depths and Targets	17
Table 5.5	Soil Laboratory Analysis	18
Table 5.6	Summary of Soakaway Results	18
Table 5.7	Summary of Geotechnical Testing	18
Table 6.1	Summary of Soil Chemical Test Results – Inorganics	19
Table 6.2	Summary of Soil Chemical Test Results – Speciated Polycyclic Aromatic Hydrocarbons	20
Table 6.3	Summary of Soil Chemical Test Results – Petroleum Hydrocarbons	20
Table 6.6	Summary of Soil Chemical Test Results – PCB	21
Table 7.1	Plasticity & Moisture Content Test Results	22
Table 7.2	BRE SD1 Testing Summary	22
Table 9.1	Contaminants of Concern	23
Table 9.2	Refined Conceptual Site Model	23

Figures

Figure 2.1	Site Location (Envirocheck)	2
------------	-----------------------------	---

Annexes

Draycott Group Developments Ltd

ANNEX A Envirocheck Report

ANNEX B UXO Report

ANNEX C Risk Assessment Definitions

ANNEX D Borehole and Trial Pit Logs

ANNEX E Soakaway Results

ANNEX F Laboratory Chemical Test Results

ANNEX G Laboratory Geotechnical Test Results

ANNEX H Ground Gas Monitoring Results

Drawings

Drawing 01 Proposed Site Layout

SECTION 1 Introduction and Proposed Development

1.1 Introduction

Draycott Group Developments Ltd (the Client) is proposing the residential redevelopment of the former Gaiety Cinema on City Road, CF24 3JD.

TFW Group Ltd have been commissioned by the Client to undertake a geoenvironmental assessment and geotechnical investigation of the site.

The main objectives of the geoenvironmental assessment programme are:

- Investigate the potential human health and environmental liabilities at the site associated with any contamination
- Provide a summary of the human health and environmental conditions at the site, together with any necessary further intrusive works and / or remediation works to render the site fit for its intended use

The main objectives of the geotechnical site investigation are:

- Investigated the type, strength and bearing characteristics of the shallow superficial and underlying solid geology
- Provide engineering foundation and floor slab recommendations for the proposed development
- Provide infiltration rates and stormwater drainage viability.
- Provide recommendations regarding any other geotechnical aspects pertaining to the development

In order to achieve the above objectives, TFW Group Ltd carried out an assessment programme including, a review of existing data, followed by a field investigation to collect geotechnical and geoenvironmental data from selected locations.

1.2 Limitations and Exceptions of Investigation

The Client has requested that a Geoenvironmental Site Assessment (GSA) and Geotechnical Investigation (GI) be performed to enable the outlined main objectives.

The GSA and GI were conducted, and this report has been prepared for the sole internal reliance of the Client and their design and construction team. This report shall not be relied upon or transferred to any other parties without the express written authorisation of TFW Group Ltd. If an unauthorised third party comes into possession of this report, they rely on it at their peril and the authors owe them no duty of care and skill. The report represents the findings and opinions of experienced geoenvironmental and geotechnical consultants. TFW Group Ltd does not provide legal advice and the advice of lawyers may be required.

The subsurface geological profiles, any contamination and other plots are generalised by necessity and have been based on the information found at the locations of the exploratory holes and depths sampled and tested.

A limitation of this investigation was our inability at the time to investigate the underlying geology beneath the still standing cinema building.

1.3 Quality Assurance

The quality and environmental aspects of the assessment comply with TFW Group Ltd business management system which is UKAS Accredited to ISO 9001:2015 and ISO 14001:2015 standards.

SECTION 2 Review of Existing Data

2.1 Physical Setting and Current Site Use

The development site is rectangular in shape and locates immediately to the west of City Road in Cardiff, CF24 3JD. The site centres on an approximate National Grid Reference of 318790, 177560 occupying a plan area of approximately 0.16 Hectares.

The northern portion of the site is occupied by the former Gaiety Cinema. The southern portion of the site is a carpark, which according to recent satellite imagery has refuse noted throughout. Several trees are present on the southern portion of the site.

Site boundaries are defined by City Road to the east, City Surgery to the south, an alley to the west and the City Heights Student Accommodation to the North.

Offsite features include residential developments surrounding the site with many small businesses, especially along City Road.

The site elevation is approximately 18.00m AOD and is relatively flat.

The site location can be seen on **Figure 2.1** along with the proposed site layout on **Drawing 01**.



Figure 2.1 Site Location (Envirocheck)

2.2 Site History

Historical maps of the site have been obtained in an Envirocheck Report, provided by Landmark Information Group. The history plans are supplied in **Annex A** of this report, and the most relevant editions are summarised in **Table 2.1**. Distances, where quoted are approximate, and any changes in-between map editions may not be recorded.

Table 2.1 Historical Development from Map Information

Map Edition & Scale	Key Features on Site	Key Features off Site
1880 (1:2500)	The site is occupied in its entirety by four residential properties with the houses located to the east and the gardens to the west.	The surrounding area is a mixture of fields and residential developments, with the majority of the developments located to the south along City Road. A Railway is noted 110m to the west and is oriented north/south.
1186 (1:10,560)	The site remains relatively unchanged.	The surrounding area remains relatively unchanged.
1901 (1:2500)	The two northernmost buildings are noted to have an outbuilding to the far west of the plots.	The surrounding area has seen a significant increase in residential development.
1920 (1:2500)	The northern portion of the plot, consisting of the two northern houses, have been redeveloped as the Gaiety.	Tram tracks following City Road are recorded.
1922 (1:10,560)	The site remains relatively unchanged.	The surrounding areas remain relatively unchanged.
1938 (1:10,560)	The site remains relatively unchanged.	The surrounding area remains relatively unchanged.
1941 (1:2500)	The site remains relatively unchanged.	The surrounding area remains relatively unchanged.
1951-1969 (1:10,560)	The site remains relatively unchanged.	The aforementioned tram tracks are now no longer recorded (1953).
1969-1987	An electrical sub-station is noted in the southwestern corner of the site.	The surrounding area remains unchanged.
1987-2023 (1:1250 and 1:10,000)	The site remains relatively unchanged.	The surrounding area remains unchanged.

2.3 Geological Setting

2.3.1 Geology

The 1:50,000 scale British Geological Map of the area (Sheet 263) was consulted for geology underlying the site. The site is shown to be underlain by Mercia Mudstone. Detailed stratigraphical information is provided in **Table 2.2**.

Table 2.2 Detailed Stratigraphical Information

Period	Group	Formation
Quaternary	Glaciogenic Deposits	Glaciofluvial Sheet Deposits consisting of sands and gravels locally with lenses of silt, clay and organic matter.

Triassic	Mercia Mudstone Group	Dominantly red occasionally green-grey mudstones with subordinate sandstones. Occasional thick halite bearing units may be found in basal areas and thin beds of gypsum and anhydrite are widespread throughout.
----------	-----------------------	--

Strata are typically horizontal in the local area.

2.3.2 BGS Borehole Information

Borehole ST17NE526, which located 86m southwest of the site, has the following information: From Ground level to 1.52m depth a hard packed sand and gravel may be found, below this to the final depth of 7.62m a very dense clayey sand and gravel with cobbles and boulders may be found.

Borehole ST17NE525 which located 140m southwest of the site, shows that from ground level to 0.61m hardcore is present. Below this to a depth of 1.52m a clayey silty sand and gravel is found. The next unit from 1.52m to 3.05m consists of dense sandy gravel and below this to the final depth of 5.79m is a very dense silty sand and gravel.

Borehole ST17NE527 which is located 107m north of the site shows a sandy clay MADE GROUND to 0.91m depth, followed by a firm sandy clay with gravels with cobbles down to 3.96m depth. Below this a hard weathered marl (mudstone) is found down to the base of the borehole at 9.37m depth.

2.3.3 Radon

The Envirocheck Report (**Annex A**) details that no radon protective measures are required for new developments on the investigation site.

2.3.4 Mining

The site sits outside the South Wales Coal Field.

There are no recorded relevant BGS mineral sites as recorded in the Envirocheck Report datasheets (**Annex A**).

2.3.5 Natural Hazards

The underlying geology is not prone to dissolution due to the significant mudstone component of the geological units and the risk of natural cavities in the bedrock is considered negligible.

Given the shallow topography in and around the site there is little to no risk from slope instability.

Shallow superficial soils have a very low potential for running sand conditions.

Landslides have a very low risk of occurring at the site.

The Shrink/Swell potential of soils at the site is considered to be low.

2.4 Environmental Setting

The following sections have been compiled using the Landmark Information Group Envirocheck datasheet and maps which can be found in **Annex A**.

2.4.1 Hydrogeology

Superficial deposits beneath the site have an aquifer designation of secondary aquifer – A

The bedrock deposits beneath the site have an aquifer designation of secondary aquifer – B

Deeper groundwater flow within the underlying bedrock will be controlled by the strata dip and any fractures or bedding planes within the rock units.

The hydraulic gradient will be at its steepest during periods of heavy rainfall and aquifer recharge.

It is anticipated that the groundwater is in hydrological continuity with the River Taff 1.4km to the southwest, this is corroborated by the NRW Water catchment in interactive map.(<https://www.wskep.net/waterdata/surface-water/www-maps/>)

The site does not locate within a groundwater source protection zone.

The nearest groundwater abstraction point is located 767m south, operated by Test Contact 2.

2.4.2 Hydrology

The nearest surface water feature locates off site 788m to the northeast and comprises a small river called Roath Brook.

The site Topography is generally flat, however surrounding topography slopes very gently to the south, surface water is likely to drain in this direction.

2.4.3 Flooding

The site is not at risk from extreme flooding from rivers sea or surface water, however, the adjoining City Road and rear alley are susceptible to medium-low levels of surface water flooding.

The area is located within land which has the potential for groundwater flooding to occur at the surface.

2.4.4 Waste

There are no recorded landfill sites within 250m of the site.

There are no licensed waste management facilities or waste transfer sites within 250m of the site.

There are no licenced discharge consents within 250m of the site.

2.4.5 Pollution

No pollution incidents are recorded to have occurred within 250m radius of the site.

2.4.6 Sensitive Land Use

The site is not located within a sensitive land use area.

2.4.7 Estimated Urban Soil Chemistry

The BGS have published measured urban soil chemistry concentrations locally to the site for a number of common contaminants, i.e. arsenic, cadmium, chromium, lead and nickel. All of the given determinants have anticipated concentrations that are below the recognised trigger levels for a residential with plant uptake scenario.

2.4.8 Industrial Land Use

Relevant contemporary trade directory entries recorded within proximity of the site are summarised in **Table 2.3**.

Table 2.3 Relevant Contemporary Trade Summary

Company	Distance/Direction from site	Classification	Status
Car Direct	20m northwest	Used Car Dealers	Inactive
Scrap Car now Today Cash Cardiff	65m north	Car breakers & Dismantlers	Inactive
G Johnson & Son	47m southwest	Garage Services	Inactive
Titan Pest Control	69m southwest	Pest and Vermin Control	Inactive
Star Furnishings	50m south	Furniture Manufacturers	Active
Express Imaging	78m southeast	Photo and digital imaging bureaus	Inactive
Wrought Iron Fabricators	94m north	Wrought Ironwork	Inactive
Ecommercial Cleaning Services	100m east	Commercial Cleaning Services	Inactive
Click Car Repairs	101m east	Car Body Repairs	Inactive
Mr Clutch Autocentres	181m southeast	Garage Services	Active

2.4.9 Infilled Land

Potentially infilled land features within 250m of the site are summarised in **Table 2.4**.

Table 2.4 Potentially Infilled Land

Feature	Distance/Direction from site
Unknown Filled Ground (Pond, Marsh, River, Stream, Dock etc)	38m northeast
Unknown Filled Ground (Pond, Marsh, River, Stream, Dock etc)	128m northeast
Unknown Filled Ground (Pond, Marsh, River, Stream, Dock etc)	138m north
Unknown Filled Ground (Pond, Marsh, River, Stream, Dock etc)	156m north

2.5 Ecology

Please note that TFW Group Ltd are not specialists in this field and the advice of an expert should be sought.

2.6 Anecdotal Information

According to various publicly available online news and historical articles, the Building on site was originally constructed as a Cinema in 1910 and remodelling of the cinema occurred in 1934.

Between 1961-1994 the building operated as a bingo hall and after an additional renovation was reopened in 2001 as a Bowling Alley, closing in 2006.

An evaluation of the building was made in 2014 finding ripped-out piping, crumbling walls and used needles.

The site was cleared prior to site works occurring due to the presence of waste and needles.

2.7 UXO Risk on Site

MACC have prepared a Preliminary Unexploded Ordnance (UXO) Risk Assessment for the site **Annex B**, the findings of which are summarised below.

During WWII (1939-1945) Cardiff suffered a significant level of enemy bombing, with several bomb strikes recorded within the general vicinity of the site, no bomb strikes, or significant bomb damage was recorded within the footprint of the building or the adjacent land.

The nearest recorded bombing took place 260m northeast of the site near Albany Road School on the 4th of September 1940.

With the advent of Anti Aircraft Defences in Cardiff, with batteries positioned 800m northeast of the site in Roath Park, it is considered reasonable to assume that test firing and enemy engagements took place and therefore UXO contamination from AA Defences is credible.

The building of the Gaiety itself continued usage as a cinema for the duration of the War.

Although care has been taken to assess the bomb damage during WWII there is a possibility that records are missing or incomplete.

MACC have therefore provided the below Preliminary Risk Assessment for UXO at the site:

PRELIMINARY UXO RISK RATING			
Hand dug excavations	2 x 1 = 2	1 x 5 = 5	2 x 5 = 10
Limited mechanical excavations or trenching	2 x 2 = 4	2 x 5 = 10	4 x 10 = 40
Drilling or sampling	2 x 3 = 6	3 x 5 = 15	6 x 15 = 90
<div> 1= Minimal 5=significant <div> <div>LOW 0-100</div> <div>MEDIUM 100-200</div> <div>HIGH 200+</div> </div> </div>			

Based upon the information provided by MACC, It may be assumed that there is a low risk due to UXO at the site, however during site work care should be taken and if any suspected munitions are encountered works should stop immediately, the area evacuated, and the relevant authorities contacted.

SECTION 3 Preliminary Human Health and Environmental Risk Assessment

3.1 General

The preliminary human health and environmental risk assessment is a qualitative evaluation of unacceptable risks to human health or the environment from potential 'contaminated land', based on reviewed information in preceding sections of this report.

For 'contaminated land' to exist as defined in Part 2A of the Environmental Protection Act (EPA) 1990, a Pollutant Linkage needs to be identified. Pollutant linkages are defined by having a valid 'source – pathway – receptor' as established in the preliminary conceptual site model.

For our definitions of pollution linkage and how we define risk please refer to **Annex C** which includes our classifications of consequence and probability, and risk assessment matrix.

3.2 Potential Sources of Contamination

Potential or known sources of contamination associated the sites current and historical land use are summarised in **Table 3.1**.

Table 3.1 Contamination Sources

ID	Source	Contaminant
S1	MADE GROUND – Made Ground associated with the building of the Gaiety Cinema may contain contamination associated with historical building practices which have been phased out in modern times.	Metals, Metalloids, TPH, PAH, Sulphate and Asbestos (from the construction of the building itself and it may contain these contaminants, especially asbestos in cladding and insulation)
S2	Electricity Substations – Substations may pose a contamination risk due to materials used in the construction and operation of them. Electricity Sub-Station located to the southwest of the site.	PCB's (From Transformer Coolers)
S3	Ground Gasses – Made ground sometimes acts as a reservoir or source for ground gasses and with a portion of unknown filled ground 37m northeast of the site, the ground gas risks must be investigated.	Carbon Dioxide and Methane (From potential infilled land)

No other significant potential on-site or off-site sources of contamination have been identified during the desk study.

3.3 Potential Pollution Pathways

Potential contaminant pathways associated with a **residential with home grown produce land use** are as follows.

This land use scenario has been used as a worst-case scenario. The future plan of development includes some outdoor space but this is not indicated to be for gardening activities.

P1 – Direct soil and dust ingestion

P2 – Consumption of home grown produce.

P3 – Dermal contact

- P4 – Inhalation of dust
- P5 – Vertical migration of leachates (unsaturated zone)
- P6 – Horizontal and vertical migration of contaminants (saturated zone)
- P7 – Artificial contaminant pathway (borehole, pile, excavation etc)
- P8 – Surface run-off
- P9 – Plant uptake
- P10 – Horizontal and vertical migration of ground gasses and vapours
- P11 – Direct contact with construction materials
- P12 – Inhalation of asbestos fibres

3.4 Potential Receptors

There are human and hydrological receptors to any contamination that may be present on site. Potential receptors include.

- R1 – Construction and maintenance workers
- R2 – Future site users (residents)
- R3 – Passers-by or neighbouring site users
- R4 – Groundwater (aquifer)
- R5 – Surface waters (river/lake)
- R6 – Area of public open space
- R7 – Construction materials (concrete/potable water pipes)

3.5 Preliminary Conceptual Site Model

The preliminary conceptual site model establishes potential pollutant linkages between contaminants (source), pathways and receptors, realised during the preparation of the desk study report. Where a potential pollutant linkage is identified an assessment of risk is subsequently undertaken. The preliminary conceptual site model is tabulated in **Table 3.2**.

Outcomes of the preliminary conceptual site model are used as a basis for the design and implementation of the site investigation, whereby areas of potential contamination can be targeted as well as investigating the wider site.

Findings of the site investigation can in turn be used to develop and refine the conceptual site model.

Table 3.2 Preliminary Conceptual Site Model

Source	Pathway	Receptor	Preliminary Risk Assessment		
			Consequence	Probability	Risk
Human Health					
Contaminated Soils S1 (MADE GROUND)	Direct soil and dust ingestion P1 Dermal contact P3 Inhalation of dust P4 Inhalation of asbestos fibres P12	Construction and maintenance workers R1 Passers-by or neighbouring site users R3	Medium	Likely	Medium Risk These risks can be easily mitigated using -COSHH assessment and good level of PPE/ hygiene by site workers/ staff; dust suppression measures if required.
	Consumption of home grown produce P2 Plant Uptake P9	Future site users (residents) R2	Medium	Low Likelihood	Low Risk – Suitably designed site investigation taking into consideration the potential placement of gardens (if any) that may be built on site. If detailed proposed building plans are not provided site-wide soil testing would be prudent.
	Direct soil and dust ingestion P1 Dermal Contact P3 Inhalation of dust P4 Inhalation of asbestos Fibres P12	Future site users (residents) R2	Medium	Low Likelihood	Low Risk Suitably designed site investigation recommended with a full range of geochemical tests to quantify potential contamination profile.
	Direct contact with construction materials P11	Construction materials (potable water pipes) R7 Construction materials (concrete) R7	Mild	Low Likelihood	Low Risk Suitably designed site investigation recommended with a full range of geochemical tests to quantify potential contamination profile.
	Direct soil and dust ingestion P1 Dermal contact P3 Inhalation of dust P4	Construction and maintenance workers R1	Medium	Low Likelihood	Low Risk – COSHH assessment and good level of PPE/ hygiene by site workers/ staff; dust suppression measures if required.
Electrical Substation proximal Soil Contamination S2	Direct soil and dust ingestion P1 Dermal Contact P3 Inhalation of dust P4	Future site users (residents) R2	Medium	Low Likelihood	Low Risk – Suitably designed site investigation considering the contamination associated with substation usage (PCBs)
	Consumption of home grown produce P2 Plant Uptake P9	Future site users (residents) R2	Severe	Low Likelihood	Medium Risk – Suitably designed site investigation considering the contamination associated with substation usage (PCBs) especially in areas potentially used for gardens

					If the housing plans are to be made available prior to investigation.
Off-site Infilled Land Ground Gases S3	Horizontal and vertical migration of ground gasses and vapours P10	Future site users (residents) R2	Severe	Unlikely	Low Risk – Suitably designed site investigation with gas monitoring boreholes to ascertain the gas profile of the subsurface.
Aquatic Environment					
Contaminated Soils S1	Vertical migration of leachates (unsaturated zone) P5	Groundwater (aquifer) R4	Mild	Unlikely	Near Zero Risk – high vulnerability aquifer however ground works unlikely to impact aquifer due to the site history being relatively inconsequential for deep contamination. Any contamination present would likely be in made ground deposits.
	Horizontal and vertical migration of contaminants (saturated zone) P6				
Electrical Substation S2	Horizontal and vertical migration of contaminants (saturated zone) P6	Groundwater (aquifer) R4	Mild	Unlikely	Near Zero Risk – Nature of underlying Geology with clay cover over bedrock acts as a cap, preventing any contamination from migrating into the aquifer. Nature of any contamination present likely immobile
	Vertical migration of leachates (unsaturated zone) P5				

SECTION 4 Field Investigation

4.1 Site Works

A geotechnical and geoenvironmental site investigation comprising four windowless sampled boreholes and two deep rotatory cored boreholes was undertaken between the 9th and 10th of January 2024 with the addition of two trial pits for soakaway infiltration tests on the 16th of January 2024.

The fieldwork was supervised by TFW Group Ltd, who logged the exploratory holes to the requirements of BS 5930:2015+A1:2020. The proposed locations of the exploratory holes were determined by TFW Group Ltd in general accordance with BS 10175:2011+A2:2017 in order to assess the findings of the preliminary conceptual site model.

The boreholes referenced WS01 to WS04, were formed using a Terrier 2000 rig. Dynamic sampling techniques were employed from surface to produce a continuous disturbed sample.

Standard penetration tests (SPT) were carried out at regular intervals in general accordance with BS1377: Part 9:1990:3.3. SPT results summarised as N values are presented on the borehole log.

Boreholes were monitored for groundwater ingress as drilling proceeded.

Representative disturbed samples were taken and retained in airtight containers for environmental and geotechnical testing.

The borehole logs are presented in **Annex D**.

Boreholes reference BH01 and BH02 were formed using a track mounted rotary drilling rig. Either dynamic sampling techniques were employed from the base of the inspection pit to produce a continuous disturbed sample or advanced using rotary open hole methods to remove the overburden. On refusal to dynamic sample or encountering solid geology, the boreholes were continued by rotary core drilling methods utilising an air mist flush. All core samples were retained in sequence in labelled core boxes.

Standard penetration tests (SPT) were carried out at regular intervals in general accordance with BS1377: Part 9:1990:3.3. SPT results summarised as N values are presented on the borehole log.

Boreholes were monitored for groundwater ingress as drilling proceeded.

The borehole logs are presented in **Annex D**.

On completion BH01 and BH02 were backfilled with materials arising and bentonite pellets.

On completion, WS01, WS02 and WS03 were installed with slotted standpipes consisting of a 50mm ID HDPE slotted tube set in a granular filter zone and sealed above with a bentonite plug. Installations were protected at surface with an upstanding/flush cover. Full installation details are recorded on the relevant logs.

Trial pits referenced TP01 and TP02, were formed using a JCB 3CX excavator with a 0.60m wide bucket.

Breaking out of the hardstanding was required at trial pit TP01 and TP02 prior to excavation.

Representative disturbed samples were taken and retained in airtight containers for environmental and geotechnical testing.

On completion all trial pits were backfilled with materials arising compacted in layers using the excavator bucket. The ground surface was left proud to accommodate future settlement of backfilled materials.

The trial pit logs are presented in **Annex D**.

Soakaway tests were carried out in trial pits TP01 and TP02 in general accordance with BRE DG 365:2016. The excavation sides were squared using the excavator bucket and dimensions recorded within the test section. The trial pit was partially filled with clean water using a dedicated bowser with a 75mm diameter outlet and the fall in level recorded against time. The results are presented in **Annex E**.

Exploratory hole locations are shown on **Drawing 01**.

4.2 Ground Conditions

The ground conditions encountered by the exploratory holes can in general be summarised as shown in **Table 4.1**.

Table 4.1 Summary of Typical Ground Conditions

Depth (m)			Thickness (m)	Stratum	Chandler Weathering Grade
0.00	-	0.05/0.10	0.05/0.10	TARMACADAM (MADE GROUND)	N/A
0.05/0.10	-	0.15/0.20	0.05/0.15	Aggregate gravel sub-base (MADE GROUND)	N/A
0.15/0.20	-	0.90/1.10	0.75/0.90	Soft/Firm sandy gravelly silty CLAY (MADE GROUND)	N/A
0.90/1.10		1.40/2.45	0.50/1.35	Soft/Firm tending stiff/very stiff at base sandy gravelly CLAY .	IV to III
1.40/2.20		4.90/5.10	2.90/3.50	Stiff to very stiff MUDSTONE /weathered CLAY	III
4.90/5.10		13.70/17.30	8.80/12.20	Extremely weak/weak thickly laminated MUDSTONE	III (to II) Possibly I near base

4.2.1 Miscellaneous Ground Conditions

Trial pit TP02 exhibited a loose greyish brown slightly silty very sandy made ground gravel from 0.20m to 0.90m depth.

4.3 Groundwater

Groundwater information recorded during the site investigation is summarised in **Table 4.2**.

Table 4.2 Groundwater Summary

Location	Depth (m)	Details
BH01	4.20	Seepage of groundwater into the borehole, after 30mins water level remained constant.

4.4 Stability and Obstructions

Trial pits remained stable and vertical during excavation.

Advancement of trial pits TP01 and TP02 was halted at 1.50m and 1.60m respectively, due to achievement of required depths.

4.5 Installation Well Construction

Gas well locations were selected on a targeted basis to investigate potential contamination migration pathways from suspected off-site sources.

Gas installation well construction details are summarised in **Table 4.3**.

Table 4.3 Installation Well Summary

Location	Response Zone		Stratum
	From (m)	To (m)	
WS01	0.80	2.30	Sandy gravelly silty CLAY (MADE GROUND)
WS02	0.60	2.10	Sandy gravelly silty CLAY (MADE GROUND)
WS03	0.80	2.30	Sandy gravelly silty CLAY (MADE GROUND)

4.6 Laboratory Chemical Testing

4.6.1 Sampling Strategy

Soil sampling locations were generally selected on a non-targeted basis to characterise the contamination status of the accessible areas on site, except for samples obtained adjacent to the substation, which were targeted for PCB's.

Sample locations, depths and suspected/known contamination source targets are summarised in **Table 4.4**:

Table 4.4 Sample Locations, Depths and Targets

Location	Depth (m)	Contamination Targets
WS01	0.20	S1 (Metals, Metalloids, TPAH, PAH and Asbestos)
WS01	0.80	S1 (Metals, Metalloids, TPAH, PAH and Asbestos)
WS02	0.60	S1 (Metals, Metalloids, TPAH, PAH and Asbestos)
WS02	1.10	S1 (Metals, Metalloids, TPAH, PAH and Asbestos)
WS02	1.50	S1 (Metals, Metalloids, TPAH, PAH and Asbestos)
WS03	0.30	S1 (Metals, Metalloids, TPAH, PAH and Asbestos) and S2 (PCB's)
WS03	1.10	S1 (Metals, Metalloids, TPAH, PAH and Asbestos) and S2 (PCB's)
TP01	0.30	S1 (Metals, Metalloids, TPAH, PAH and Asbestos)
TP01	0.50	S1 (Metals, Metalloids, TPAH, PAH and Asbestos)
TP01	0.80	S1 (Metals, Metalloids, TPAH, PAH and Asbestos)
TP01	1.30	S1 (Metals, Metalloids, TPAH, PAH and Asbestos)
TP02	0.40	S1 (Metals, Metalloids, TPAH, PAH and Asbestos)
TP02	0.70	S1 (Metals, Metalloids, TPAH, PAH and Asbestos)
TP02	1.30	S1 (Metals, Metalloids, TPAH, PAH and Asbestos)
BH01	1.80	S1 (Metals, Metalloids, TPAH, PAH and Asbestos)

4.6.2 Soil Laboratory Analysis

During the site investigation works soil samples were taken and despatched to the accredited laboratories of Eurofins Chemtest for laboratory chemical testing. Soil samples were tested for the determinants listed in **Table 4.5**.

Table 4.5 Soil Laboratory Analysis

Metals & Metalloids	In-Organics	Organics	Others
Arsenic	Cyanide	Phenols	pH (acidity)
Cadmium	Sulphate	PAH	Asbestos
Chromium III		Petroleum Hydrocarbons	
Chromium VI		PCBs	
Copper			
Lead			
Mercury			
Nickel			
Selenium			
Zinc			

The results are discussed in detail in **SECTION 5** and the laboratory test results certificates may be found in **Annex F**.

4.7 Soil Property Testing

4.7.1 In-situ Permeability Testing

During the site investigation two trial pit soakaway tests were undertaken in TP01 and TP02 and carried out in general accordance with BRE DG 365:2016.

Soakaway test results are summarised in **Table 4.6**.

Table 4.6 Summary of Soakaway Results

Trial Pit	Depth Range of Test (m)	Infiltration Rate (ms ⁻¹)
TP01	1.00-1.50	Insufficient Infiltration
TP02	1.00-1.60	Insufficient Infiltration

The test results are discussed in **SECTION 10.6** and the calculation sheets may be found in **Annex E**.

4.7.2 Laboratory Geotechnical Testing

A schedule of laboratory tests was prepared by TFW Group Ltd and samples were despatched to the accredited laboratories of Apex Testing Solutions. A summary of the testing carried out is presented in **Table 4.7**.

Table 4.7 Summary of Geotechnical Testing

Geotechnical Test	Standard (BS1377:1990)	No. Tested
Moisture Content	Part 2, Clause 3.2	4
4 Point Liquid and Plastic Limit	Part 2, Clause 4.3 & 5.3	4

The test results are presented in **Annex G** and discussed in **SECTION 6** of this report.

SECTION 5 Evaluation of Geoenvironmental Analytical Results

5.1 Assessment Methodology

Comparison of the analytical results has been made with the 2015 Suitable 4 Use Levels (S4UL) provided by Land Quality Management (LQM) Limited and the Chartered Institute of Environmental Health (CIEH) or provisional Category 4 Screening Levels (pC4SL).

Sulphate results have been compared to guidelines presented in British Research Establishment (BRE SD1:2015). Sulphate levels need only be considered for buried concrete risk assessment and are not human health related.

5.2 Soil Test Results

A summary of the chemical test results which include the regulatory soil guideline values used in a residential setting with plant uptake are given in the following tables. The complete results can be found in **Annex F**.

5.2.1 Inorganics

Fifteen samples were tested for a standard suite of inorganics, pH and organic matter. The summarised results are in **Table 5.1**.

Table 5.1 Summary of Soil Chemical Test Results – Inorganics

Substance	Threshold Value (mg/kg)	Source	Measured Concentrations (mg/kg)		Number of Exceedances
			Minimum	Maximum	
Arsenic	37	LQM/CIEH	3.4	27	0
Cadmium	11	LQM/CIEH	0.12	2.2	0
Chromium III	910	LQM/CIEH	7.3	25	0
Chromium VI	6	LQM/CIEH	<0.5	<0.5	0
Copper	2400	LQM/CIEH	5.8	33	0
Lead	200	pC4SL	7.9	320	1 (TP01 0.80)
Mercury (inorganic)	40	LQM/CIEH	0.07	1.3	0
Nickel	180	LQM/CIEH	8.3	17	0
Selenium	250	LQM/CIEH	0.3	1.1	0
Zinc	3700	LQM/CIEH	<0.50	<0.50	0
Cyanide	-	-	<0.5	<0.5	-
Boron	290	LQM/CIEH	0.42	2.5	0
Sulphate (%)	0.24	BRE	0.025	0.11	0
Organic Matter (%)	-	-	0.3	4.3	-
Ph	-	-	7.5	8.3	-
Notes:					
- No available guideline					

5.2.2 Organics

Fifteen samples were tested for speciated polycyclic aromatic hydrocarbons. The summarised results are in **Table 5.2**.

Table 5.2 Summary of Soil Chemical Test Results – Speciated Polycyclic Aromatic Hydrocarbons

Substance	Threshold Value (mg/kg)	Source	Measured Concentrations (mg/kg)		Number of Exceedances
			Minimum	Maximum	
Naphthalene	2.3	LQM/CIEH	0.2	0.93	0
Acenaphthylene	170	LQM/CIEH	0.1	1.2	0
Acenaphthene	210	LQM/CIEH	0.13	0.18	0
Fluorene	170	LQM/CIEH	0.15	0.76	0
Phenanthrene	95	LQM/CIEH	0.21	10	0
Anthracene	2400	LQM/CIEH	0.16	2.6	0
Fluoranthene	280	LQM/CIEH	0.3	25	0
Pyrene	620	LQM/CIEH	0.26	18	0
Benzo(a)anthracene	7.2	LQM/CIEH	0.3	16	1 (TP01 0.50)
Chrysene	15	LQM/CIEH	0.23	13	0
Benzo(b)fluoranthene	2.6	LQM/CIEH	0.31	23	3 (WS01 0.20, TP01 0.50, TP02 0.40)
Benzo(k)fluoranthene	77	LQM/CIEH	0.11	8.1	0
Benzo(a)pyrene	2.2	LQM/CIEH	0.26	16	4 (WS01 0.20, WS02 1.10, TP01 0.50, TP02 0.40)
Indeno(123cd)pyrene	27	LQM/CIEH	0.23	16	0
Dibenzo(ah)anthracene	0.24	LQM/CIEH	0.19	3.9	0
Benzo(ghi)perylene	320	LQM/CIEH	0.24	16	0
Total PAH	-	-	<2.0	<2.0	-
Notes: Thresholds based on 1.0% soil organic matter - No available guidelines					

Fifteen samples were tested for petroleum hydrocarbon. The summarised results are shown in **Table 5.3**.

Table 5.3 Summary of Soil Chemical Test Results – Petroleum Hydrocarbons

Substance	Threshold Value (mg/kg)	Source	Measured Concentrations (mg/kg)		Number of Exceedances
			Minimum	Maximum	
Aliphatic					
PH C5 – C6 Ali	42	LQM/CIEH	<0.05	<0.05	0
PH C6 – C8 Ali	100	LQM/CIEH	<0.05	<0.05	0
PH C8 – C10 Ali	27	LQM/CIEH	<0.05	<0.05	0
PH C10 – C12 Ali	130	LQM/CIEH	<2.0	2.2	0
PH C12 – C16 Ali	1100	LQM/CIEH	<1.0	<1.0	0
PH C16 – C21 Ali	65000*	LQM/CIEH	<2.0	<2.0	0
PH C21 – C35 Ali	65000*	LQM/CIEH	<3.0	8.8	0
PH C35 – C44 Ali	65000	LQM/CIEH	<10.0	17	0
Aromatic					
PH C5 – C7 Arom	70	LQM/CIEH	<1.0	<1.0	0
PH C7 – C8 Arom	130	LQM/CIEH	<1.0	<1.0	0
PH C8 – C10 Arom	34	LQM/CIEH	<1.0	<1.0	0
PH C10 – C12 Arom	74	LQM/CIEH	<1.0	<1.0	0

PH C12 – C16 Arom	140	LQM/CIEH	<1.0	<1.0	0
PH C16 – C21 Arom	260	LQM/CIEH	<2.0	79	0
PH C21 – C35 Arom	1100	LQM/CIEH	<1.0	390	0
PH C35 – C44 Arom	1100	LQM/CIEH	2.1	220	0
Notes: PH – Petroleum Hydrocarbon Ali – Aliphatic Arom – Aromatic Thresholds based on 1.0% soil organic matter * – Ali C16-21 and C21-C35 based on criteria for Ali EC >16-35					

Two samples were tested for polychlorinated biphenyl (PCB). The summarised results are in **Table 5.4**.

Table 5.4 Summary of Soil Chemical Test Results – PCB

Substance	Threshold Value (mg/kg)	Source	Measured Concentrations (µg/kg)		Number of Exceedances
			Minimum	Maximum	
PCB 180	0.2	TSCA	<0.0010	<0.0010	0
PCB 138	0.2	TSCA	<0.0010	<0.0010	0
PCB 153	0.2	TSCA	<0.0010	<0.0010	0
PCB 118	0.2	TSCA	<0.0010	<0.0010	0
PCB 90-101	0.2	TSCA	<0.0010	<0.0010	0
PCB 52	0.2	TSCA	<0.0010	<0.0010	0
PCB 28	0.2	TSCA	<0.0010	<0.0010	0
Total PCBs	0.008	CLEA	<0.0010	<0.0010	0
Notes: - No available guideline					

5.2.3 Asbestos Testing

All made ground soil samples were scheduled for asbestos screening. Asbestos was not detected.

SECTION 6 Geotechnical Testing Results

Geotechnical testing results are summarised in the following sections and presented in their entirety in **Annex G**.

6.1 Plasticity & Moisture Content Testing

During the investigation *three samples of the shallow clay material was taken and submitted for plasticity testing. The test results are summarised in **Table 6.1**.

Table 6.1 Plasticity & Moisture Content Test Results

Location	Depth (m)	Moisture Content (%)	Plasticity Index (%)	Passing 425µm Sieve (%)	Modified Plasticity Index (%)	Volume Change Potential
BH01	5.00	31.0	27	92	24.84	Medium
TP01	1.40	22.9	18	86	15.48	Low
TP02	1.00	38.6	11	79	8.69	Non-Plastic
TP02	1.30	29.0	24	95	22.8	Medium

In line with the NHBC (Chapter 4.2), the modified plasticity index for each sample was calculated. For design purposes the soils on site should be assumed to have a medium volume change potential.

6.2 BRE SD1 Testing

Four samples were subject to BRE SD1 testing for concrete classification. The results are summarised in **Table 6.2**.

Table 6.2 BRE SD1 Testing Summary

Location	Depth (m)	2:1 Water/Soil Extract		Total Potential Sulphate (%)	pH	Design Sulphate Class for Location	ACEC Class for Location
		SO ₄ (mg/l)	Mg (mg/l)				
WS01	0.20	0.11	<0.010	0.96	7.5	DS-3	AC-3
WS02	1.50	0.025	<0.010	0.03	8.1	DS-1	AC-1
TP01	0.50	0.029	<0.010	1.32	8.3	DS-4	AC-4
TP02	0.40	0.029	<0.010	0.33	8.2	DS-2	AC-2

SECTION 7 Quantitative Risk Assessment

7.1 Contaminants of Concern

Contaminants identified as part of the investigation are summarised in **Table 7.1**, along with an interpretation of the likely contamination source. Where applicable, the contaminant, source relationship is based on the inferences made in the preliminary conceptual site model.

Table 7.1 Contaminants of Concern

Location	Depth	Contaminant	Source
TP01	0.50	Benzo(a)anthracene Benzo(a)pyrene Benzo(b)fluoranthene	S1 (MADE GROUND)
TP01	0.80	Lead	S1 (MADE GROUND)
TP02	0.40	Benzo(a)pyrene Benzo(b)fluoranthene	S1 (MADE GROUND)
WS01	0.20	Benzo(a)pyrene Benzo(b)fluoranthene	S1 (MADE GROUND)
WS02	1.10	Benzo(a)pyrene	S1 (MADE GROUND)

7.2 Pollutant Linkages

Based on the findings of the intrusive site investigation and identified contaminants, the preliminary conceptual site model has been revised. Significant pollutant linkages are tabulated in the refined conceptual site model **Table 7.2**. Identified pollutant linkages will require detailed risk assessment, appropriate mitigation or remedial measures.

Table 7.2 Refined Conceptual Site Model

Source	Pathway	Receptor
S1 MADE GROUND – Made Ground associated with existing cinema building and historic construction	Direct soil and dust ingestion P1 Dermal contact P3 Inhalation of dust P4	Construction and maintenance workers R1 Passers-by or neighbouring site users R3 Future site users (residents) R2
	Consumption of home grown produce P2 Plant Uptake P9	Future site users (residents) R2
	Direct contact with construction materials P11	Construction materials (concrete/potable water pipes) R7
S3 Ground Gasses (Assessment not yet complete)	P10 Horizontal and vertical migration of gasses and vapours (unsaturated zone)	R2 Future site users (residents)

The following sections summarise the likely mitigation and remedial measures suitable for the identified contamination and proposed development. Detailed methodology to achieve the measures should be prescribed in a Remediation Strategy Report and the results presented in a Validation Report upon completion of the development.

7.2.1 Human Health

7.2.1.1 Contaminated Soils

To protect future site users from the identified contamination within made ground soils, it is anticipated that the most economical remedial solution will be to cap the source. The capping should consist of the proposed buildings and hard standings. In garden and soft landscaped areas the capping should consist of 600mm of suitable inert topsoil, and subsoil if desired.

As good practice, construction workers should adhere to good site management, COSHH, good standards of hygiene and appropriate health & safety on site, with personal protection equipment (PPE) and dust suppression where appropriate.

All imported soils should be validated as clean and suitable for use in accordance with 'Requirements for the Chemical Testing of Imported Soils for Various End Uses and Validation Cover Systems'.

For proposed new supply water pipes, the UK Water Industry Research publication 'Guidance for the Selection of Water Supply Pipes to be used in Brownfield Sites (Report 10/WM/03/21)' should be consulted.

In accordance with EC Regulation 1272/2008 and Environment Agency Guidance WM3 soils destined for off-site disposal should be classified on the basis of their hazard phrases prior to disposal. Soils are classified as a mirror entry waste and should be classified on the basis of their specific chemical properties.

If during earthworks ground conditions are encountered that are markedly different to those found during the investigation then the ground should be subject to additional sampling and testing and any necessary remedial measures designed and implemented before continuing with the works.

7.2.1.2 Ground Gas

Ground gas risk assessment has yet to be completed, upon completion of gas monitoring a full gas risk addendum will be added to this report.

7.2.2 Aquatic Environment

Site specific mitigation and remedial measures are not required with respect to the aquatic environment. The contamination which is present is found in the upper made ground layers of the soils and not in the bedrock and comprises only nominal exceedances. The overlying soils above bedrock are rich in clays and so act as a cap, preventing any contamination from migrating into the bedrock. The aquifer beneath the site is designated as a secondary aquifer, however due to the high clay content above the rock, any contamination is very unlikely to migrate into the aquifer to become a pollutant.

During the construction period, there is a risk to the environment/adjacent sites from de-watering, digging foundations, moving contaminated soil, drainage misconnections, discharges to local surface waters or the ground, runoff from construction materials and/or exposed ground, wheel washings and oil or chemical spills.

The risk is considered to be negligible as any adverse effects will be easily preventable by due diligence to good construction practise and housekeeping in preventing surface runoff and the spillage of materials.

The basic measures that should be taken are as follows:

- Prepare a drainage plan and mark the manholes to prevent pollutants accidentally reaching the surface water sewers;
- Carry out any activities that could cause pollution in a designated, bunded area, away from rivers or boreholes. Where possible it should drain to the foul sewer;
- Use settlement ponds to remove silty water;
- Store all oils and chemicals in a fully bunded area to prevent leaks or spills;
- Get advice on whether you need an environmental permit and apply in good time

SECTION 8 Engineering Recommendations

8.1 Preparation of Site

Prior to the demolition of the Gaiety Cinema a full and appropriate survey should be undertaken that should include both sharps and asbestos. All deleterious materials should then be removed by appropriate specialist contractors.

The building should then be demolished including all foundation and the materials removed to an appropriate landfill facility.

In most buildings of the Gaiety's size and age a basement plant room will be present. Should the same be true in this case then holes should be punched in the basement floor to allow drainage, the walls broken out to at least 1.0m below the underside of the proposed new build formations and then infilled with well compacted hardcore as recommended below.

In view of the above it may also be prudent once the building has been demolished to retrieve additional samples for chemical testing.

Areas of vegetation including all roots should be stripped and removed from beneath the proposed development site.

Allowances should be made for any temporary/permanent support works to any existing adjacent structure necessary as a result of the proposed works.

Contingencies should be made for the protection/diversion of any underground/overhead services present beneath/above the site brought about as a result of the proposed works.

Any reduced levels should be brought up to the required levels with suitable inert mainly granular materials. Department of Transport (DTP) type 2 sub-base or similar should be used and compacted in layers to the requirements of the Specification for Highway Works.

Allowances should also be made for the excavation of any soft spots/areas and their replacement with well compacted imported granular materials.

In accordance with EC Regulation 1272/2008 and Environment Agency Guidance WM3 soils and other materials destined for off-site disposal should be classified on the basis of their hazard phrases prior to disposal. Soils are classified as a mirror entry waste and should be classified on the basis of their specific chemical properties. Terra Firma (Wales) Ltd offer this service if required.

8.2 Foundation and Floor Slab Solution

Given the nature of the proposed structure it is recommended that a pile foundation solution is used. Due to the built up nature of the area a bored piled foundation solution is thought most appropriate for the development.

For a 400mm diameter bored/CFA pile with a typical length of 15m socketed into the competent mudstone bedrock an estimated working pile load of 750kN should be achievable.

For the quoted pile sizes, founded within the competent in-situ materials, total settlements should not exceed 10mm with differential movements between adjacent piles being less than half this value.

Measurements should be put in place to monitor vibrations during pile installation. If vibrations exceed guideline levels, then measures should also be taken to dampen such vibrations. If, however, vibrations exceed permissible values then consideration should be given to an alternative solution.

The estimated working pile loads, pile type and lengths are given for guidance only and should be confirmed by a specialist piling contractor and it may be prudent to test drive/install piles at selected locations.

For the quoted pile sizes, founded within the competent in-situ materials, total settlements should not exceed 10mm with differential movements between adjacent piles being less than half this value.

Floor slabs should be designed as suspended.

All foundation formations should be inspected by a suitably qualified Engineer before being concreted.

8.3 Excavations and Formations

Most of the shallow excavations will be possible with normal soil excavating machinery.

Shallow perched water and groundwater flows were not encountered during the investigation. Any water inflows together with rainwater infiltration should be dealt with by conventional pumping techniques. However, it should be noted that during times of heavy rainfall a higher water table will be encountered.

The sides of any excavations deeper than 1.20m, or shallower if unstable, should be supported by planking and strutting or other proprietary means.

The sub-formations/formations are likely to be susceptible to loosening, softening and deterioration by exposure to weather (rain, frost and drying conditions), the action of water (flood water or removal of groundwater) and site traffic.

Formations should never be left unprotected and continuously exposed to rain causing degradation, or left exposed/uncovered overnight, unless permitted by a qualified engineer.

Construction plant and other vehicular traffic should not be operated on unprotected formations.

As a minimum the formation/excavation surfaces must be protected by blinding concrete immediately after exposure.

Allowances should be made for the removal of soft spots/areas and their replacement with well compacted granular materials.

Allowances should also be made for special precautions to prevent formation deterioration in addition to the above.

8.4 Protection of Buried Concrete

When the results are compared with Table C1/C2 of BRE Digest 1:2005, it indicates that buried concrete should generally conform to Class AC-4

8.5 Access Roads and Car Parking Areas

For car parking and road areas, formations within the in-situ natural soils a CBR value of 5% may be used for design purposes.

Allowances should be made for the removal of any 'soft spots/areas' and their replacement with well-compacted granular materials as previously described.

Please note that the Local Council / Highways Authority may require in-situ CBR testing to be undertaken before a road is adopted. In-situ CBR Testing should be performed following earthworks to verify the performance of the engineered fill.

8.6 Storm Water Drainage

During the site investigation two soakaway infiltration tests were undertaken in general accordance with BRE DG 365:2016. The soakaway test was carried out in trial pit TP01 and TP02 within natural materials.

The soakaway test recorded insufficient infiltration and was subsequently terminated early.

It can be concluded that soakaway infiltration drainage is not suitable for soils at this site.

ANNEX A
Envirocheck Report

Envirocheck[®] Report:

Datasheet

Order Details:

Order Number:

327033970_1_1

Customer Reference:

18107JR

National Grid Reference:

318790, 177560

Slice:

A

Site Area (Ha):

0.16

Search Buffer (m):

1000

Site Details:

Site at 319030, 177190

Client Details:

Ms J Rual
TFW Group Ltd
5 Deryn Court
Wharfdale Road
Pentwyn
Cardiff
CF23 7HB

Report Section	Page Number
Summary	-
Agency & Hydrological	1
Waste	25
Hazardous Substances	29
Geological	30
Industrial Land Use	34
Sensitive Land Use	-
Data Currency	77
Data Suppliers	83
Useful Contacts	84

Introduction

The Environment Act 1995 has made site sensitivity a key issue, as the legislation pays as much attention to the pathways by which contamination could spread, and to the vulnerable targets of contamination, as it does the potential sources of contamination. For this reason, Landmark's Site Sensitivity maps and Datasheet(s) place great emphasis on statutory data provided by the Environment Agency/Natural Resources Wales and the Scottish Environment Protection Agency; it also incorporates data from Natural England (and the Scottish and Welsh equivalents) and Local Authorities; and highlights hydrogeological features required by environmental and geotechnical consultants. It does not include any information concerning past uses of land. The datasheet is produced by querying the Landmark database to a distance defined by the client from a site boundary provided by the client. In this datasheet the National Grid References (NGRs) are rounded to the nearest 10m in accordance with Landmark's agreements with a number of Data Suppliers.

Copyright Notice

© Landmark Information Group Limited 2023. The Copyright on the information and data and its format as contained in this Envirocheck® Report ("Report") is the property of Landmark Information Group Limited ("Landmark") and several other Data Providers, including (but not limited to) Ordnance Survey, British Geological Survey, the Environment Agency/Natural Resources Wales and Natural England, and must not be reproduced in whole or in part by photocopying or any other method. The Report is supplied under Landmark's Terms and Conditions accepted by the Customer.

A copy of Landmark's Terms and Conditions can be found with the Index Map for this report. Additional copies of the Report may be obtained from Landmark, subject to Landmark's charges in force from time to time. The Copyright, design rights and any other intellectual rights shall remain the exclusive property of Landmark and/or other Data providers, whose Copyright material has been included in this Report.

© Environment Agency & United Kingdom Research and Innovation 2023. © Natural Resources Wales & United Kingdom Research and Innovation 2023.

Natural England Copyright Notice

Site of Special Scientific Interest, National Nature Reserve, Ramsar, Special Protection Area, Special Conservation Area, Marine Nature Reserve data (derived from Ordnance Survey 1:10000 raster) is provided by, and used with the permission of, Natural England who retain the copyright and Intellectual Property Rights for the data.

Scottish Natural Heritage Copyright

Contains SNH information licensed under the Open Government Licence v3.0.

Ove Arup Copyright Notice

The Mining Instability data was obtained on licence from Ove Arup & Partners Limited (for further information, contact mining.review@arup.com). No reproduction or further use of such Data is to be made without the prior written consent of Ove Arup & Partners Limited. The supplied Mining Instability data is derived from publicly available records and other third party sources and neither Ove Arup & Partners nor Landmark warrant the accuracy or completeness of such information or data.

Stantec Copyright Notice

The cavity data presented has been extracted from the PBA (now Stantec UK Ltd) enhanced version of the original DEFRA national cavity databases. Stantec UK Ltd retain the copyright & intellectual property rights in the data. Whilst all reasonable efforts are made to check that the information contained in the cavity databases is accurate we do not warrant that the data is complete or error free. The information is based upon our own researches and those collated from a number of external sources and is continually being augmented and updated by Stantec UK Ltd. In no event shall Stantec UK Ltd or Landmark be liable for any loss or damage including, without limitation, indirect or consequential loss or damage arising from the use of this data.

Radon Potential dataset Copyright Notice

Information supplied from a joint dataset compiled by The British Geological Survey and Public Health England.

Natural Resources Wales Copyright Notice

Contains Natural Resources Wales information © Natural Resources Wales and Database Right. All rights Reserved. Contains Ordnance Survey Data. Ordnance Survey Licence number 100019741. Crown Copyright and Database Right. Contains Natural Resources Wales information © Natural Resources Wales and Database Right. All rights Reserved. Some features of this information are based on digital spatial data licensed from the Centre for Ecology & Hydrology © NERC (CEH). Defra, Met Office and DARD Rivers Agency © Crown copyright. © Cranfield University. © James Hutton Institute. Contains OS data © Crown copyright and database right 2023. Land & Property Services © Crown copyright and database right.

Report Version v53.0

Data Type	Page Number	On Site	0 to 250m	251 to 500m	501 to 1000m (*up to 2000m)
Agency & Hydrological					
BGS Groundwater Flooding Susceptibility	pg 1	Yes	Yes	Yes	n/a
Contaminated Land Register Entries and Notices					
Discharge Consents	pg 1				3
Prosecutions Relating to Controlled Waters			n/a	n/a	n/a
Enforcement and Prohibition Notices					
Integrated Pollution Controls					
Integrated Pollution Prevention And Control					
Local Authority Integrated Pollution Prevention And Control					
Local Authority Pollution Prevention and Controls	pg 2			1	8
Local Authority Pollution Prevention and Control Enforcements					
Nearest Surface Water Feature	pg 3				Yes
Pollution Incidents to Controlled Waters	pg 3			1	16
Prosecutions Relating to Authorised Processes					
Registered Radioactive Substances	pg 6			3	28
River Quality					
River Quality Biology Sampling Points					
River Quality Chemistry Sampling Points					
Substantiated Pollution Incident Register	pg 11				1
Water Abstractions	pg 11				1 (*44)
Water Industry Act Referrals	pg 22				1
Groundwater Vulnerability Map	pg 22	Yes	n/a	n/a	n/a
Bedrock Aquifer Designations	pg 23	Yes	n/a	n/a	n/a
Superficial Aquifer Designations	pg 23	Yes	n/a	n/a	n/a
Source Protection Zones					
Extreme Flooding from Rivers or Sea without Defences				n/a	n/a
Flooding from Rivers or Sea without Defences				n/a	n/a
Areas Benefiting from Flood Defences				n/a	n/a
Flood Water Storage Areas				n/a	n/a
Flood Defences				n/a	n/a
OS Water Network Lines	pg 23				7

Data Type	Page Number	On Site	0 to 250m	251 to 500m	501 to 1000m (*up to 2000m)
Waste					
BGS Recorded Landfill Sites					
Historical Landfill Sites	pg 25				2
Integrated Pollution Control Registered Waste Sites					
Licensed Waste Management Facilities (Landfill Boundaries)					
Licensed Waste Management Facilities (Locations)					
Local Authority Landfill Coverage	pg 25	1	n/a	n/a	n/a
Local Authority Recorded Landfill Sites					
Potentially Infilled Land (Non-Water)	pg 25				2
Potentially Infilled Land (Water)	pg 25		4	11	35
Registered Landfill Sites					
Registered Waste Transfer Sites					
Registered Waste Treatment or Disposal Sites	pg 28			1	
Hazardous Substances					
Control of Major Accident Hazards Sites (COMAH)	pg 29				1
Explosive Sites					
Notification of Installations Handling Hazardous Substances (NIHHS)					
Planning Hazardous Substance Consents	pg 29				1
Planning Hazardous Substance Enforcements					

Data Type	Page Number	On Site	0 to 250m	251 to 500m	501 to 1000m (*up to 2000m)
Geological					
BGS 1:625,000 Solid Geology	pg 30	Yes	n/a	n/a	n/a
BGS Estimated Soil Chemistry	pg 30	Yes			
BGS Recorded Mineral Sites					
BGS Urban Soil Chemistry	pg 30		Yes	Yes	Yes
BGS Urban Soil Chemistry Averages	pg 32	Yes			
CBSCB Compensation District			n/a	n/a	n/a
Coal Mining Affected Areas			n/a	n/a	n/a
Mining Instability			n/a	n/a	n/a
Man-Made Mining Cavities					
Natural Cavities					
Non Coal Mining Areas of Great Britain				n/a	n/a
Potential for Collapsible Ground Stability Hazards	pg 33	Yes		n/a	n/a
Potential for Compressible Ground Stability Hazards				n/a	n/a
Potential for Ground Dissolution Stability Hazards				n/a	n/a
Potential for Landslide Ground Stability Hazards	pg 33	Yes		n/a	n/a
Potential for Running Sand Ground Stability Hazards	pg 33	Yes		n/a	n/a
Potential for Shrinking or Swelling Clay Ground Stability Hazards	pg 33		Yes	n/a	n/a
Radon Potential - Radon Affected Areas			n/a	n/a	n/a
Radon Potential - Radon Protection Measures			n/a	n/a	n/a
Industrial Land Use					
Contemporary Trade Directory Entries	pg 34		46	77	181
Fuel Station Entries	pg 59			1	5
Points of Interest - Commercial Services	pg 60		25	48	52
Points of Interest - Education and Health	pg 70				4
Points of Interest - Manufacturing and Production	pg 71		1	5	27
Points of Interest - Public Infrastructure	pg 73		1	3	17
Points of Interest - Recreational and Environmental	pg 75				9
Gas Pipelines					
Underground Electrical Cables					

Data Type	Page Number	On Site	0 to 250m	251 to 500m	501 to 1000m (*up to 2000m)
Sensitive Land Use					
Ancient Woodland					
Areas of Adopted Green Belt					
Areas of Unadopted Green Belt					
Areas of Outstanding Natural Beauty					
Environmentally Sensitive Areas					
Forest Parks					
Local Nature Reserves					
Marine Nature Reserves					
National Nature Reserves					
National Parks					
Nitrate Sensitive Areas					
Nitrate Vulnerable Zones					
Ramsar Sites					
Sites of Special Scientific Interest					
Special Areas of Conservation					
Special Protection Areas					
World Heritage Sites					

Map ID	Details	Quadrant Reference (Compass Direction)	Estimated Distance From Site	Contact	NGR
	BGS Groundwater Flooding Susceptibility Flooding Type: Potential for Groundwater Flooding to Occur at Surface	A13SW (W)	0	1	318788 177556
	BGS Groundwater Flooding Susceptibility Flooding Type: Potential for Groundwater Flooding of Property Situated Below Ground Level	A13NW (N)	20	1	318788 177600
	BGS Groundwater Flooding Susceptibility Flooding Type: Potential for Groundwater Flooding to Occur at Surface	A13NE (NE)	190	1	318950 177700
	BGS Groundwater Flooding Susceptibility Flooding Type: Potential for Groundwater Flooding to Occur at Surface	A13NW (NW)	219	1	318650 177750
	BGS Groundwater Flooding Susceptibility Flooding Type: Potential for Groundwater Flooding to Occur at Surface	A13NW (N)	226	1	318750 177800
	BGS Groundwater Flooding Susceptibility Flooding Type: Potential for Groundwater Flooding to Occur at Surface	A13NW (NW)	322	1	318500 177750
	BGS Groundwater Flooding Susceptibility Flooding Type: Potential for Groundwater Flooding of Property Situated Below Ground Level	A14NW (E)	437	1	319250 177600
1	Discharge Consents Operator: Dwr Cymru Cyfyngedig Property Type: Sewerage Network - Sewers - Water Company Location: Kimberly Road Cso, Junc Pen-Y-Lan Rd And Kimberley Rd, Cardiff, Cf23 5hx Authority: Natural Resources Wales Catchment Area: Not Supplied Reference: Ae2015304 Permit Version: Not Supplied Effective Date: 8th August 2019 Issued Date: 8th August 2019 Revocation Date: Not Supplied Discharge Type: Sewage Discharges - Stw Storm Overflow/Storm Tank - Water Company Discharge: Freshwater Stream/River Environment: Roath Brook Receiving Water: Roath Brook Status: Effective Positional Accuracy: Located by supplier to within 10m	A19NW (NE)	845	2	319315 178253
1	Discharge Consents Operator: Dwr Cymru Cyfyngedig Property Type: Sewerage Network - Sewers - Water Company Location: Cardiff-Penylan Road Under Bridge, Penylan Road, Cardiff, Cardiff Cbc Authority: Natural Resources Wales Catchment Area: ROATH BROOK Reference: Ae2015304 Permit Version: 1 Effective Date: 2nd September 1963 Issued Date: 2nd September 1963 Revocation Date: Not Supplied Discharge Type: Sewage Discharges - Stw Storm Overflow/Storm Tank - Water Company Discharge: Freshwater Stream/River Environment: Roath Brook Receiving Water: Roath Brook Status: Effective Positional Accuracy: Located by supplier to within 10m	A19NW (NE)	854	2	319320 178260
1	Discharge Consents Operator: Dwr Cymru Cyfyngedig Property Type: Sewerage Network - Sewers - Water Company Location: Cardiff-Penylan Road Under Bridge, Penylan Road, Cardiff, Cardiff Cbc Authority: Natural Resources Wales Catchment Area: ROATH BROOK Reference: AE2015304 Permit Version: 1 Effective Date: 2nd September 1963 Issued Date: 2nd September 1963 Revocation Date: Not Supplied Discharge Type: Sewage Discharges - Stw Storm Overflow/Storm Tank - Water Company Discharge: Freshwater Stream/River Environment: Roath Brook Receiving Water: Roath Brook Status: Effective Positional Accuracy: Located by supplier to within 100m	A19NW (NE)	854	2	319320 178260

Map ID	Details	Quadrant Reference (Compass Direction)	Estimated Distance From Site	Contact	NGR
2	Local Authority Pollution Prevention and Controls Name: Roath Garage Location: Moy Road, Roath, Cardiff, Cf24 4td Authority: Cardiff Council, Pollution Control Division Permit Reference: Ppc/120/1.1 Dated: 1st December 2003 Process Type: Local Authority Pollution Prevention and Control Description: PG1/1Waste oil burners, less than 0.4MW net rated thermal input Status: Permitted Positional Accuracy: Manually positioned to the address or location	A18SW (N)	339	3	318788 177919
3	Local Authority Pollution Prevention and Controls Name: Freye Dry Cleaning Location: 12 Wellfield Road, Plasnewydd, Cardiff, CF24 3PB Authority: Cardiff Council, Pollution Control Division Permit Reference: PPC/138/7 Dated: Not Supplied Process Type: Local Authority Pollution Prevention and Control Description: PG6/46 Dry cleaning Status: Permitted Positional Accuracy: Manually positioned to the address or location	A19SW (NE)	534	3	319188 177950
4	Local Authority Pollution Prevention and Controls Name: Johnsons Dry Cleaners Location: 27 Wellfield Road, Cardiff, Cf24 3nz Authority: Cardiff Council, Pollution Control Division Permit Reference: PPC/135/7 Dated: Not Supplied Process Type: Local Authority Pollution Prevention and Control Description: PG6/46 Dry cleaning Status: Permitted Positional Accuracy: Manually positioned to the address or location	A19SW (NE)	563	3	319171 178007
5	Local Authority Pollution Prevention and Controls Name: Star Albany Service Station Location: 142 Albany Road, Roath, CARDIFF, South Glamorgan, CF24 3RW Authority: Cardiff Council, Pollution Control Division Permit Reference: Epa90/92/1.4 Dated: 6th January 1999 Process Type: Local Authority Air Pollution Control Description: PG1/14 Petrol filling station Status: Authorised Positional Accuracy: Automatically positioned to the address	A14NW (E)	644	3	319407 177807
6	Local Authority Pollution Prevention and Controls Name: Star City Service Station Location: 1 City Road, CARDIFF, South Glamorgan, CF24 3BJ Authority: Cardiff Council, Pollution Control Division Permit Reference: Epa90/118/1.4 Dated: 17th June 1992 Process Type: Local Authority Air Pollution Control Description: PG1/1Waste oil burners, less than 0.4MW net rated thermal input Status: Authorisation revoked Positional Accuracy: Manually positioned to the address or location	A9NW (SE)	695	3	319137 176935
6	Local Authority Pollution Prevention and Controls Name: Alpha Garages Ltd Location: 1 City Road, CARDIFF, South Glamorgan, CF24 Authority: Cardiff Council, Pollution Control Division Permit Reference: Epa90/02 Dated: 17th June 1992 Process Type: Local Authority Air Pollution Control Description: PG1/1Waste oil burners, less than 0.4MW net rated thermal input Status: Authorisation revoked Positional Accuracy: Manually positioned to the address or location	A9NW (SE)	697	3	319135 176931
7	Local Authority Pollution Prevention and Controls Name: Malthurst Cardiff Service Station Location: 145 Newport Road, Roath, CARDIFF, South Glamorgan, CF24 1AG Authority: Cardiff Council, Pollution Control Division Permit Reference: PPC/93/1.2 Dated: 6th January 1999 Process Type: Local Authority Pollution Prevention and Control Description: PG1/14 Petrol filling station Status: Permitted Positional Accuracy: Automatically positioned to the address	A9NE (SE)	839	3	319531 177112

Map ID	Details	Quadrant Reference (Compass Direction)	Estimated Distance From Site	Contact	NGR
8	Local Authority Pollution Prevention and Controls Name: Somerfield Service Station Location: 188 Cathays Terrace, Cathays, CARDIFF, South Glamorgan, CF2 4HZ Authority: Cardiff Council, Pollution Control Division Permit Reference: Ppc/81/1.4 Dated: 31st December 1998 Process Type: Local Authority Pollution Prevention and Control Description: PG1/14 Petrol filling station Status: Permitted Positional Accuracy: Automatically positioned to the address	A17SW (NW)	883	3	318074 178116
9	Local Authority Pollution Prevention and Controls Name: Top Hat Dry Cleaning Location: 142 Crwys Road, Cathays, Cardiff, CF24 4NR Authority: Cardiff Council, Pollution Control Division Permit Reference: PPC/143/7 Dated: Not Supplied Process Type: Local Authority Pollution Prevention and Control Description: PG6/46 Dry cleaning Status: Permitted Positional Accuracy: Manually positioned to the address or location	A17SW (NW)	935	3	318091 178214
	Nearest Surface Water Feature	A19SW (NE)	788	-	319281 178207
10	Pollution Incidents to Controlled Waters Property Type: Not Given Location: Miskin And, Glynrhondda Road Authority: Environment Agency, Welsh Region Pollutant: Cesspit Contents Note: Not Supplied Incident Date: 25th November 1995 Incident Reference: 26783 Catchment Area: Not Given Receiving Water: Not Given Cause of Incident: Unknown Incident Severity: Category 3 - Minor Incident Positional Accuracy: Located by supplier to within 100m	A13SW (SW)	287	4	318600 177300
11	Pollution Incidents to Controlled Waters Property Type: Not Given Location: Bridge Between, Ely And, FAIRWATER Authority: Environment Agency, Welsh Region Pollutant: Agricultural: Silage Liquor Note: Not Supplied Incident Date: 9th June 1996 Incident Reference: 28630 Catchment Area: Not Given Receiving Water: Not Given Cause of Incident: Unknown Incident Severity: Category 3 - Minor Incident Positional Accuracy: Located by supplier to within 100m	A8NW (S)	536	4	318700 177000
11	Pollution Incidents to Controlled Waters Property Type: Not Given Location: Bridge Between, Elm And, Bwlch Road Authority: Environment Agency, Welsh Region Pollutant: Agricultural: Silage Liquor Note: Not Supplied Incident Date: 9th June 1996 Incident Reference: 28630 Catchment Area: Not Given Receiving Water: Not Given Cause of Incident: Unknown Incident Severity: Category 3 - Minor Incident Positional Accuracy: Located by supplier to within 100m	A8NW (S)	541	4	318700 176995
12	Pollution Incidents to Controlled Waters Property Type: Not Given Location: Outside The Canal Boat, North Road, CARDIFF Authority: Environment Agency, Welsh Region Pollutant: Oils - Petrol Note: Neglect; River Taff Incident Date: 10th July 1998 Incident Reference: 36198 Catchment Area: Not Given Receiving Water: Not Given Cause of Incident: Leakage Incident Severity: Category 3 - Minor Incident Positional Accuracy: Located by supplier to within 100m	A17SW (NW)	805	4	318100 178020

Map ID	Details	Quadrant Reference (Compass Direction)	Estimated Distance From Site	Contact	NGR
13	Pollution Incidents to Controlled Waters Property Type: Not Given Location: Brook, Roath Recreation Park, ROATH Authority: Environment Agency, Welsh Region Pollutant: Farm Effluent/Slurry Note: Not Supplied Incident Date: 7th March 1991 Incident Reference: 111 Catchment Area: Not Given Receiving Water: Not Given Cause of Incident: Unknown Incident Severity: Category 2 - Significant Incident Positional Accuracy: Located by supplier to within 100m	A19NW (NE)	834	4	319300 178250
14	Pollution Incidents to Controlled Waters Property Type: Not Given Location: Sandringham Road, ROATH Authority: Environment Agency, Welsh Region Pollutant: Unknown Note: Not Supplied Incident Date: 22nd July 1991 Incident Reference: 834 Catchment Area: Not Given Receiving Water: Not Given Cause of Incident: Unknown Incident Severity: Category 3 - Minor Incident Positional Accuracy: Located by supplier to within 100m	A19SW (NE)	860	4	319400 178200
15	Pollution Incidents to Controlled Waters Property Type: Warehouses Location: Westville Road Authority: Environment Agency, Welsh Region Pollutant: Oils - Other Oil Note: Vandalism Incident Date: 22nd February 1996 Incident Reference: 27682 Catchment Area: Not Given Receiving Water: Not Given Cause of Incident: Spillage Incident Severity: Category 3 - Minor Incident Positional Accuracy: Manually positioned to the road within the address or location	A19SE (NE)	900	4	319550 178083
15	Pollution Incidents to Controlled Waters Property Type: Not Given Location: Off Westville Road Authority: Environment Agency, Welsh Region Pollutant: Oils - Other Oil Note: Vandalism Incident Date: 22nd February 1996 Incident Reference: 27682 Catchment Area: Not Given Receiving Water: Not Given Cause of Incident: Spillage Incident Severity: Category 3 - Minor Incident Positional Accuracy: Manually positioned to the road within the address or location	A19SE (NE)	919	4	319580 178071
16	Pollution Incidents to Controlled Waters Property Type: Warehouses Location: Location Description Not Available Authority: Environment Agency, Welsh Region Pollutant: Oils - Other Oil Note: Vandalism Incident Date: 22nd February 1996 Incident Reference: 27682 Catchment Area: Not Given Receiving Water: Not Given Cause of Incident: Spillage Incident Severity: Category 3 - Minor Incident Positional Accuracy: Manually positioned within the geographical locality	A18NW (N)	936	4	318743 178515
16	Pollution Incidents to Controlled Waters Property Type: Not Given Location: Location Description Not Available Authority: Environment Agency, Welsh Region Pollutant: Oils - Other Oil Note: Vandalism Incident Date: 22nd February 1996 Incident Reference: 27682 Catchment Area: Not Given Receiving Water: Not Given Cause of Incident: Spillage Incident Severity: Category 3 - Minor Incident Positional Accuracy: Manually positioned within the geographical locality	A18NW (N)	936	4	318743 178515

Map ID	Details	Quadrant Reference (Compass Direction)	Estimated Distance From Site	Contact	NGR
16	Pollution Incidents to Controlled Waters Property Type: Not Given Location: Below Tennis Court, NEWCASTLE Authority: Environment Agency, Welsh Region Pollutant: Oils - Other Oil Note: Vandalism Incident Date: 22nd February 1996 Incident Reference: 27682 Catchment Area: Not Given Receiving Water: Not Given Cause of Incident: Spillage Incident Severity: Category 3 - Minor Incident Positional Accuracy: Manually positioned within the geographical locality	A18NW (N)	950	4	318725 178527
17	Pollution Incidents to Controlled Waters Property Type: Warehouses Location: Recreation Park, ROATH Authority: Environment Agency, Welsh Region Pollutant: Light Oil Note: Vandalism Incident Date: 22nd February 1996 Incident Reference: 27682 Catchment Area: Not Given Receiving Water: Not Given Cause of Incident: Spillage Incident Severity: Category 3 - Minor Incident Positional Accuracy: Manually positioned within the geographical locality	A18NE (N)	942	4	318877 178520
17	Pollution Incidents to Controlled Waters Property Type: Not Given Location: Recreation Park, ROATH Authority: Environment Agency, Welsh Region Pollutant: Light Oil Note: Vandalism Incident Date: 22nd February 1996 Incident Reference: 27682 Catchment Area: Not Given Receiving Water: Not Given Cause of Incident: Spillage Incident Severity: Category 3 - Minor Incident Positional Accuracy: Manually positioned within the geographical locality	A18NE (N)	942	4	318877 178520
17	Pollution Incidents to Controlled Waters Property Type: Warehouses Location: Between Ninian Road, & Tydraw Road, Waterloo Authority: Environment Agency, Welsh Region Pollutant: Light Oil Note: Poor Operational Practise Incident Date: 13th August 1991 Incident Reference: 1217 Catchment Area: Not Given Receiving Water: Not Given Cause of Incident: Direct Discharge Incident Severity: Category 1 - Major Incident Positional Accuracy: Manually positioned within the geographical locality	A18NE (N)	950	4	318838 178530
18	Pollution Incidents to Controlled Waters Property Type: Not Given Location: Waterloo Gardens Authority: Environment Agency, Welsh Region Pollutant: Sullage Note: Not Supplied Incident Date: 19th May 1992 Incident Reference: 4224 Catchment Area: Not Given Receiving Water: Not Given Cause of Incident: Unknown Incident Severity: Category 2 - Significant Incident Positional Accuracy: Located by supplier to within 100m	A19SE (E)	950	4	319700 177900
19	Pollution Incidents to Controlled Waters Property Type: Warehouses Location: Mill Park Opp, Back Of Penylan, Bowling Club Authority: Environment Agency, Welsh Region Pollutant: Light Oil Note: Poor Operational Practise Incident Date: 13th August 1991 Incident Reference: 1217 Catchment Area: Not Given Receiving Water: Not Given Cause of Incident: Direct Discharge Incident Severity: Category 1 - Major Incident Positional Accuracy: Manually positioned within the geographical locality	A19SE (NE)	956	4	319678 177964

Map ID	Details	Quadrant Reference (Compass Direction)	Estimated Distance From Site	Contact	NGR
20	Pollution Incidents to Controlled Waters Property Type: Not Given Location: Waterloo Gardens Authority: Environment Agency, Welsh Region Pollutant: Mud/Clay/Soil Note: Accidental Spillage/Leakage Incident Date: 25th October 1996 Incident Reference: 30333 Catchment Area: Not Given Receiving Water: Not Given Cause of Incident: Spillage Incident Severity: Category 3 - Minor Incident Positional Accuracy: Located by supplier to within 100m	A19NW (NE)	958	4	319300 178400
21	Registered Radioactive Substances Name: City And County Of Cardiff Council Location: Crofts Street, Roath, CARDIFF, CF24 3DY Authority: Natural Resources Wales Permit Reference: Bw8739 Dated: 1st December 2003 Process Type: Authorisation under S13 RSA for the disposal of Radioactive waste (was RSA60 S7) Description: Minor variation to an authorisation under S13 or S14 RSA in respect of a registration under S7 or S10 RSA where the sum of the registered holdings does not exceed 20 megabecquerels Status: Authorisation either revoked or cancelled Positional Accuracy: Manually positioned to the road within the address or location	A14SW (SE)	489	2	319257 177339
21	Registered Radioactive Substances Name: City And County Of Cardiff Council Location: Crofts Street, Roath, CARDIFF, CF24 3DY Authority: Natural Resources Wales Permit Reference: AX8594 Dated: 10th March 1997 Process Type: Registration under S7 RSA for the keeping and use of Radioactive materials (was RSA60 S1) Description: Registration under the Act of an open source which is also the subject of an authorisation Status: Authorisation either revoked or cancelled Positional Accuracy: Manually positioned to the road within the address or location	A14SW (SE)	489	2	319257 177339
21	Registered Radioactive Substances Name: City And County Of Cardiff Council Location: Crofts Street, Roath, CARDIFF, CF24 3DY Authority: Natural Resources Wales Permit Reference: AX8551 Dated: 10th March 1997 Process Type: Authorisation under S13 RSA for the disposal of Radioactive waste (was RSA60 S7) Description: Registration under S7 or S10 RSA where the sum of the registered holdings does not exceed 20 megabecquerels Status: Authorisation superseded by a substantial or non substantial variation Positional Accuracy: Manually positioned to the road within the address or location	A14SW (SE)	489	2	319257 177339
22	Registered Radioactive Substances Name: Cardiff University Location: Main College, Biomedical Science Building, Cathays Park, Cardiff, CF10 3US Authority: Natural Resources Wales Permit Reference: Bz1234 Dated: 17th June 2005 Process Type: Registration under S7 RSA for the keeping and use of Radioactive materials (was RSA60 S1) Description: Discretionary registration under the Act of an open source which is also the subject of an authorisation Status: Authorisation either revoked or cancelled Positional Accuracy: Manually positioned to the address or location	A12SE (SW)	616	2	318200 177300
23	Registered Radioactive Substances Name: University Of Wales (Cardiff) Location: Safety Office, 60 Park Lane, CARDIFF, South Glamorgan, CF10 3NQ Authority: Natural Resources Wales Permit Reference: AG0909 Dated: 31st March 1991 Process Type: Authorisation under S13 RSA for the disposal of Radioactive waste (was RSA60 S7) Description: Authorisation under RSA Status: Authorisation either revoked or cancelled Positional Accuracy: Manually positioned to the road within the address or location	A8NW (SW)	635	2	318467 176973

Map ID	Details	Quadrant Reference (Compass Direction)	Estimated Distance From Site	Contact	NGR
23	Registered Radioactive Substances Name: University Of Wales (Cardiff) Location: Safety Office, 60 Park Lane, CARDIFF, South Glamorgan, CF10 3NQ Authority: Natural Resources Wales Permit Reference: AG0925 Dated: 31st March 1991 Process Type: Authorisation under S13 RSA for the disposal of Radioactive waste (was RSA60 S7) Description: Authorisation under RSA Status: Authorisation either revoked or cancelled Positional Accuracy: Manually positioned to the road within the address or location	A8NW (SW)	635	2	318467 176973
24	Registered Radioactive Substances Name: University Of Wales (Cardiff) Location: Main College and Pre-Clinic Premises, Cathays Park, Cardiff, CF10 3XP Authority: Natural Resources Wales Permit Reference: Bx9021 Dated: 23rd July 2004 Process Type: Registration under S7 RSA for the keeping and use of Radioactive materials (was RSA60 S1) Description: Minor variation to a registration under the Act of an open source which is also the subject of an authorisation Status: Authorisation either revoked or cancelled Positional Accuracy: Manually positioned to the address or location	A7NE (SW)	662	2	318216 177170
24	Registered Radioactive Substances Name: University Of Wales (Cardiff) Location: Main College and Pre-Clinic Premises, Cathays Park, CARDIFF, South Glamorgan, CF10 3XP Authority: Natural Resources Wales Permit Reference: AU8318 Dated: 11th February 1997 Process Type: Registration under S7 RSA for the keeping and use of Radioactive materials (was RSA60 S1) Description: Minor variation to a registration under the Act of an open source which is also the subject of an authorisation Status: Authorisation superseded by a substantial or non substantial variation Positional Accuracy: Manually positioned to the address or location	A7NE (SW)	662	2	318216 177170
24	Registered Radioactive Substances Name: University Of Wales (Cardiff) Location: Main College and Pre-Clinic Premises, Cathays Park, CARDIFF, CF10 3XP Authority: Environment Agency, Welsh Region Permit Reference: AG0844 Dated: 31st March 1991 Process Type: Registration under S7 RSA for the keeping and use of Radioactive materials (was RSA60 S1) Description: Registration under the Act of an open source which is also the subject of an authorisation Status: Authorisation superseded by a substantial or non substantial variation Positional Accuracy: Manually positioned to the address or location	A7NE (SW)	662	4	318216 177170
24	Registered Radioactive Substances Name: Cardiff University Location: Main Building And Biomedical Sciences Building, Park Place, CARDIFF, CF10 3AT Authority: Natural Resources Wales Permit Reference: Bz8573 Dated: 23rd November 2005 Process Type: Authorisation under S13 RSA for the disposal of Radioactive waste (was RSA60 S7) Description: Minor variation to authorisation under RSA Status: Authorisation either revoked or cancelled Positional Accuracy: Manually positioned to the address or location	A7NE (SW)	663	2	318215 177170
25	Registered Radioactive Substances Name: Cardiff University Location: Main Building And Biomedical Sciences Building, Park Place, Cardiff, CF10 3AT Authority: Natural Resources Wales Permit Reference: Bz1030 Dated: 17th June 2005 Process Type: Authorisation under S13 RSA for the disposal of Radioactive waste (was RSA60 S7) Description: Discretionary authorisation under RSA Status: Authorisation superseded by a substantial or non substantial variation Positional Accuracy: Manually positioned to the address or location	A12SE (SW)	669	2	318157 177266

Map ID	Details	Quadrant Reference (Compass Direction)	Estimated Distance From Site	Contact	NGR
25	Registered Radioactive Substances Name: Cardiff University Location: Main Building And Biomedical Sciences Building, Park Place, CARDIFF, CF10 3AT Authority: Natural Resources Wales Permit Reference: Bx7657 Dated: 23rd July 2004 Process Type: Authorisation under S13 RSA for the disposal of Radioactive waste (was RSA60 S7) Description: Minor variation to authorisation under RSA Status: Authorisation either revoked or cancelled Positional Accuracy: Manually positioned to the address or location	A12SE (SW)	673	2	318152 177267
25	Registered Radioactive Substances Name: Cardiff University Location: Main Building And Biomedical Sciences Building, Park Place, CARDIFF, CF10 3AT Authority: Natural Resources Wales Permit Reference: Bw8674 Dated: 1st December 2003 Process Type: Authorisation under S13 RSA for the disposal of Radioactive waste (was RSA60 S7) Description: Minor variation to authorisation under RSA Status: Authorisation superseded by a substantial or non substantial variation Positional Accuracy: Manually positioned to the address or location	A12SE (SW)	673	2	318152 177267
25	Registered Radioactive Substances Name: Cardiff University Location: Main Building And Biomedical Sciences Building, Park Place, CARDIFF, CF10 3AT Authority: Natural Resources Wales Permit Reference: AW4666 Dated: 11th February 1997 Process Type: Authorisation under S13 RSA for the disposal of Radioactive waste (was RSA60 S7) Description: Minor variation to authorisation under RSA Status: Authorisation superseded by a substantial or non substantial variation Positional Accuracy: Manually positioned to the address or location	A12SE (SW)	673	2	318152 177267
25	Registered Radioactive Substances Name: Cardiff University Location: Main Building And Biomedical Sciences Building, Park Place, CARDIFF, CF10 3AT Authority: Natural Resources Wales Permit Reference: AG0852 Dated: 31st March 1991 Process Type: Authorisation under S13 RSA for the disposal of Radioactive waste (was RSA60 S7) Description: Authorisation under RSA Status: Authorisation superseded by a substantial or non substantial variation Positional Accuracy: Manually positioned to the address or location	A12SE (SW)	673	2	318152 177267
26	Registered Radioactive Substances Name: Cardiff University Location: Central Campus Buildings, Cardiff University, Cathays Park, CARDIFF, CF10 3AT Authority: Natural Resources Wales Permit Reference: CE4368 Dated: 24th May 2010 Process Type: Authorisation under S13 RSA for the disposal of Radioactive waste (was RSA60 S7) Description: Authorisation under RSA Status: Application has been authorised and any conditions apply to the operator Positional Accuracy: Manually positioned within the geographical locality	A7NE (SW)	735	2	318247 177016
27	Registered Radioactive Substances Name: Cardiff University Location: Cardiff School Of Engineering, Cardiff University, Queen'S Buildings, The Parade, CARDIFF, CF24 3AA Authority: Natural Resources Wales Permit Reference: CD7124 Dated: 9th July 2009 Process Type: Authorisation under S13 RSA for the disposal of Radioactive waste (was RSA60 S7) Description: Authorisation under RSA Status: Application has been authorised and any conditions apply to the operator Positional Accuracy: Manually positioned to the address or location	A8SE (S)	755	2	318874 176783

Map ID	Details	Quadrant Reference (Compass Direction)	Estimated Distance From Site	Contact	NGR
28	Registered Radioactive Substances Name: University Of Wales College Of Medicine Location: Cardiff Royal Infirmary, 15 Newport Road, CARDIFF, South Glamorgan, CF2 1TA Authority: Natural Resources Wales Permit Reference: AJ4898 Dated: 4th February 1994 Process Type: Authorisation under S13 RSA for the disposal of Radioactive waste (was RSA60 S7) Description: Authorisation under RSA Status: Authorisation either revoked or cancelled Positional Accuracy: Unknown	A8SE (S)	810	2	318831 176723
29	Registered Radioactive Substances Name: University Hospital Of Wales Health Care Nhs Trust Location: Cardiff Royal Infirmary, Newport Road, CARDIFF, South Glamorgan, CF2 1SZ Authority: Natural Resources Wales Permit Reference: AT9106 Dated: 14th November 1995 Process Type: Authorisation under S13 RSA for the disposal of Radioactive waste (was RSA60 S7) Description: Authorisation under RSA Status: Authorisation either revoked or cancelled Positional Accuracy: Unknown	A9NW (SE)	843	2	319378 176922
29	Registered Radioactive Substances Name: Cardiff And Vale Nhs Trust Location: Newport Road, CARDIFF, Cardiff, CF2 1SZ Authority: Natural Resources Wales Permit Reference: AF1187 Dated: 31st March 1991 Process Type: Authorisation under S13 RSA for the disposal of Radioactive waste (was RSA60 S7) Description: Authorisation under RSA Status: Authorisation either revoked or cancelled Positional Accuracy: Manually positioned to the address or location	A9NW (SE)	847	2	319377 176916
29	Registered Radioactive Substances Name: Cardiff And Vale Nhs Trust Location: Newport Road, CARDIFF, Cardiff, CF2 1SZ Authority: Natural Resources Wales Permit Reference: AF1195 Dated: 31st March 1991 Process Type: Authorisation under S13 RSA for the disposal of Radioactive waste (was RSA60 S7) Description: Authorisation under RSA Status: Authorisation either revoked or cancelled Positional Accuracy: Manually positioned to the address or location	A9NW (SE)	851	2	319377 176911
30	Registered Radioactive Substances Name: Cardiff University Location: King Edward VII Avenue, Cathays Park, Cardiff, South Glamorgan, CF10 3NS Authority: Natural Resources Wales Permit Reference: Bx7568 Dated: 23rd July 2004 Process Type: Authorisation under S13 RSA for the disposal of Radioactive waste (was RSA60 S7) Description: Minor variation to authorisation under RSA Status: Authorisation either revoked or cancelled Positional Accuracy: Automatically positioned to the address	A7NW (SW)	895	2	318091 176949
31	Registered Radioactive Substances Name: University Of Wales (Cardiff) Location: Redwood Building, King Edward VII Avenue, Cathays Park, Cardiff, South Glamorgan, CF10 3NQ Authority: Natural Resources Wales Permit Reference: Bx9013 Dated: 23rd July 2004 Process Type: Registration under S7 RSA for the keeping and use of Radioactive materials (was RSA60 S1) Description: Minor variation to a registration under the Act of an open source which is also the subject of an authorisation Status: Authorisation either revoked or cancelled Positional Accuracy: Manually positioned to the address or location	A7NW (W)	951	2	317874 177214

Map ID	Details	Quadrant Reference (Compass Direction)	Estimated Distance From Site	Contact	NGR
31	Registered Radioactive Substances Name: Cardiff University Location: Redwood Building, King Edward VII Avenue, Cathays Park, Cardiff, South Glamorgan, CF10 3NQ Authority: Natural Resources Wales Permit Reference: Bw8682 Dated: 1st December 2003 Process Type: Authorisation under S13 RSA for the disposal of Radioactive waste (was RSA60 S7) Description: Minor variation to authorisation under RSA Status: Authorisation superseded by a substantial or non substantial variation Positional Accuracy: Manually positioned to the address or location	A7NW (W)	951	2	317874 177214
31	Registered Radioactive Substances Name: University Of Wales (Cardiff) Location: Redwood Building, King Edward VII Avenue, Cathays Park, Cardiff, South Glamorgan, CF10 3NQ Authority: Natural Resources Wales Permit Reference: BI3951 Dated: 12th July 2001 Process Type: Registration under S7 RSA for the keeping and use of Radioactive materials (was RSA60 S1) Description: Minor variation to a registration under the Act of an open source which is also the subject of an authorisation Status: Authorisation superseded by a substantial or non substantial variation Positional Accuracy: Manually positioned to the address or location	A7NW (W)	951	2	317874 177214
31	Registered Radioactive Substances Name: Cardiff University Location: Redwood Building, King Edward VII Avenue, Cathays Park, CARDIFF, South Glamorgan, CF10 3NQ Authority: Natural Resources Wales Permit Reference: AW4674 Dated: 11th February 1997 Process Type: Authorisation under S13 RSA for the disposal of Radioactive waste (was RSA60 S7) Description: Minor variation to authorisation under RSA Status: Authorisation superseded by a substantial or non substantial variation Positional Accuracy: Manually positioned to the address or location	A7NW (W)	951	2	317874 177214
31	Registered Radioactive Substances Name: University Of Wales (Cardiff) Location: Redwood Building, King Edward VII Avenue, Cathays Park, CARDIFF, Cardiff, CF1 3NQ Authority: Environment Agency, Welsh Region Permit Reference: AF7592 Dated: 31st March 1991 Process Type: Registration under S7 RSA for the keeping and use of Radioactive materials (was RSA60 S1) Description: Registration under the Act of an open source which is also the subject of an authorisation Status: Authorisation superseded by a substantial or non substantial variation Positional Accuracy: Manually positioned to the address or location	A7NW (W)	951	4	317874 177214
31	Registered Radioactive Substances Name: Cardiff University Location: Redwood Building, King Edward VII Avenue, Cathays Park, CARDIFF, South Glamorgan, CF1 3NQ Authority: Natural Resources Wales Permit Reference: AG0879 Dated: 31st March 1991 Process Type: Authorisation under S13 RSA for the disposal of Radioactive waste (was RSA60 S7) Description: Authorisation under RSA Status: Authorisation superseded by a substantial or non substantial variation Positional Accuracy: Manually positioned to the address or location	A7NW (W)	951	2	317874 177214
31	Registered Radioactive Substances Name: Cardiff University Location: Redwood Building, King Edward VII Avenue, Cathays Park, CARDIFF, CF10 3NQ Authority: Natural Resources Wales Permit Reference: Bz8581 Dated: 23rd November 2005 Process Type: Authorisation under S13 RSA for the disposal of Radioactive waste (was RSA60 S7) Description: Minor variation to authorisation under RSA Status: Authorisation either revoked or cancelled Positional Accuracy: Manually positioned to the address or location	A7NW (W)	953	2	317873 177213

Map ID	Details	Quadrant Reference (Compass Direction)	Estimated Distance From Site	Contact	NGR
31	Registered Radioactive Substances Name: Cardiff University Location: Redwood Building, King Edward VII Avenue, Cathays Park, Cardiff, CF10 3NQ Authority: Natural Resources Wales Permit Reference: Bz1021 Dated: 17th June 2005 Process Type: Authorisation under S13 RSA for the disposal of Radioactive waste (was RSA60 S7) Description: Discretionary authorisation under RSA Status: Authorisation superseded by a substantial or non substantial variation Positional Accuracy: Located by supplier to within 10m	A7NW (W)	956	2	317870 177210
31	Registered Radioactive Substances Name: Cardiff University Location: Redwood Building, King Edward VII Avenue, Cathays Park, Cardiff, CF10 3NQ Authority: Natural Resources Wales Permit Reference: Bz1196 Dated: 17th June 2005 Process Type: Registration under S7 RSA for the keeping and use of Radioactive materials (was RSA60 S1) Description: Discretionary registration under the Act of an open source which is also the subject of an authorisation Status: Authorisation either revoked or cancelled Positional Accuracy: Located by supplier to within 10m	A7NW (W)	956	2	317870 177210
32	Substantiated Pollution Incident Register Authority: Natural Resources Wales Incident Date: 27th January 2012 Incident Reference: 957630 Water Impact: Category 4 - No Impact Air Impact: Category 2 - Significant Incident Land Impact: Category 4 - No Impact Positional Accuracy: Located by supplier to within 10m Pollutant: Atmospheric Pollutants and Effects: Smoke	A17SE (NW)	856	2	318131 178141
33	Water Abstractions Operator: Test Contact 2 X Licence Number: Wa/054/0001/0118 Permit Version: Not Supplied Location: Ty Cambria, X, X, X, X, X Authority: Natural Resources Wales Abstraction: Agriculture: Forestry: Animal Watering & General Use in Non Farming Situations Abstraction Type: Not Supplied Source: Surface Daily Rate (m3): Not Supplied Yearly Rate (m3): Not Supplied Details: Not Supplied Authorised Start: 01 January Authorised End: 31 December Permit Start Date: Not Supplied Permit End Date: Not Supplied Positional Accuracy: Located by supplier to within 10m	A8SE (S)	767	2	319058 176820
	Water Abstractions Operator: Cardiff City Council Licence Number: 21/57/12/0039 Permit Version: Not Supplied Location: Location Description Not Available Authority: Environment Agency, Welsh Region Abstraction: General Industrial Abstraction Type: Not Supplied Source: Well And Borehole Daily Rate (m3): 0 Yearly Rate (m3): 35 Details: Not Supplied Authorised Start: Not Supplied Authorised End: Not Supplied Permit Start Date: Not Supplied Permit End Date: Not Supplied Positional Accuracy: Located by supplier to within 100m	A10NW (SE)	1225	4	319920 177020

Map ID	Details	Quadrant Reference (Compass Direction)	Estimated Distance From Site	Contact	NGR
	Water Abstractions Operator: Cardiff County Council Licence Number: 21/57/12/0083 Permit Version: 100 Location: River Taff (Point A) Authority: Natural Resources Wales Abstraction: Municipal Grounds: General Use (Medium Loss) Abstraction Type: Water may be abstracted from a single point Source: Surface Daily Rate (m3): Not Supplied Yearly Rate (m3): Not Supplied Details: ROATH PARK LAKE Authorised Start: 01 January Authorised End: 31 December Permit Start Date: 16th December 2003 Permit End Date: Not Supplied Positional Accuracy: Located by supplier to within 100m	A6NE (W)	1274	2	317540 177200
	Water Abstractions Operator: Cardiff County Council Licence Number: 21/57/12/0083 Permit Version: Not Supplied Location: Abstractions From The River Taff And Roath Park Lake. Authority: Natural Resources Wales Abstraction: Municipal Grounds: General Use (Medium Loss) Abstraction Type: Not Supplied Source: Surface Daily Rate (m3): Not Supplied Yearly Rate (m3): Not Supplied Details: Not Supplied Authorised Start: 01 January Authorised End: 31 December Permit Start Date: Not Supplied Permit End Date: Not Supplied Positional Accuracy: Located by supplier to within 10m	A6NE (W)	1274	2	317540 177200
	Water Abstractions Operator: Cardiff County Council Licence Number: 21/57/12/0083 Permit Version: Not Supplied Location: Abstractions From The River Taff And Roath Park Lake. Authority: Natural Resources Wales Abstraction: Municipal Grounds: Horticultural Watering Abstraction Type: Not Supplied Source: Surface Daily Rate (m3): Not Supplied Yearly Rate (m3): Not Supplied Details: Not Supplied Authorised Start: 01 January Authorised End: 31 December Permit Start Date: Not Supplied Permit End Date: Not Supplied Positional Accuracy: Located by supplier to within 10m	A6NE (W)	1274	2	317540 177200
	Water Abstractions Operator: Cardiff County Council Licence Number: 21/57/12/0083 Permit Version: 100 Location: River Taff (Point A) Authority: Natural Resources Wales Abstraction: Municipal Grounds: Horticultural Watering Abstraction Type: Water may be abstracted from a single point Source: Surface Daily Rate (m3): Not Supplied Yearly Rate (m3): Not Supplied Details: ROATH PARK LAKE Authorised Start: 01 January Authorised End: 31 December Permit Start Date: 16th December 2003 Permit End Date: Not Supplied Positional Accuracy: Located by supplier to within 100m	A6NE (W)	1276	2	317540 177195

Map ID	Details	Quadrant Reference (Compass Direction)	Estimated Distance From Site	Contact	NGR
	Water Abstractions Operator: Cardiff County Council Licence Number: 21/57/12/0083 Permit Version: 100 Location: Roath Park Lake (Point B5) Authority: Natural Resources Wales Abstraction: Municipal Grounds: General Use (Medium Loss) Abstraction Type: Water may be abstracted from a single point Source: Surface Daily Rate (m3): Not Supplied Yearly Rate (m3): Not Supplied Details: Licenced from 01-May to 30-Nov Authorised Start: 01 May Authorised End: 30 November Permit Start Date: 16th December 2003 Permit End Date: Not Supplied Positional Accuracy: Located by supplier to within 100m	A23NW (N)	1394	2	318520 178945
	Water Abstractions Operator: Cardiff County Council Licence Number: 21/57/12/0083 Permit Version: 100 Location: Roath Park Lake (Point B5) Authority: Natural Resources Wales Abstraction: Municipal Grounds: General Use (Medium Loss) Abstraction Type: Water may be abstracted from a single point Source: Surface Daily Rate (m3): Not Supplied Yearly Rate (m3): Not Supplied Details: Not Supplied Authorised Start: 05 January Authorised End: 11 June Permit Start Date: 16th December 2003 Permit End Date: Not Supplied Positional Accuracy: Located by supplier to within 10m	A23NW (N)	1399	2	318520 178950
	Water Abstractions Operator: Cardiff County Council Licence Number: 21/57/12/0083 Permit Version: 100 Location: Roath Park Lake (Point B5) Authority: Natural Resources Wales Abstraction: Municipal Grounds: Horticultural Watering Abstraction Type: Water may be abstracted from a single point Source: Surface Daily Rate (m3): Not Supplied Yearly Rate (m3): Not Supplied Details: Not Supplied Authorised Start: 05 January Authorised End: 11 June Permit Start Date: 16th December 2003 Permit End Date: Not Supplied Positional Accuracy: Located by supplier to within 10m	A23NW (N)	1399	2	318520 178950
	Water Abstractions Operator: Cardiff County Council Licence Number: 21/57/12/0083 Permit Version: 100 Location: Roath Park Lake (Point B5) Authority: Natural Resources Wales Abstraction: Municipal Grounds: Horticultural Watering Abstraction Type: Water may be abstracted from a single point Source: Surface Daily Rate (m3): Not Supplied Yearly Rate (m3): Not Supplied Details: Licenced from 01-May to 30-Nov Authorised Start: 01 May Authorised End: 30 November Permit Start Date: 16th December 2003 Permit End Date: Not Supplied Positional Accuracy: Located by supplier to within 100m	A23NW (N)	1399	2	318520 178950

Map ID	Details	Quadrant Reference (Compass Direction)	Estimated Distance From Site	Contact	NGR
	Water Abstractions Operator: Cardiff County Council Licence Number: 21/57/12/0083 Permit Version: 100 Location: Roath Park Lake (Point B4) Authority: Natural Resources Wales Abstraction: Municipal Grounds: Horticultural Watering Abstraction Type: Water may be abstracted from a single point Source: Surface Daily Rate (m3): Not Supplied Yearly Rate (m3): Not Supplied Details: ROATH PARK LAKE Authorised Start: 01 May Authorised End: 30 November Permit Start Date: 16th December 2003 Permit End Date: Not Supplied Positional Accuracy: Located by supplier to within 100m	A23NW (N)	1451	2	318480 178995
	Water Abstractions Operator: Cardiff County Council Licence Number: 21/57/12/0083 Permit Version: 100 Location: Roath Park Lake (Point B4) Authority: Natural Resources Wales Abstraction: Municipal Grounds: General Use (Medium Loss) Abstraction Type: Water may be abstracted from a single point Source: Surface Daily Rate (m3): Not Supplied Yearly Rate (m3): Not Supplied Details: Not Supplied Authorised Start: 05 January Authorised End: 11 June Permit Start Date: 16th December 2003 Permit End Date: Not Supplied Positional Accuracy: Located by supplier to within 10m	A23NW (N)	1456	2	318480 179000
	Water Abstractions Operator: Cardiff County Council Licence Number: 21/57/12/0083 Permit Version: 100 Location: Roath Park Lake (Point B4) Authority: Natural Resources Wales Abstraction: Municipal Grounds: Horticultural Watering Abstraction Type: Water may be abstracted from a single point Source: Surface Daily Rate (m3): Not Supplied Yearly Rate (m3): Not Supplied Details: Not Supplied Authorised Start: 05 January Authorised End: 11 June Permit Start Date: 16th December 2003 Permit End Date: Not Supplied Positional Accuracy: Located by supplier to within 10m	A23NW (N)	1456	2	318480 179000
	Water Abstractions Operator: Cardiff County Council Licence Number: 21/57/12/0083 Permit Version: 100 Location: Roath Park Lake (Point B4) Authority: Natural Resources Wales Abstraction: Municipal Grounds: General Use (Medium Loss) Abstraction Type: Water may be abstracted from a single point Source: Surface Daily Rate (m3): Not Supplied Yearly Rate (m3): Not Supplied Details: ROATH PARK LAKE Authorised Start: 01 May Authorised End: 30 November Permit Start Date: 16th December 2003 Permit End Date: Not Supplied Positional Accuracy: Located by supplier to within 100m	A23NW (N)	1456	2	318480 179000

Map ID	Details	Quadrant Reference (Compass Direction)	Estimated Distance From Site	Contact	NGR
	Water Abstractions Operator: S A Brain & Co Ltd Licence Number: 21/57/25/0028 Permit Version: 100 Location: Well At The Old Brewery (Point B) Authority: Environment Agency, Welsh Region Abstraction: Breweries/Wine: Non-Evaporative Cooling Abstraction Type: Water may be abstracted from a single point Source: Groundwater Daily Rate (m3): Not Supplied Yearly Rate (m3): Not Supplied Details: Not Supplied Authorised Start: 01 January Authorised End: 31 December Permit Start Date: 21st May 1999 Permit End Date: Not Supplied Positional Accuracy: Located by supplier to within 100m	A2SE (S)	1466	4	318340 176130
	Water Abstractions Operator: S A Brain & Co Ltd Licence Number: 21/57/25/0028 Permit Version: 100 Location: Well At The Old Brewery (Point A) Authority: Environment Agency, Welsh Region Abstraction: Breweries/Wine: Non-Evaporative Cooling Abstraction Type: Water may be abstracted from a single point Source: Groundwater Daily Rate (m3): Not Supplied Yearly Rate (m3): Not Supplied Details: Not Supplied Authorised Start: 01 January Authorised End: 31 December Permit Start Date: 21st May 1999 Permit End Date: Not Supplied Positional Accuracy: Located by supplier to within 100m	A2SE (S)	1470	4	318360 176120
	Water Abstractions Operator: Welsh Rugby Union Licence Number: 21/57/25/0061 Permit Version: 100 Location: Borehole At Cardiff Arms Park (Point B) Authority: Environment Agency, Welsh Region Abstraction: Sports Grounds/Facilities: Spray Irrigation - Direct Abstraction Type: Water may be abstracted from a single point Source: Groundwater Daily Rate (m3): Not Supplied Yearly Rate (m3): Not Supplied Details: Not Supplied Authorised Start: 01 January Authorised End: 31 December Permit Start Date: 23rd February 1993 Permit End Date: Not Supplied Positional Accuracy: Located by supplier to within 100m	A2SE (SW)	1473	4	318140 176200
	Water Abstractions Operator: Cardiff County Council Licence Number: 21/57/12/0083 Permit Version: 100 Location: Roath Park Lake (Point B3) Authority: Natural Resources Wales Abstraction: Municipal Grounds: Horticultural Watering Abstraction Type: Water may be abstracted from a single point Source: Surface Daily Rate (m3): Not Supplied Yearly Rate (m3): Not Supplied Details: ROATH PARK LAKE Authorised Start: 01 May Authorised End: 30 November Permit Start Date: 16th December 2003 Permit End Date: Not Supplied Positional Accuracy: Located by supplier to within 100m	A23NW (N)	1492	2	318470 179035

Map ID	Details	Quadrant Reference (Compass Direction)	Estimated Distance From Site	Contact	NGR
	Water Abstractions Operator: Glamorgan County Cricket Club Limited Licence Number: Wa/057/0025/004 Permit Version: 1 Location: Sophia Gardens Bh A Authority: Natural Resources Wales Abstraction: Sports Grounds/Facilities: Spray Irrigation - Direct Abstraction Type: Water may be abstracted from a single point Source: Groundwater Daily Rate (m3): Not Supplied Yearly Rate (m3): Not Supplied Details: Not Supplied Authorised Start: 01 March Authorised End: 31 October Permit Start Date: 1st March 2011 Permit End Date: Not Supplied Positional Accuracy: Located by supplier to within 10m	A11SW (W)	1494	2	317294 177285
	Water Abstractions Operator: S A Brain & Co Ltd Licence Number: 21/57/25/0028 Permit Version: 100 Location: Well At The Old Brewery (Point C) Authority: Environment Agency, Welsh Region Abstraction: Breweries/Wine: Non-Evaporative Cooling Abstraction Type: Water may be abstracted from a single point Source: Groundwater Daily Rate (m3): Not Supplied Yearly Rate (m3): Not Supplied Details: Not Supplied Authorised Start: 01 January Authorised End: 31 December Permit Start Date: 21st May 1999 Permit End Date: Not Supplied Positional Accuracy: Located by supplier to within 100m	A2SE (S)	1494	4	318340 176100
	Water Abstractions Operator: Glamorgan County Cricket Club Limited Licence Number: Wa/057/0025/004 Permit Version: Not Supplied Location: Abstraction From 2 Boreholes At Sophia Gardens For Spray Irrigation, Glamorgan County Cricket Club, S W A L E C Stadium, Cardiff, CF11 9xr Authority: Natural Resources Wales Abstraction: Sports Grounds/Facilities: Spray Irrigation - Direct Abstraction Type: Not Supplied Source: Groundwater Daily Rate (m3): Not Supplied Yearly Rate (m3): Not Supplied Details: Not Supplied Authorised Start: Not Supplied Authorised End: Not Supplied Permit Start Date: Not Supplied Permit End Date: Not Supplied Positional Accuracy: Located by supplier to within 10m	A11SW (W)	1494	2	317294 177285
	Water Abstractions Operator: Cardiff County Council Licence Number: 21/57/12/0083 Permit Version: 100 Location: Roath Park Lake (Point B3) Authority: Natural Resources Wales Abstraction: Municipal Grounds: General Use (Medium Loss) Abstraction Type: Water may be abstracted from a single point Source: Surface Daily Rate (m3): Not Supplied Yearly Rate (m3): Not Supplied Details: Not Supplied Authorised Start: 05 January Authorised End: 11 June Permit Start Date: 16th December 2003 Permit End Date: Not Supplied Positional Accuracy: Located by supplier to within 10m	A23NW (N)	1497	2	318470 179040

Map ID	Details	Quadrant Reference (Compass Direction)	Estimated Distance From Site	Contact	NGR
	Water Abstractions Operator: Cardiff County Council Licence Number: 21/57/12/0083 Permit Version: 100 Location: Roath Park Lake (Point B3) Authority: Natural Resources Wales Abstraction: Municipal Grounds: Horticultural Watering Abstraction Type: Water may be abstracted from a single point Source: Surface Daily Rate (m3): Not Supplied Yearly Rate (m3): Not Supplied Details: Not Supplied Authorised Start: 05 January Authorised End: 11 June Permit Start Date: 16th December 2003 Permit End Date: Not Supplied Positional Accuracy: Located by supplier to within 10m	A23NW (N)	1497	2	318470 179040
	Water Abstractions Operator: Cardiff County Council Licence Number: 21/57/12/0083 Permit Version: 100 Location: Roath Park Lake (Point B3) Authority: Natural Resources Wales Abstraction: Municipal Grounds: General Use (Medium Loss) Abstraction Type: Water may be abstracted from a single point Source: Surface Daily Rate (m3): Not Supplied Yearly Rate (m3): Not Supplied Details: RIVER TAFF Authorised Start: 01 May Authorised End: 30 November Permit Start Date: 16th December 2003 Permit End Date: Not Supplied Positional Accuracy: Located by supplier to within 100m	A23NW (N)	1497	2	318470 179040
	Water Abstractions Operator: Glamorgan County Cricket Club Limited Licence Number: Wa/057/0025/004 Permit Version: 1 Location: Sophia Gardens Bh B Authority: Natural Resources Wales Abstraction: Sports Grounds/Facilities: Spray Irrigation - Direct Abstraction Type: Water may be abstracted from a single point Source: Groundwater Daily Rate (m3): Not Supplied Yearly Rate (m3): Not Supplied Details: Not Supplied Authorised Start: 01 March Authorised End: 31 October Permit Start Date: 1st March 2011 Permit End Date: Not Supplied Positional Accuracy: Located by supplier to within 10m	A11SW (W)	1513	2	317277 177270
	Water Abstractions Operator: Glamorgan County Cricket Club Limited Licence Number: Wa/057/0025/004 Permit Version: Not Supplied Location: Abstraction From 2 Boreholes At Sophia Gardens For Spray Irrigation, Glamorgan County Cricket Club, S W A L E C Stadium, Cardiff, Cardiff, Cf11 9xr Authority: Natural Resources Wales Abstraction: Sports Grounds/Facilities: Spray Irrigation - Direct Abstraction Type: Water may be abstracted from any point within an area Source: Groundwater Daily Rate (m3): Not Supplied Yearly Rate (m3): Not Supplied Details: Not Supplied Authorised Start: 01 March Authorised End: 31 October Permit Start Date: Not Supplied Permit End Date: Not Supplied Positional Accuracy: Located by supplier to within 10m	A11SW (W)	1513	2	317277 177270

Map ID	Details	Quadrant Reference (Compass Direction)	Estimated Distance From Site	Contact	NGR
	Water Abstractions Operator: Glamorgan County Cricket Club Limited Licence Number: Wa/057/0025/004 Permit Version: Not Supplied Location: Abstraction From 2 Boreholes At Sophia Gardens For Spray Irrigation, Glamorgan County Cricket Club, S W A L E C Stadium, Cardiff, Cardiff, Cf11 9xr Authority: Natural Resources Wales Abstraction: Sports Grounds/Facilities: Spray Irrigation - Direct Abstraction Type: Water may be abstracted from any point within an area Source: Groundwater Daily Rate (m3): Not Supplied Yearly Rate (m3): Not Supplied Details: Not Supplied Authorised Start: Not Supplied Authorised End: Not Supplied Permit Start Date: Not Supplied Permit End Date: Not Supplied Positional Accuracy: Located by supplier to within 10m	A11SW (W)	1513	2	317277 177270
	Water Abstractions Operator: Glamorgan County Cricket Club Limited Licence Number: Wa/057/0025/004 Permit Version: Not Supplied Location: Abstraction From 2 Boreholes At Sophia Gardens For Spray Irrigation, Glamorgan County Cricket Club, S W A L E C Stadium, Cardiff, Cf11 9xr Authority: Natural Resources Wales Abstraction: Sports Grounds/Facilities: Spray Irrigation - Direct Abstraction Type: Not Supplied Source: Groundwater Daily Rate (m3): Not Supplied Yearly Rate (m3): Not Supplied Details: Not Supplied Authorised Start: Not Supplied Authorised End: Not Supplied Permit Start Date: Not Supplied Permit End Date: Not Supplied Positional Accuracy: Located by supplier to within 10m	A11SW (W)	1513	2	317277 177270
	Water Abstractions Operator: Cardiff County Council Licence Number: 21/57/12/0083 Permit Version: 100 Location: Roath Park Lake (Point B2) Authority: Natural Resources Wales Abstraction: Municipal Grounds: General Use (Medium Loss) Abstraction Type: Water may be abstracted from a single point Source: Surface Daily Rate (m3): Not Supplied Yearly Rate (m3): Not Supplied Details: Licenced from 01-May to 30-Nov Authorised Start: 01 May Authorised End: 30 November Permit Start Date: 16th December 2003 Permit End Date: Not Supplied Positional Accuracy: Located by supplier to within 100m	A23NW (N)	1588	2	318480 179135
	Water Abstractions Operator: Cardiff Rugby Football Club Limited Licence Number: 21/57/25/0062 Permit Version: 100 Location: Borehole At Cardiff Athletic Club Authority: Environment Agency, Welsh Region Abstraction: Sports Grounds/Facilities: Spray Irrigation - Direct Abstraction Type: Water may be abstracted from a single point Source: Groundwater Daily Rate (m3): Not Supplied Yearly Rate (m3): Not Supplied Details: Not Supplied Authorised Start: 01 April Authorised End: 30 September Permit Start Date: 1st April 2008 Permit End Date: Not Supplied Positional Accuracy: Located by supplier to within 100m	A2SW (SW)	1589	4	317959 176165

Map ID	Details	Quadrant Reference (Compass Direction)	Estimated Distance From Site	Contact	NGR
	Water Abstractions Operator: Cardiff County Council Licence Number: 21/57/12/0083 Permit Version: 100 Location: Roath Park Lake (Point B2) Authority: Natural Resources Wales Abstraction: Municipal Grounds: General Use (Medium Loss) Abstraction Type: Water may be abstracted from a single point Source: Surface Daily Rate (m3): Not Supplied Yearly Rate (m3): Not Supplied Details: Not Supplied Authorised Start: 05 January Authorised End: 11 June Permit Start Date: 16th December 2003 Permit End Date: Not Supplied Positional Accuracy: Located by supplier to within 10m	A23NW (N)	1593	2	318480 179140
	Water Abstractions Operator: Cardiff County Council Licence Number: 21/57/12/0083 Permit Version: 100 Location: Roath Park Lake (Point B2) Authority: Natural Resources Wales Abstraction: Municipal Grounds: Horticultural Watering Abstraction Type: Water may be abstracted from a single point Source: Surface Daily Rate (m3): Not Supplied Yearly Rate (m3): Not Supplied Details: Not Supplied Authorised Start: 05 January Authorised End: 11 June Permit Start Date: 16th December 2003 Permit End Date: Not Supplied Positional Accuracy: Located by supplier to within 10m	A23NW (N)	1593	2	318480 179140
	Water Abstractions Operator: Cardiff County Council Licence Number: 21/57/12/0083 Permit Version: 100 Location: Roath Park Lake (Point B2) Authority: Natural Resources Wales Abstraction: Municipal Grounds: Horticultural Watering Abstraction Type: Water may be abstracted from a single point Source: Surface Daily Rate (m3): Not Supplied Yearly Rate (m3): Not Supplied Details: Licenced from 01-May to 30-Nov Authorised Start: 01 May Authorised End: 30 November Permit Start Date: 16th December 2003 Permit End Date: Not Supplied Positional Accuracy: Located by supplier to within 100m	A23NW (N)	1593	2	318480 179140
	Water Abstractions Operator: Cardiff County Council Licence Number: 21/57/12/0083 Permit Version: Not Supplied Location: Abstractions From The River Taff And Roath Park Lake. Authority: Natural Resources Wales Abstraction: Municipal Grounds: General Use (Medium Loss) Abstraction Type: Not Supplied Source: Surface Daily Rate (m3): Not Supplied Yearly Rate (m3): Not Supplied Details: Not Supplied Authorised Start: 01 January Authorised End: 31 December Permit Start Date: Not Supplied Permit End Date: Not Supplied Positional Accuracy: Located by supplier to within 10m	A23NW (N)	1593	2	318480 179140

Map ID	Details	Quadrant Reference (Compass Direction)	Estimated Distance From Site	Contact	NGR
	Water Abstractions Operator: Cardiff County Council Licence Number: 21/57/12/0083 Permit Version: Not Supplied Location: Abstractions From The River Taff And Roath Park Lake. Authority: Natural Resources Wales Abstraction: Municipal Grounds: Horticultural Watering Abstraction Type: Not Supplied Source: Surface Daily Rate (m3): Not Supplied Yearly Rate (m3): Not Supplied Details: Not Supplied Authorised Start: Not Supplied Authorised End: Not Supplied Permit Start Date: Not Supplied Permit End Date: Not Supplied Positional Accuracy: Located by supplier to within 10m	A23NW (N)	1593	2	318480 179140
	Water Abstractions Operator: Welsh Rugby Union Licence Number: 21/57/25/0061 Permit Version: 100 Location: Borehole At Cardiff Arms Park (Point A) Authority: Environment Agency, Welsh Region Abstraction: Sports Grounds/Facilities: Spray Irrigation - Direct Abstraction Type: Water may be abstracted from a single point Source: Groundwater Daily Rate (m3): Not Supplied Yearly Rate (m3): Not Supplied Details: Not Supplied Authorised Start: 01 January Authorised End: 31 December Permit Start Date: 23rd February 1993 Permit End Date: Not Supplied Positional Accuracy: Located by supplier to within 100m	A2SW (SW)	1614	4	317920 176160
	Water Abstractions Operator: Dwr Cymru Cyfyngedig Licence Number: 21/57/12/0034 Permit Version: Not Supplied Location: Not Supplied Authority: Natural Resources Wales Abstraction: Public Water Supply: Potable Water Supply - Direct Abstraction Type: Not Supplied Source: Surface Daily Rate (m3): Not Supplied Yearly Rate (m3): Not Supplied Details: Not Supplied Authorised Start: 01 January Authorised End: 31 December Permit Start Date: Not Supplied Permit End Date: Not Supplied Positional Accuracy: Approximate location provided by supplier	A22NW (NW)	1627	2	318000 179000
	Water Abstractions Operator: Associated British Ports Licence Number: Wa/057/0021/0012 Permit Version: Not Supplied Location: River Taff Blackweir, Blackweir, Maindy, Cardiff, Cardiff, Cf5 2ax Authority: Natural Resources Wales Abstraction: Other Industrial/Commercial/Public Services: Transfer Between Sources Abstraction Type: Water may be abstracted from a single point Source: Surface Daily Rate (m3): Not Supplied Yearly Rate (m3): Not Supplied Details: Not Supplied Authorised Start: 01 January Authorised End: 31 December Permit Start Date: Not Supplied Permit End Date: Not Supplied Positional Accuracy: Located by supplier to within 10m	A16SW (W)	1728	2	317107 178061

Map ID	Details	Quadrant Reference (Compass Direction)	Estimated Distance From Site	Contact	NGR
	Water Abstractions Operator: Cardiff County Council Licence Number: 21/57/25/0076 Permit Version: 1 Location: River Taff At Wood Street (Millenium Plaza) Authority: Environment Agency, Welsh Region Abstraction: Other Industrial/Commercial/Public Services: General Use (Very Low Loss) Abstraction Type: Water may be abstracted from a single point Source: Surface Daily Rate (m3): Not Supplied Yearly Rate (m3): Not Supplied Details: Pumping Station At Wood Street, Cardiff Authorised Start: 01 January Authorised End: 31 December Permit Start Date: 21st May 2003 Permit End Date: Not Supplied Positional Accuracy: Located by supplier to within 10m	A2SW (SW)	1814	4	317900 175940
	Water Abstractions Operator: S A Brain & Co Ltd Licence Number: 21/57/25/0029 Permit Version: 101 Location: Well At The Brewery (Point A) Authority: Natural Resources Wales Abstraction: Breweries/Wine: Non-Evaporative Cooling Abstraction Type: Water may be abstracted from a single point Source: Groundwater Daily Rate (m3): Not Supplied Yearly Rate (m3): Not Supplied Details: Not Supplied Authorised Start: 01 January Authorised End: 31 December Permit Start Date: 20th October 2008 Permit End Date: Not Supplied Positional Accuracy: Located by supplier to within 10m	(S)	1911	2	318160 175720
	Water Abstractions Operator: S A Brain & Co Ltd Licence Number: 21/57/25/0029 Permit Version: 100 Location: Well At The Brewery (Point A) Authority: Environment Agency, Welsh Region Abstraction: Breweries/Wine: Non-Evaporative Cooling Abstraction Type: Water may be abstracted from a single point Source: Groundwater Daily Rate (m3): Not Supplied Yearly Rate (m3): Not Supplied Details: Not Supplied Authorised Start: 01 January Authorised End: 31 December Permit Start Date: 19th April 1999 Permit End Date: Not Supplied Positional Accuracy: Located by supplier to within 100m	(S)	1911	4	318160 175720
	Water Abstractions Operator: S A Brain & Co Ltd Licence Number: 21/57/25/0029 Permit Version: 101 Location: Well At The Brewery (Point B) Authority: Natural Resources Wales Abstraction: Breweries/Wine: Non-Evaporative Cooling Abstraction Type: Water may be abstracted from a single point Source: Groundwater Daily Rate (m3): Not Supplied Yearly Rate (m3): Not Supplied Details: Not Supplied Authorised Start: 01 January Authorised End: 31 December Permit Start Date: 20th October 2008 Permit End Date: Not Supplied Positional Accuracy: Located by supplier to within 10m	(S)	1956	2	318140 175680

Map ID	Details	Quadrant Reference (Compass Direction)	Estimated Distance From Site	Contact	NGR
	Water Abstractions Operator: S A Brain & Co Ltd Licence Number: 21/57/25/0029 Permit Version: 100 Location: Well At The Brewery (Point B) Authority: Environment Agency, Welsh Region Abstraction: Breweries/Wine: Non-Evaporative Cooling Abstraction Type: Water may be abstracted from a single point Source: Groundwater Daily Rate (m3): Not Supplied Yearly Rate (m3): Not Supplied Details: Not Supplied Authorised Start: 01 January Authorised End: 31 December Permit Start Date: 19th April 1999 Permit End Date: Not Supplied Positional Accuracy: Located by supplier to within 100m	(S)	1956	4	318140 175680
	Water Abstractions Operator: S A Brain & Co Ltd Licence Number: 21/57/25/0029 Permit Version: Not Supplied Location: Abstraction From Wells At The Brewery Authority: Natural Resources Wales Abstraction: Breweries/Wine: Non-Evaporative Cooling Abstraction Type: Water may be abstracted from any point within an area Source: Groundwater Daily Rate (m3): Not Supplied Yearly Rate (m3): Not Supplied Details: Not Supplied Authorised Start: 01 January Authorised End: 31 December Permit Start Date: Not Supplied Permit End Date: Not Supplied Positional Accuracy: Located by supplier to within 10m	(S)	1956	2	318140 175680
	Water Abstractions Operator: Dwr Cymru Cyfyngedig Licence Number: 21/57/12/0034 Permit Version: 100 Location: Roath Park Lake Authority: Natural Resources Wales Abstraction: Public Water Supply: Potable Water Supply - Direct Abstraction Type: Water may be abstracted from a single point Source: Surface Daily Rate (m3): Not Supplied Yearly Rate (m3): Not Supplied Details: ROATH PARK LAKE Authorised Start: 01 January Authorised End: 31 December Permit Start Date: 6th October 2006 Permit End Date: Not Supplied Positional Accuracy: Located by supplier to within 100m	(N)	1966	2	318650 179540
34	Water Industry Act Referrals Name: Metal Recovery Industries (uk) Ltd Location: BRADLEY COURT, 11 PARK PLACE, CARDIFF, SOUTH GLAMORGAN, CF1 3DP Authority: Natural Resources Wales Permit Reference: AG2383 Dated: 13th August 1992 Process Type: Permissions or amendments to discharge under the Water Industry Act 1991 Description: Processes which result in the discharge of Special Category effluents under The Trade Effluents (Prescribed Processes and Substances) Regulations Status: Application received by the EA but is not yet authorised Positional Accuracy: Automatically positioned to the address	A8SW (S)	802	2	318520 176769
	Groundwater Vulnerability Map Combined Classification: Secondary Superficial Aquifer - High Vulnerability Combined Vulnerability: High Combined Aquifer: Productive Bedrock Aquifer, Productive Superficial Aquifer Pollutant Speed: High Bedrock Flow: Well Connected Fractures Dilution: >550 mm/year Baseflow Index: >70% Superficial: >90% Patchiness: Superficial <3m Thickness: Superficial High Recharge:	A13SW (W)	0	2	318788 177556

Map ID	Details	Quadrant Reference (Compass Direction)	Estimated Distance From Site	Contact	NGR
	Bedrock Aquifer Designations Aquifer Designation: Secondary Aquifer - B	A13SW (W)	0	2	318788 177556
	Superficial Aquifer Designations Aquifer Designation: Secondary Aquifer - A	A13SW (W)	0	2	318788 177556
	Extreme Flooding from Rivers or Sea without Defences None				
	Flooding from Rivers or Sea without Defences None				
	Areas Benefiting from Flood Defences None				
	Flood Water Storage Areas None				
	Flood Defences None				
35	OS Water Network Lines Watercourse Form: Inland river Watercourse Length: 507.5 Watercourse Level: On ground surface Permanent: True Watercourse Name: Nant y Dderwen-Deg Catchment Name: Rhymney Primacy: 1	A19SW (NE)	800	5	319288 178217
36	OS Water Network Lines Watercourse Form: Inland river Watercourse Length: 15.7 Watercourse Level: On ground surface Permanent: True Watercourse Name: Nant y Dderwen-Deg Catchment Name: Rhymney Primacy: 1	A19SW (NE)	800	5	319288 178217
37	OS Water Network Lines Watercourse Form: Inland river Watercourse Length: 1033.3 Watercourse Level: On ground surface Permanent: True Watercourse Name: Nant y Dderwen-Deg Catchment Name: Rhymney Primacy: 1	A19SW (NE)	801	5	319301 178208
38	OS Water Network Lines Watercourse Form: Inland river Watercourse Length: 298.3 Watercourse Level: On ground surface Permanent: True Watercourse Name: Not Supplied Catchment Name: Cynon, Ely and Rhondda Primacy: 1	A8SW (S)	820	5	318476 176766
39	OS Water Network Lines Watercourse Form: Inland river Watercourse Length: 572.3 Watercourse Level: On ground surface Permanent: True Watercourse Name: Nant y Dderwen-Deg Catchment Name: Rhymney Primacy: 1	A18NE (N)	937	5	318858 178516
40	OS Water Network Lines Watercourse Form: Inland river Watercourse Length: 5.2 Watercourse Level: On ground surface Permanent: True Watercourse Name: Not Supplied Catchment Name: Rhymney Primacy: 1	A18NE (N)	964	5	318965 178531

Map ID	Details	Quadrant Reference (Compass Direction)	Estimated Distance From Site	Contact	NGR
41	OS Water Network Lines Watercourse Form: Inland river Watercourse Length: 55.3 Watercourse Level: Not Supplied Permanent: True Watercourse Name: Not Supplied Catchment Name: Cynon, Ely and Rhondda Primacy: 1	A7SE (SW)	986	5	318179 176743

Map ID	Details	Quadrant Reference (Compass Direction)	Estimated Distance From Site	Contact	NGR
42	Historical Landfill Sites Licence Holder: Not Supplied Location: Roath Park, Cardiff Name: Roath Park Operator Location: Not Supplied Boundary Accuracy: As Supplied Provider Reference: EAHLD15226 First Input Date: Not Supplied Last Input Date: Not Supplied Specified Waste: Deposited Waste included Industrial and Household Waste Type: EA Waste Ref: 0 Regis Ref: Not Supplied WRC Ref: 6815/0092 BGS Ref: Not Supplied Other Ref: Not Supplied	A19SW (NE)	718	2	319188 178186
43	Historical Landfill Sites Licence Holder: Cardiff Corporation Location: Cardiff, South Glamorganshire Name: Glamorganshire Canal Operator Location: Not Supplied Boundary Accuracy: As Supplied Provider Reference: EAHLD15236 First Input Date: 30th December 1931 Last Input Date: 31st December 1950 Specified Waste: Deposited Waste included Inert, Industrial, Commercial and Household Waste Type: EA Waste Ref: 0 Regis Ref: Not Supplied WRC Ref: 6815/0038 BGS Ref: Not Supplied Other Ref: 6815/0039	A7NW (SW)	994	2	317936 176991
	Local Authority Landfill Coverage Name: Cardiff Council - Has no landfill data to supply		0	6	318788 177556
44	Potentially Infilled Land (Non-Water) Bearing Ref: NE Use: Unknown Filled Ground (Pit, quarry etc) Date of Mapping: 1995	A19SW (NE)	733	-	319343 178077
45	Potentially Infilled Land (Non-Water) Bearing Ref: N Use: Unknown Filled Ground (Pit, quarry etc) Date of Mapping: 1995	A18NW (N)	969	-	318616 178532
46	Potentially Infilled Land (Water) Use: Unknown Filled Ground (Pond, marsh, river, stream, dock etc) Date of Mapping: 1886	A13NE (NE)	38	-	318830 177607
47	Potentially Infilled Land (Water) Use: Unknown Filled Ground (Pond, marsh, river, stream, dock etc) Date of Mapping: 1886	A13NE (NE)	128	-	318911 177648
48	Potentially Infilled Land (Water) Use: Unknown Filled Ground (Pond, marsh, river, stream, dock etc) Date of Mapping: 1886	A13NE (N)	138	-	318796 177718
49	Potentially Infilled Land (Water) Use: Unknown Filled Ground (Pond, marsh, river, stream, dock etc) Date of Mapping: 1886	A13NW (N)	156	-	318739 177723
50	Potentially Infilled Land (Water) Use: Unknown Filled Ground (Pond, marsh, river, stream, dock etc) Date of Mapping: 1886	A13SE (E)	269	-	319085 177554
51	Potentially Infilled Land (Water) Use: Unknown Filled Ground (Pond, marsh, river, stream, dock etc) Date of Mapping: 1886	A13NE (NE)	295	-	318993 177806
52	Potentially Infilled Land (Water) Use: Unknown Filled Ground (Pond, marsh, river, stream, dock etc) Date of Mapping: 1886	A13SW (S)	307	-	318679 177238
53	Potentially Infilled Land (Water) Use: Unknown Filled Ground (Pond, marsh, river, stream, dock etc) Date of Mapping: 1886	A14NW (E)	335	-	319138 177643
54	Potentially Infilled Land (Water) Use: Unknown Filled Ground (Pond, marsh, river, stream, dock etc) Date of Mapping: 1886	A13NE (E)	337	-	319122 177691

Map ID	Details	Quadrant Reference (Compass Direction)	Estimated Distance From Site	Contact	NGR
55	Potentially Infilled Land (Water) Use: Unknown Filled Ground (Pond, marsh, river, stream, dock etc) Date of Mapping: 1886	A14NW (E)	346	-	319142 177668
56	Potentially Infilled Land (Water) Use: Unknown Filled Ground (Pond, marsh, river, stream, dock etc) Date of Mapping: 1886	A8NW (SW)	356	-	318639 177200
57	Potentially Infilled Land (Water) Use: Unknown Filled Ground (Pond, marsh, river, stream, dock etc) Date of Mapping: 1886	A18SE (N)	422	-	318912 177988
58	Potentially Infilled Land (Water) Use: Unknown Filled Ground (Pond, marsh, river, stream, dock etc) Date of Mapping: 1886	A14SW (E)	441	-	319257 177554
59	Potentially Infilled Land (Water) Use: Unknown Filled Ground (Pond, marsh, river, stream, dock etc) Date of Mapping: 1886	A14NW (E)	444	-	319250 177642
60	Potentially Infilled Land (Water) Use: Unknown Filled Ground (Pond, marsh, river, stream, dock etc) Date of Mapping: 1886	A8NW (S)	466	-	318764 177065
61	Potentially Infilled Land (Water) Use: Unknown Filled Ground (Pond, marsh, river, stream, dock etc) Date of Mapping: 1886	A18SE (N)	516	-	318838 178095
62	Potentially Infilled Land (Water) Use: Unknown Filled Ground (Pond, marsh, river, stream, dock etc) Date of Mapping: 1886	A17SE (NW)	531	-	318410 177959
63	Potentially Infilled Land (Water) Use: Unknown Filled Ground (Pond, marsh, river, stream, dock etc) Date of Mapping: 1886	A14NW (NE)	568	-	319288 177877
64	Potentially Infilled Land (Water) Use: Unknown Filled Ground (Pond, marsh, river, stream, dock etc) Date of Mapping: 1886	A18SW (N)	616	-	318664 178180
65	Potentially Infilled Land (Water) Use: Unknown Filled Ground (Pond, marsh, river, stream, dock etc) Date of Mapping: 1886	A18SW (NW)	622	-	318499 178126
66	Potentially Infilled Land (Water) Use: Unknown Filled Ground (Pond, marsh, river, stream, dock etc) Date of Mapping: 1886	A14NW (NE)	693	-	319435 177863
67	Potentially Infilled Land (Water) Use: Unknown Filled Ground (Pond, marsh, river, stream, dock etc) Date of Mapping: 1886	A14NE (E)	757	-	319572 177600
68	Potentially Infilled Land (Water) Use: Unknown Filled Ground (Pond, marsh, river, stream, dock etc) Date of Mapping: 1886	A17SE (NW)	761	-	318239 178115
69	Potentially Infilled Land (Water) Use: Unknown Filled Ground (Pond, marsh, river, stream, dock etc) Date of Mapping: 1886	A17SE (NW)	793	-	318210 178132
70	Potentially Infilled Land (Water) Use: Unknown Filled Ground (Pond, marsh, river, stream, dock etc) Date of Mapping: 1886	A19SW (NE)	797	-	319298 178205
71	Potentially Infilled Land (Water) Use: Unknown Filled Ground (Pond, marsh, river, stream, dock etc) Date of Mapping: 1951	A8SW (S)	803	-	318523 176767
72	Potentially Infilled Land (Water) Use: Unknown Filled Ground (Pond, marsh, river, stream, dock etc) Date of Mapping: 1886	A19SW (NE)	815	-	319317 178213
73	Potentially Infilled Land (Water) Use: Unknown Filled Ground (Pond, marsh, river, stream, dock etc) Date of Mapping: 1886	A19NW (NE)	818	-	319161 178316
74	Potentially Infilled Land (Water) Use: Unknown Filled Ground (Pond, marsh, river, stream, dock etc) Date of Mapping: 1901	A19SE (NE)	821	-	319560 177898
75	Potentially Infilled Land (Water) Use: Unknown Filled Ground (Pond, marsh, river, stream, dock etc) Date of Mapping: 1886	A19NW (NE)	826	-	319261 178269

Map ID	Details	Quadrant Reference (Compass Direction)	Estimated Distance From Site	Contact	NGR
76	Potentially Infilled Land (Water) Use: Unknown Filled Ground (Pond, marsh, river, stream, dock etc) Date of Mapping: 1886	A18NE (N)	893	-	318938 178464
77	Potentially Infilled Land (Water) Use: Unknown Filled Ground (Pond, marsh, river, stream, dock etc) Date of Mapping: 1886	A18NE (N)	895	-	318958 178462
78	Potentially Infilled Land (Water) Use: Unknown Filled Ground (Pond, marsh, river, stream, dock etc) Date of Mapping: 1886	A17SE (NW)	895	-	318124 178191
79	Potentially Infilled Land (Water) Use: Unknown Filled Ground (Pond, marsh, river, stream, dock etc) Date of Mapping: 1952	A18NE (N)	901	-	318807 178481
80	Potentially Infilled Land (Water) Use: Unknown Filled Ground (Pond, marsh, river, stream, dock etc) Date of Mapping: 1886	A14NE (E)	905	-	319687 177797
81	Potentially Infilled Land (Water) Use: Unknown Filled Ground (Pond, marsh, river, stream, dock etc) Date of Mapping: 1886	A19SW (NE)	914	-	319461 178214
82	Potentially Infilled Land (Water) Use: Unknown Filled Ground (Pond, marsh, river, stream, dock etc) Date of Mapping: 1886	A19SE (NE)	929	-	319589 178074
83	Potentially Infilled Land (Water) Use: Unknown Filled Ground (Pond, marsh, river, stream, dock etc) Date of Mapping: 1952	A18NW (N)	943	-	318788 178523
84	Potentially Infilled Land (Water) Use: Unknown Filled Ground (Pond, marsh, river, stream, dock etc) Date of Mapping: 1886	A19SE (NE)	947	-	319574 178130
85	Potentially Infilled Land (Water) Use: Unknown Filled Ground (Pond, marsh, river, stream, dock etc) Date of Mapping: 1886	A14NE (E)	949	-	319721 177837
86	Potentially Infilled Land (Water) Use: Unknown Filled Ground (Pond, marsh, river, stream, dock etc) Date of Mapping: 1886	A12NW (W)	956	-	317856 177868
87	Potentially Infilled Land (Water) Use: Unknown Filled Ground (Pond, marsh, river, stream, dock etc) Date of Mapping: 1901	A19SE (NE)	966	-	319687 177969
88	Potentially Infilled Land (Water) Use: Unknown Filled Ground (Pond, marsh, river, stream, dock etc) Date of Mapping: 1886	A19SE (E)	974	-	319719 177916
89	Potentially Infilled Land (Water) Use: Unknown Filled Ground (Pond, marsh, river, stream, dock etc) Date of Mapping: 1922	A18NE (N)	985	-	318991 178548
90	Potentially Infilled Land (Water) Use: Unknown Filled Ground (Pond, marsh, river, stream, dock etc) Date of Mapping: 1901	A19SE (E)	987	-	319727 177932
91	Potentially Infilled Land (Water) Use: Unknown Filled Ground (Pond, marsh, river, stream, dock etc) Date of Mapping: 1886	A17SW (NW)	989	-	317850 177947
92	Potentially Infilled Land (Water) Use: Unknown Filled Ground (Pond, marsh, river, stream, dock etc) Date of Mapping: 1901	A11SE (W)	993	-	317769 177519
93	Potentially Infilled Land (Water) Use: Unknown Filled Ground (Pond, marsh, river, stream, dock etc) Date of Mapping: 1901	A23SE (N)	995	-	318923 178568
94	Potentially Infilled Land (Water) Use: Unknown Filled Ground (Pond, marsh, river, stream, dock etc) Date of Mapping: 1886	A14NE (E)	995	-	319785 177777
95	Potentially Infilled Land (Water) Use: Unknown Filled Ground (Pond, marsh, river, stream, dock etc) Date of Mapping: 1995	A7NW (SW)	998	-	317928 176996

Map ID	Details	Quadrant Reference (Compass Direction)	Estimated Distance From Site	Contact	NGR
96	Registered Waste Treatment or Disposal Sites Licence Holder: Woodville Metals Licence Reference: S 7 (93/07) Site Location: 60 Woodville Road, Cathays, CARDIFF, South Glamorgan, CF2 4EB Operator Location: As Site Address Authority: Environment Agency Wales, South East Area Site Category: Scrapyard Max Input Rate: Very Small (Less than 10,000 tonnes per year) Waste Source: No known restriction on source of waste Restrictions: Licence Status: Site exempt from licenceExempt Dated: 1st April 1993 Preceded By: Not Given Licence: Superseded By: Not Given Licence: Positional Accuracy: Manually positioned to the address or location Boundary Quality: Not Supplied Authorised Waste: Max.Storage In Licence Non-Ferrous Metal Scrap Prohibited Waste: Batteries Cable Oily Swarf Sodium/Potassium Special Wastes Transformers/Capacitors Tyres	A12NE (W)	486	4	318290 177680

Hazardous Substances

Map ID	Details	Quadrant Reference (Compass Direction)	Estimated Distance From Site	Contact	NGR
97	Control of Major Accident Hazards Sites (COMAH) Name: Hyder Utilities (Operations) Ltd Location: Newport Road, St Mellons, CARDIFF, South Glamorgan, CF3 5T Reference: Not Supplied Type: Upper Tier Status: Record Ceased To Be Supplied Under COMAH Regulations Positional Accuracy: Manually positioned to the road within the address or location	A9NW (SE)	791	7	319260 176896
98	Planning Hazardous Substance Consents Name: Brisco Williams Location: 2 Station Terrace, Fairwater, Cardiff Authority: Cardiff Council, Regulatory Services Application Ref: H/02/00001/R Hazardous: Unknown at time of report Substance: Maximum Quantity: 100 Application date: 15th April 2002 Decision: Deemed Consent Granted Positional Accuracy: Manually positioned to the road within the address or location	A8SW (S)	966	8	318777 176565

Map ID	Details	Quadrant Reference (Compass Direction)	Estimated Distance From Site	Contact	NGR
	BGS 1:625,000 Solid Geology Description: Triassic Rocks (Undifferentiated)	A13SW (W)	0	1	318788 177556
	BGS Estimated Soil Chemistry Source: British Geological Survey, National Geoscience Information Service Soil Sample Type: Sediment Arsenic Concentration: <15 mg/kg Cadmium Concentration: <1.8 mg/kg Chromium Concentration: 60 - 90 mg/kg Lead Concentration: <100 mg/kg Nickel Concentration: 15 - 30 mg/kg	A13SW (W)	0	1	318788 177556
	BGS Measured Urban Soil Chemistry Source: British Geological Survey, National Geoscience Information Service Grid: 318750, 177800 Soil Sample Type: Topsoil Sample Area: Cardiff Arsenic Measured Concentration: 38.30 mg/kg Cadmium Measured Concentration: 1.10 mg/kg Chromium Measured Concentration: 84.60 mg/kg Lead Measured Concentration: 836.40 mg/kg Nickel Measured Concentration: 73.60 mg/kg	A13NW (N)	226	1	318750 177800
	BGS Measured Urban Soil Chemistry Source: British Geological Survey, National Geoscience Information Service Grid: 318750, 177250 Soil Sample Type: Topsoil Sample Area: Cardiff Arsenic Measured Concentration: 19.70 mg/kg Cadmium Measured Concentration: 0.80 mg/kg Chromium Measured Concentration: 59.20 mg/kg Lead Measured Concentration: 835.60 mg/kg Nickel Measured Concentration: 31.60 mg/kg	A13SW (S)	282	1	318750 177250
	BGS Measured Urban Soil Chemistry Source: British Geological Survey, National Geoscience Information Service Grid: 318260, 177250 Soil Sample Type: Topsoil Sample Area: Cardiff Arsenic Measured Concentration: 20.90 mg/kg Cadmium Measured Concentration: 0.80 mg/kg Chromium Measured Concentration: 72.40 mg/kg Lead Measured Concentration: 258.00 mg/kg Nickel Measured Concentration: 34.70 mg/kg	A12SE (SW)	583	1	318260 177250
	BGS Measured Urban Soil Chemistry Source: British Geological Survey, National Geoscience Information Service Grid: 318730, 178250 Soil Sample Type: Topsoil Sample Area: Cardiff Arsenic Measured Concentration: 27.60 mg/kg Cadmium Measured Concentration: 2.50 mg/kg Chromium Measured Concentration: 85.60 mg/kg Lead Measured Concentration: 610.40 mg/kg Nickel Measured Concentration: 69.00 mg/kg	A18NW (N)	674	1	318730 178250

Map ID	Details	Quadrant Reference (Compass Direction)	Estimated Distance From Site	Contact	NGR
	BGS Measured Urban Soil Chemistry Source: British Geological Survey, National Geoscience Information Service Grid: 318590, 176860 Soil Sample Type: Topsoil Sample Area: Cardiff Arsenic Measured 29.70 mg/kg Concentration: Cadmium Measured 0.90 mg/kg Concentration: Chromium Measured 63.20 mg/kg Concentration: Lead Measured 242.00 mg/kg Concentration: Nickel Measured 33.30 mg/kg Concentration:	A8SW (S)	695	1	318590 176860
	BGS Measured Urban Soil Chemistry Source: British Geological Survey, National Geoscience Information Service Grid: 319260, 178270 Soil Sample Type: Topsoil Sample Area: Cardiff Arsenic Measured 19.20 mg/kg Concentration: Cadmium Measured 0.50 mg/kg Concentration: Chromium Measured 66.60 mg/kg Concentration: Lead Measured 222.10 mg/kg Concentration: Nickel Measured 36.80 mg/kg Concentration:	A19NW (NE)	827	1	319260 178270
	BGS Measured Urban Soil Chemistry Source: British Geological Survey, National Geoscience Information Service Grid: 318280, 178250 Soil Sample Type: Topsoil Sample Area: Cardiff Arsenic Measured 22.30 mg/kg Concentration: Cadmium Measured 1.40 mg/kg Concentration: Chromium Measured 77.90 mg/kg Concentration: Lead Measured 687.10 mg/kg Concentration: Nickel Measured 62.80 mg/kg Concentration:	A17NE (NW)	840	1	318280 178250
	BGS Measured Urban Soil Chemistry Source: British Geological Survey, National Geoscience Information Service Grid: 319280, 176790 Soil Sample Type: Topsoil Sample Area: Cardiff Arsenic Measured 29.50 mg/kg Concentration: Cadmium Measured 1.30 mg/kg Concentration: Chromium Measured 66.80 mg/kg Concentration: Lead Measured 383.40 mg/kg Concentration: Nickel Measured 51.00 mg/kg Concentration:	A9SW (SE)	891	1	319280 176790
	BGS Measured Urban Soil Chemistry Source: British Geological Survey, National Geoscience Information Service Grid: 319270, 176740 Soil Sample Type: Topsoil Sample Area: Cardiff Arsenic Measured 28.20 mg/kg Concentration: Cadmium Measured 0.70 mg/kg Concentration: Chromium Measured 99.40 mg/kg Concentration: Lead Measured 199.50 mg/kg Concentration: Nickel Measured 69.90 mg/kg Concentration:	A9SW (SE)	930	1	319270 176740

Map ID	Details	Quadrant Reference (Compass Direction)	Estimated Distance From Site	Contact	NGR
	BGS Measured Urban Soil Chemistry Source: British Geological Survey, National Geoscience Information Service Grid: 318250, 176760 Soil Sample Type: Topsoil Sample Area: Cardiff Arsenic Measured 17.90 mg/kg Concentration: Cadmium Measured 0.20 mg/kg Concentration: Chromium Measured 51.80 mg/kg Concentration: Lead Measured 94.40 mg/kg Concentration: Nickel Measured 18.10 mg/kg Concentration:	A7SE (SW)	930	1	318250 176760
	BGS Measured Urban Soil Chemistry Source: British Geological Survey, National Geoscience Information Service Grid: 319730, 177770 Soil Sample Type: Topsoil Sample Area: Cardiff Arsenic Measured 27.50 mg/kg Concentration: Cadmium Measured 1.10 mg/kg Concentration: Chromium Measured 79.10 mg/kg Concentration: Lead Measured 1767.20 mg/kg Concentration: Nickel Measured 45.70 mg/kg Concentration:	A14NE (E)	940	1	319730 177770
	BGS Measured Urban Soil Chemistry Source: British Geological Survey, National Geoscience Information Service Grid: 319770, 177250 Soil Sample Type: Topsoil Sample Area: Cardiff Arsenic Measured 28.10 mg/kg Concentration: Cadmium Measured 0.80 mg/kg Concentration: Chromium Measured 74.30 mg/kg Concentration: Lead Measured 1277.80 mg/kg Concentration: Nickel Measured 43.10 mg/kg Concentration:	A14SE (E)	1000	1	319770 177250
	BGS Urban Soil Chemistry Averages Source: British Geological Survey, National Geoscience Information Service Sample Area: Cardiff Count Id: 506 Arsenic Minimum 6.00 mg/kg Concentration: Arsenic Average 18.00 mg/kg Concentration: Arsenic Maximum 149.00 mg/kg Concentration: Cadmium Minimum 0.10 mg/kg Concentration: Cadmium Average 0.90 mg/kg Concentration: Cadmium Maximum 100.60 mg/kg Concentration: Chromium Minimum 28.00 mg/kg Concentration: Chromium Average 86.00 mg/kg Concentration: Chromium Maximum 2933.00 mg/kg Concentration: Lead Minimum 20.00 mg/kg Concentration: Lead Average 190.00 mg/kg Concentration: Lead Maximum 8158.00 mg/kg Concentration: Nickel Minimum 8.00 mg/kg Concentration: Nickel Average 35.00 mg/kg Concentration: Nickel Maximum 482.00 mg/kg Concentration:	A13SW (W)	0	1	318788 177556

Map ID	Details	Quadrant Reference (Compass Direction)	Estimated Distance From Site	Contact	NGR
	Coal Mining Affected Areas In an area that might not be affected by coal mining				
	Non Coal Mining Areas of Great Britain No Hazard				
	Potential for Collapsible Ground Stability Hazards Hazard Potential: Very Low Source: British Geological Survey, National Geoscience Information Service	A13SW (W)	0	1	318788 177556
	Potential for Compressible Ground Stability Hazards Hazard Potential: No Hazard Source: British Geological Survey, National Geoscience Information Service	A13SW (W)	0	1	318788 177556
	Potential for Ground Dissolution Stability Hazards Hazard Potential: No Hazard Source: British Geological Survey, National Geoscience Information Service	A13SW (W)	0	1	318788 177556
	Potential for Landslide Ground Stability Hazards Hazard Potential: Very Low Source: British Geological Survey, National Geoscience Information Service	A13SW (W)	0	1	318788 177556
	Potential for Running Sand Ground Stability Hazards Hazard Potential: Very Low Source: British Geological Survey, National Geoscience Information Service	A13SW (W)	0	1	318788 177556
	Potential for Shrinking or Swelling Clay Ground Stability Hazards Hazard Potential: No Hazard Source: British Geological Survey, National Geoscience Information Service	A13SW (W)	0	1	318788 177556
	Potential for Shrinking or Swelling Clay Ground Stability Hazards Hazard Potential: Very Low Source: British Geological Survey, National Geoscience Information Service	A13NW (NW)	167	1	318640 177678
	Radon Potential - Radon Affected Areas Affected Area: The property is in a Lower probability radon area (less than 1% of homes are estimated to be at or above the Action Level). Source: British Geological Survey, National Geoscience Information Service	A13SW (W)	0	1	318788 177556
	Radon Potential - Radon Protection Measures Protection Measure: No radon protective measures are necessary in the construction of new dwellings or extensions Source: British Geological Survey, National Geoscience Information Service	A13SW (W)	0	1	318788 177556

Map ID	Details	Quadrant Reference (Compass Direction)	Estimated Distance From Site	Contact	NGR
99	Contemporary Trade Directory Entries Name: Car Direct Location: 201-203, City Road, Cardiff, CF24 3JD Classification: Car Dealers - Used Status: Inactive Positional Accuracy: Automatically positioned to the address	A13NW (NW)	20	-	318766 177586
99	Contemporary Trade Directory Entries Name: Scrap Car Now Today Cash Cardiff Location: City Road, Cardiff, South Glamorgan, cf24 3jd Classification: Car Breakers & Dismantlers Status: Inactive Positional Accuracy: Manually positioned within the geographical locality	A13NW (N)	65	-	318768 177636
100	Contemporary Trade Directory Entries Name: G Johnson & Son Location: 116, Richmond Road, Cardiff, CF24 3BW Classification: Garage Services Status: Inactive Positional Accuracy: Automatically positioned to the address	A13SW (SW)	47	-	318738 177497
100	Contemporary Trade Directory Entries Name: G Johnson & Son Location: 116, Richmond Road, Cardiff, CF24 3BW Classification: Garage Services Status: Inactive Positional Accuracy: Automatically positioned to the address	A13SW (SW)	47	-	318738 177497
100	Contemporary Trade Directory Entries Name: Titan Pest Control Location: 106, Richmond Road, Cardiff, CF24 3BW Classification: Pest & Vermin Control Status: Inactive Positional Accuracy: Automatically positioned to the address	A13SW (SW)	69	-	318746 177467
101	Contemporary Trade Directory Entries Name: Star Furnishings Location: 177 City Road, Cardiff, South Glamorgan, CF24 3JB Classification: Furniture Manufacturers - Home & Office Status: Active Positional Accuracy: Automatically positioned to the address	A13SE (S)	50	-	318813 177495
102	Contemporary Trade Directory Entries Name: Express Imaging Location: The Agfa Digital Centre 170-172, City Road, Cardiff, CF24 3JF Classification: Photo & Digital Imaging Bureaus Status: Inactive Positional Accuracy: Automatically positioned to the address	A13SE (SE)	78	-	318872 177497
103	Contemporary Trade Directory Entries Name: Wrought Iron Fabricators Location: 236, City Road, Cardiff, CF24 3JJ Classification: Wrought Ironwork Status: Inactive Positional Accuracy: Automatically positioned to the address	A13NW (N)	94	-	318788 177674
103	Contemporary Trade Directory Entries Name: Fabricare Location: 240, City Road, Cardiff, CF24 3JJ Classification: Laundries & Launderettes Status: Inactive Positional Accuracy: Automatically positioned to the address	A13NW (N)	105	-	318784 177684
103	Contemporary Trade Directory Entries Name: Simtak World Location: 4, St. Martins Row, Albany Road, Cardiff, CF24 3RP Classification: Mobile Phone Accessories and Car Kits Status: Inactive Positional Accuracy: Automatically positioned to the address	A13NW (N)	139	-	318787 177718
104	Contemporary Trade Directory Entries Name: Ecommercial Cleaning Services Location: Suite 255 The Gate, Keppoch Street, Cardiff, South Glamorgan, CF24 3JW Classification: Commercial Cleaning Services Status: Inactive Positional Accuracy: Manually positioned within the geographical locality	A13NE (E)	100	-	318914 177571
104	Contemporary Trade Directory Entries Name: Click Car Repairs Location: Keppoch Street, Cardiff, CF24 3EZ Classification: Car Body Repairs Status: Inactive Positional Accuracy: Manually positioned within the geographical locality	A13NE (E)	101	-	318915 177572

Map ID	Details	Quadrant Reference (Compass Direction)	Estimated Distance From Site	Contact	NGR
104	Contemporary Trade Directory Entries Name: Metalcraft Handling Equipment Ltd Location: The Gate Business Centre Keppoch Street, Cardiff, South Glamorgan, CF24 3JW Classification: Pallets, Crates & Packing Cases Status: Active Positional Accuracy: Manually positioned within the geographical locality	A13NE (E)	101	-	318915 177572
105	Contemporary Trade Directory Entries Name: City Antiques Location: 166, City Road, Cardiff, CF24 3JE Classification: Antiques - Repairing & Restoring Status: Inactive Positional Accuracy: Automatically positioned to the address	A13SE (SE)	112	-	318890 177467
105	Contemporary Trade Directory Entries Name: Domestics Of Cardiff Location: 158, City Road, Cardiff, CF24 3DR Classification: Washing Machines - Servicing & Repairs Status: Inactive Positional Accuracy: Automatically positioned to the address	A13SE (SE)	149	-	318913 177437
105	Contemporary Trade Directory Entries Name: Mr Clutch Autocentres Location: 144-146, City Road, Cardiff, CF24 3DR Classification: Garage Services Status: Active Positional Accuracy: Automatically positioned to the address	A13SE (SE)	181	-	318937 177416
105	Contemporary Trade Directory Entries Name: Mr Clutch Location: 144-146, City Road, Cardiff, CF24 3DR Classification: Brake & Clutch Service Centres Status: Inactive Positional Accuracy: Automatically positioned to the address	A13SE (SE)	181	-	318938 177417
105	Contemporary Trade Directory Entries Name: City Garage Autos Location: 144-146, City Road, Cardiff, CF24 3DR Classification: Garage Services Status: Inactive Positional Accuracy: Automatically positioned to the address	A13SE (SE)	181	-	318937 177416
105	Contemporary Trade Directory Entries Name: Broadway Services Ltd Location: 144-146, City Road, Cardiff, South Glamorgan, CF24 3DR Classification: Garage Services Status: Inactive Positional Accuracy: Automatically positioned to the address	A13SE (SE)	181	-	318938 177417
106	Contemporary Trade Directory Entries Name: In Time Electronics Location: 157, City Road, Cardiff, CF24 3BQ Classification: Domestic Appliances - Servicing, Repairs & Parts Status: Inactive Positional Accuracy: Automatically positioned to the address	A13SE (SE)	135	-	318859 177423
107	Contemporary Trade Directory Entries Name: Star Spray Location: 25, Northcote Street, Cardiff, CF24 3BH Classification: Garage Services Status: Inactive Positional Accuracy: Automatically positioned to the address	A13SW (S)	153	-	318775 177378
107	Contemporary Trade Directory Entries Name: Roath Car Care Location: 25, Northcote Street, Cardiff, CF24 3BH Classification: Garage Services Status: Active Positional Accuracy: Automatically positioned to the address	A13SW (S)	154	-	318775 177377
107	Contemporary Trade Directory Entries Name: Aberdare & Merthyr Tyre Co Location: Rear Of, 90, Bedford Street, Cardiff, CF24 3DB Classification: Tyre Dealers Status: Inactive Positional Accuracy: Automatically positioned to the address	A13SE (S)	165	-	318813 177372

Map ID	Details	Quadrant Reference (Compass Direction)	Estimated Distance From Site	Contact	NGR
107	Contemporary Trade Directory Entries Name: Randall Garage Location: 90, Bedford Street, Cardiff, CF24 3DB Classification: Garage Services Status: Inactive Positional Accuracy: Automatically positioned to the address	A13SE (S)	169	-	318809 177367
107	Contemporary Trade Directory Entries Name: On Line Windows Ltd Location: 90, Bedford Street, Cardiff, CF24 3DB Classification: Window Film Manufacturers and Dealers Status: Inactive Positional Accuracy: Automatically positioned to the address	A13SE (S)	169	-	318809 177367
107	Contemporary Trade Directory Entries Name: Northcote Lane Motors Location: 125, Bedford Street, Cardiff, CF24 3DB Classification: Garage Services Status: Active Positional Accuracy: Automatically positioned to the address	A13SW (S)	189	-	318786 177343
108	Contemporary Trade Directory Entries Name: Red Dragon Group Location: The Gate Keppoch Street, Cardiff, South Glamorgan, CF24 3JW Classification: Commercial Cleaning Services Status: Active Positional Accuracy: Manually positioned to the address or location	A13NE (E)	157	-	318969 177587
108	Contemporary Trade Directory Entries Name: Oven Craft Location: Keppoch Street, The Gate, Cardiff, South Glamorgan, CF24 3JW Classification: Oven cleaning Status: Active Positional Accuracy: Manually positioned to the address or location	A13NE (E)	158	-	318969 177591
108	Contemporary Trade Directory Entries Name: Sameday Waste Location: 45, Keppoch Street, Cardiff, CF24 3JS Classification: Waste Disposal Services Status: Active Positional Accuracy: Automatically positioned to the address	A13NE (E)	162	-	318962 177621
109	Contemporary Trade Directory Entries Name: B & A Garage Location: 120, Rhydney Street, Cardiff, CF24 4DJ Classification: Garage Services Status: Inactive Positional Accuracy: Automatically positioned to the address	A13NW (W)	166	-	318599 177594
110	Contemporary Trade Directory Entries Name: Masala Bazaar Location: 195, Richmond Road, Cardiff, CF24 3BT Classification: Meat - Wholesale Status: Inactive Positional Accuracy: Automatically positioned to the address	A13NW (NW)	172	-	318686 177716
111	Contemporary Trade Directory Entries Name: Cardiff Home 4 You Location: 7 Albany Road, Cardiff, South Glamorgan, CF24 3LH Classification: Furniture Manufacturers - Home & Office Status: Active Positional Accuracy: Manually positioned to the address or location	A13NE (N)	172	-	318796 177752
111	Contemporary Trade Directory Entries Name: Albany Household Goods Location: 7, Albany Road, Cardiff, CF24 3LH Classification: Hardware Status: Inactive Positional Accuracy: Automatically positioned to the address	A13NE (N)	172	-	318796 177753
112	Contemporary Trade Directory Entries Name: The Central Supplies Location: Richmond Rd, Cardiff, South Glamorgan, CF24 3XA Classification: Builders' Merchants Status: Inactive Positional Accuracy: Manually positioned within the geographical locality	A13NW (NW)	190	-	318636 177705
113	Contemporary Trade Directory Entries Name: Dvd Cardiff Location: 131, City Road, Cardiff, CF24 3BP Classification: Electrical Appliance Repairs Status: Inactive Positional Accuracy: Automatically positioned to the address	A13SE (SE)	201	-	318922 177381

Map ID	Details	Quadrant Reference (Compass Direction)	Estimated Distance From Site	Contact	NGR
113	Contemporary Trade Directory Entries Name: Aircooled Revival Location: 26, Russell Street, Cardiff, CF24 3BG Classification: Garage Services Status: Inactive Positional Accuracy: Automatically positioned to the address	A13SE (SE)	203	-	318898 177365
113	Contemporary Trade Directory Entries Name: Service Motors Location: 24, Russell Street, Cardiff, CF24 3BG Classification: Garage Services Status: Inactive Positional Accuracy: Automatically positioned to the address	A13SE (SE)	203	-	318898 177365
113	Contemporary Trade Directory Entries Name: Gary Pinkard Vehicle Repairs Location: 24, Russell Street, Cardiff, CF24 3BG Classification: Car Body Repairs Status: Active Positional Accuracy: Automatically positioned to the address	A13SE (SE)	203	-	318898 177365
114	Contemporary Trade Directory Entries Name: Monks Motors Location: 138-142 City Rd, Cardiff, South Glamorgan, CF24 3DR Classification: Car Dealers - Used Status: Inactive Positional Accuracy: Manually positioned to the road within the address or location	A13SE (SE)	214	-	318946 177381
114	Contemporary Trade Directory Entries Name: Mr Clutch Location: 123-125, City Road, Cardiff, CF24 3BP Classification: Brake & Clutch Service Centres Status: Inactive Positional Accuracy: Automatically positioned to the address	A13SE (SE)	221	-	318935 177365
114	Contemporary Trade Directory Entries Name: Plug Point Location: 134-136 City Rd, Cardiff, South Glamorgan, CF24 3DR Classification: Electrical Goods Sales, Manufacturers & Wholesalers Status: Inactive Positional Accuracy: Manually positioned to the road within the address or location	A13SE (SE)	221	-	318950 177375
114	Contemporary Trade Directory Entries Name: City Garage Autos Location: 123-125, City Road, Cardiff, South Glamorgan, CF24 3BP Classification: Garage Services Status: Inactive Positional Accuracy: Manually positioned to the address or location	A13SE (SE)	221	-	318935 177365
114	Contemporary Trade Directory Entries Name: Monster Modz Location: 119a, City Road, Cardiff, CF24 3BP Classification: Garage Services Status: Inactive Positional Accuracy: Automatically positioned to the address	A13SE (SE)	241	-	318944 177346
114	Contemporary Trade Directory Entries Name: City Motors Location: 128, City Road, Cardiff, CF24 3DR Classification: Car Dealers Status: Inactive Positional Accuracy: Automatically positioned to the address	A13SE (SE)	244	-	318979 177369
114	Contemporary Trade Directory Entries Name: Monster Modz Location: 119, City Road, Cardiff, CF24 3BP Classification: Garage Services Status: Inactive Positional Accuracy: Automatically positioned to the address	A13SE (SE)	258	-	318950 177331
114	Contemporary Trade Directory Entries Name: C H Price Body Repairs Location: 2b, Cyfarthfa Street, Cardiff, CF24 3HE Classification: Car Body Repairs Status: Active Positional Accuracy: Automatically positioned to the address	A13SE (SE)	269	-	319008 177363
114	Contemporary Trade Directory Entries Name: C H Price Location: 2b, Cyfarthfa Street, Cardiff, CF24 3HE Classification: Car Body Repairs Status: Inactive Positional Accuracy: Automatically positioned to the address	A13SE (SE)	269	-	319008 177363

Map ID	Details	Quadrant Reference (Compass Direction)	Estimated Distance From Site	Contact	NGR
114	Contemporary Trade Directory Entries Name: C H Price Location: 2b, Cyfarthfa Street, Cardiff, South Glamorgan, CF24 3HE Classification: Car Body Repairs Status: Inactive Positional Accuracy: Automatically positioned to the address	A13SE (SE)	269	-	319008 177363
114	Contemporary Trade Directory Entries Name: Prontaprint Location: 122, City Road, Cardiff, CF24 3DQ Classification: Printers Status: Inactive Positional Accuracy: Automatically positioned to the address	A13SE (SE)	273	-	318990 177341
115	Contemporary Trade Directory Entries Name: Rhymney Brewery Location: 29, Albany Road, Cardiff, CF24 3LH Classification: Brewers Status: Active Positional Accuracy: Automatically positioned to the address	A13NE (N)	217	-	318861 177790
116	Contemporary Trade Directory Entries Name: Simelex Location: Crwys Place, Cardiff, South Glamorgan, CF24 4NS Classification: Domestic Appliances - Servicing, Repairs & Parts Status: Inactive Positional Accuracy: Manually positioned within the geographical locality	A13NW (NW)	245	-	318624 177764
117	Contemporary Trade Directory Entries Name: Drift-In Launderette & Dry Cleaners Location: 104, Salisbury Road, CARDIFF, CF24 4AE Classification: Dry Cleaners Status: Active Positional Accuracy: Automatically positioned to the address	A13SW (SW)	251	-	318601 177345
117	Contemporary Trade Directory Entries Name: South Wales Photocopiers Location: 100, Salisbury Road, Cardiff, CF24 4AE Classification: Photocopiers Status: Inactive Positional Accuracy: Automatically positioned to the address	A13SW (SW)	257	-	318604 177335
117	Contemporary Trade Directory Entries Name: Mailboxes Etc Location: 45, Salisbury Road, Cardiff, CF24 4AB Classification: Printers Status: Inactive Positional Accuracy: Automatically positioned to the address	A13SW (SW)	279	-	318569 177338
117	Contemporary Trade Directory Entries Name: Touch Graphics Location: 45, SALISBURY ROAD, CATHAYS, CARDIFF, CF24 4AB Classification: Printers Status: Active Positional Accuracy: Automatically positioned to the address	A13SW (SW)	279	-	318569 177338
118	Contemporary Trade Directory Entries Name: Apollo Wales Location: 16, Crwys Road, Cardiff, CF24 4NJ Classification: Commercial Cleaning Services Status: Inactive Positional Accuracy: Automatically positioned to the address	A13NW (NW)	263	-	318656 177803
119	Contemporary Trade Directory Entries Name: K B S Products Location: 6, Tavistock Street, Cardiff, CF24 3BE Classification: Food Products - Manufacturers Status: Inactive Positional Accuracy: Automatically positioned to the address	A13SE (SE)	275	-	318942 177307
119	Contemporary Trade Directory Entries Name: City In & Out Mot Services Location: 113 City rd, Cardiff, South Glamorgan, CF24 3BN Classification: Garage Services Status: Inactive Positional Accuracy: Manually positioned to the address or location	A13SE (SE)	306	-	318959 177280
119	Contemporary Trade Directory Entries Name: B & R Motors Location: 3, Tavistock Street, Cardiff, CF24 3BE Classification: Garage Services Status: Inactive Positional Accuracy: Automatically positioned to the address	A13SE (SE)	306	-	318941 177272

Map ID	Details	Quadrant Reference (Compass Direction)	Estimated Distance From Site	Contact	NGR
119	Contemporary Trade Directory Entries Name: Autofix Location: 113 City Rd, Cardiff, South Glamorgan, CF24 3BN Classification: Garage Services Status: Inactive Positional Accuracy: Manually positioned to the address or location	A13SE (SE)	306	-	318958 177280
119	Contemporary Trade Directory Entries Name: Firstline Motors Location: 111-113 City Road, Cardiff, South Glamorgan, CF24 3BN Classification: Garage Services Status: Active Positional Accuracy: Automatically positioned to the address	A13SE (SE)	307	-	318982 177293
119	Contemporary Trade Directory Entries Name: Byron Motors Location: 105-109, City Road, Cardiff, CF24 3BN Classification: Car Dealers Status: Inactive Positional Accuracy: Automatically positioned to the address	A13SE (SE)	317	-	318962 177270
119	Contemporary Trade Directory Entries Name: Bennetts Location: 105-109, City Road, Cardiff, CF24 3BN Classification: Car Dealers Status: Inactive Positional Accuracy: Automatically positioned to the address	A13SE (SE)	317	-	318962 177270
119	Contemporary Trade Directory Entries Name: John Loyn Car Sales Location: 105-109, City Road, Cardiff, CF24 3BN Classification: Car Dealers Status: Inactive Positional Accuracy: Automatically positioned to the address	A13SE (SE)	317	-	318962 177270
119	Contemporary Trade Directory Entries Name: Star Galleries Ltd Location: 103, City Road, Cardiff, CF24 3BN Classification: Fireplaces & Mantelpieces Status: Inactive Positional Accuracy: Automatically positioned to the address	A13SE (SE)	344	-	318983 177251
119	Contemporary Trade Directory Entries Name: Global Tyres Imports & Exports Location: Penline Street, Cardiff, CF24 3BD Classification: Tyre Dealers Status: Inactive Positional Accuracy: Automatically positioned to the address	A13SE (SE)	359	-	318982 177233
120	Contemporary Trade Directory Entries Name: Blackmores Garage Ltd Location: 29, Mackintosh Place, Cardiff, CF24 4RJ Classification: Garage Services Status: Inactive Positional Accuracy: Automatically positioned to the address	A13NW (N)	275	-	318698 177834
121	Contemporary Trade Directory Entries Name: Cathays Motor Services Location: 120, Coburn Street, Cardiff, CF24 4BT Classification: Garage Services Status: Active Positional Accuracy: Automatically positioned to the address	A13NW (NW)	289	-	318515 177712
122	Contemporary Trade Directory Entries Name: Universal Motors Location: 2, Fitzroy Street, Cardiff, CF24 4BL Classification: Garage Services Status: Active Positional Accuracy: Automatically positioned to the address	A13SW (W)	309	-	318456 177514
122	Contemporary Trade Directory Entries Name: Universal Motors Location: 2, Fitzroy Street, Cardiff, CF24 4BL Classification: Mot Testing Centres Status: Inactive Positional Accuracy: Automatically positioned to the address	A13SW (W)	309	-	318456 177515
122	Contemporary Trade Directory Entries Name: Dalton Printers Location: Dalton House, Thesiger Street, Cardiff, CF24 4BN Classification: Printers Status: Active Positional Accuracy: Automatically positioned to the address	A13SW (W)	309	-	318456 177515

Map ID	Details	Quadrant Reference (Compass Direction)	Estimated Distance From Site	Contact	NGR
123	Contemporary Trade Directory Entries Name: Arran Street Garage Location: Arran St, Cardiff, South Glamorgan, CF2 3HX Classification: Garage Services Status: Inactive Positional Accuracy: Manually positioned to the road within the address or location	A14SW (E)	312	-	319128 177548
124	Contemporary Trade Directory Entries Name: Roath Garage Location: Moy Road, Cardiff, CF24 4TD Classification: Garage Services Status: Inactive Positional Accuracy: Automatically positioned to the address	A18SE (N)	331	-	318790 177912
125	Contemporary Trade Directory Entries Name: Production Line Ltd Location: Plasnewydd Ho, Upper Kinraig St, Cardiff, South Glamorgan, CF24 3HA Classification: Toys, Games & Sporting Goods - Manufacturers Status: Inactive Positional Accuracy: Manually positioned to the road within the address or location	A14NW (E)	334	-	319144 177616
126	Contemporary Trade Directory Entries Name: Tesco Petrol Filling Station Location: Salisbury Rd, Cardiff, South Glamorgan, CF24 4AD Classification: Petrol Filling Stations Status: Inactive Positional Accuracy: Manually positioned to the address or location	A8NW (SW)	347	-	318638 177210
127	Contemporary Trade Directory Entries Name: Superline Location: 35, Salisbury Road, Cardiff, CF24 4AA Classification: Bookbinding & Equipment Status: Inactive Positional Accuracy: Automatically positioned to the address	A13SW (SW)	348	-	318589 177235
128	Contemporary Trade Directory Entries Name: Lanes Garage Location: Rear of 77, Harriet Street, Cardiff, CF24 4BX Classification: Garage Services Status: Active Positional Accuracy: Automatically positioned to the address	A13NW (NW)	360	-	318457 177754
129	Contemporary Trade Directory Entries Name: Fantasia Location: 90-94, City Road, Cardiff, CF24 3DQ Classification: Clothing & Fabrics - Manufacturers Status: Inactive Positional Accuracy: Automatically positioned to the address	A13SE (SE)	363	-	319040 177266
130	Contemporary Trade Directory Entries Name: Conditioned Environments Ltd Location: 25, Diana Street, Cardiff, CF24 4TS Classification: Air Conditioning Equipment & Systems Status: Inactive Positional Accuracy: Automatically positioned to the address	A18SE (NE)	363	-	318949 177912
131	Contemporary Trade Directory Entries Name: City Service Centre Location: UNIT 1, BEDFORD STREET, ROATH, CARDIFF, CF24 3DA Classification: Garage Services Status: Active Positional Accuracy: Automatically positioned to the address	A8NE (SE)	363	-	318958 177217
131	Contemporary Trade Directory Entries Name: Grease Monkeys Location: PENLLINE STREET, ROATH, CARDIFF, CF24 3BD Classification: Mot Testing Centres Status: Active Positional Accuracy: Automatically positioned to the address	A8NE (SE)	370	-	318973 177217
131	Contemporary Trade Directory Entries Name: Bedford Street Motors Location: Penline Street, Cardiff, South Glamorgan, CF24 3DF Classification: Garage Services Status: Active Positional Accuracy: Manually positioned to the address or location	A13SE (SE)	371	-	318988 177222
132	Contemporary Trade Directory Entries Name: St Peters Garage Location: 59a, Inverness Place, Cardiff, CF24 4RW Classification: Garage Services Status: Active Positional Accuracy: Automatically positioned to the address	A18SW (N)	371	-	318733 177945

Map ID	Details	Quadrant Reference (Compass Direction)	Estimated Distance From Site	Contact	NGR
133	Contemporary Trade Directory Entries Name: Jenkins W C & Son Location: Rear Of, 23, Salisbury Road, Cardiff, CF24 4AA Classification: Garage Services Status: Inactive Positional Accuracy: Automatically positioned to the address	A8NW (SW)	374	-	318594 177201
133	Contemporary Trade Directory Entries Name: Atlas Tyres Location: 20 Llantwit Street, Cardiff, South Glamorgan, CF24 4AJ Classification: Tyre Dealers Status: Inactive Positional Accuracy: Automatically positioned to the address	A8NW (SW)	402	-	318592 177171
133	Contemporary Trade Directory Entries Name: Atlas Tyre Service Ltd Location: 20, Llantwit Street, Cardiff, CF24 4AJ Classification: Tyre Dealers Status: Active Positional Accuracy: Automatically positioned to the address	A8NW (SW)	405	-	318588 177170
134	Contemporary Trade Directory Entries Name: A & C Auto Location: Rear Of, 11-13, Braeval Street, Cardiff, CF24 4SJ Classification: Garage Services Status: Inactive Positional Accuracy: Automatically positioned to the address	A18SW (NW)	381	-	318603 177908
135	Contemporary Trade Directory Entries Name: Tech-Sol Location: 59, Arabella Street, Cardiff, CF24 4SX Classification: Window Tinting Status: Inactive Positional Accuracy: Automatically positioned to the address	A18SE (N)	386	-	318796 177967
136	Contemporary Trade Directory Entries Name: Luminars Location: 68, Miskin Street, Cardiff, CF24 4AR Classification: Lighting Manufacturers Status: Inactive Positional Accuracy: Automatically positioned to the address	A12SE (W)	388	-	318405 177401
137	Contemporary Trade Directory Entries Name: Domestic Divas Ltd Location: 26, Rhymney Terrace, Cardiff, CF24 4DE Classification: Cleaning Services - Domestic Status: Inactive Positional Accuracy: Automatically positioned to the address	A13NW (NW)	391	-	318503 177856
138	Contemporary Trade Directory Entries Name: Cameo Cleaning Services Wales Ltd Location: 30a, Moy Road, Cardiff, CF24 4TF Classification: Commercial Cleaning Services Status: Active Positional Accuracy: Automatically positioned to the address	A18SE (N)	395	-	318922 177957
139	Contemporary Trade Directory Entries Name: Aberdare & Merthyr Tyre Co Location: 14, Talworth Street, Cardiff, CF24 3EH Classification: Tyre Dealers Status: Inactive Positional Accuracy: Automatically positioned to the address	A13SE (SE)	397	-	319111 177285
140	Contemporary Trade Directory Entries Name: Cardiff Cleaning Co Location: 13, Llanbleddian Gardens, Cardiff, CF24 4AT Classification: Cleaning Services - Domestic Status: Inactive Positional Accuracy: Automatically positioned to the address	A12SE (SW)	423	-	318424 177289
141	Contemporary Trade Directory Entries Name: Cathays Cars Location: Basil Pl, Cardiff, South Glamorgan, CF2 4DN Classification: Car Dealers - Used Status: Inactive Positional Accuracy: Manually positioned to the road within the address or location	A12NE (NW)	429	-	318393 177782
141	Contemporary Trade Directory Entries Name: Crystal Print & Copy Centre Location: 96, Woodville Road, Cardiff, CF24 4ED Classification: Printers Status: Inactive Positional Accuracy: Automatically positioned to the address	A12NE (NW)	469	-	318346 177778

Map ID	Details	Quadrant Reference (Compass Direction)	Estimated Distance From Site	Contact	NGR
141	Contemporary Trade Directory Entries Name: Kirby Service Centre Location: 84, Woodville Road, Cardiff, CF24 4ED Classification: Vacuum Cleaners - Sales & Service Status: Inactive Positional Accuracy: Automatically positioned to the address	A12NE (NW)	472	-	318329 177751
141	Contemporary Trade Directory Entries Name: Vegaprint Ltd Location: 82, Woodville Road, Cardiff, CF24 4ED Classification: Printers Status: Inactive Positional Accuracy: Automatically positioned to the address	A12NE (W)	472	-	318327 177746
142	Contemporary Trade Directory Entries Name: Cardiff Autocare Location: 8, Basil Place, Cardiff, CF24 4FF Classification: Car Body Repairs Status: Inactive Positional Accuracy: Automatically positioned to the address	A12NE (NW)	435	-	318395 177796
142	Contemporary Trade Directory Entries Name: Walter Rogers (Printers) Ltd Location: 118, Woodville Road, Cardiff, CF24 4EE Classification: Printers Status: Inactive Positional Accuracy: Automatically positioned to the address	A12NE (NW)	459	-	318393 177835
142	Contemporary Trade Directory Entries Name: Pure Heating Solutions Location: 136a, Woodville Road, Cardiff, CF24 4EE Classification: Boilers - Servicing, Replacements & Repairs Status: Inactive Positional Accuracy: Automatically positioned to the address	A12NE (NW)	472	-	318410 177877
142	Contemporary Trade Directory Entries Name: A T S B M Group Location: 134, Woodville Road, Cardiff, CF24 4EE Classification: Office Equipment Servicing & Maintenance Status: Active Positional Accuracy: Automatically positioned to the address	A12NE (NW)	472	-	318407 177873
142	Contemporary Trade Directory Entries Name: Quick Fix Supplies Ltd Location: 113-115, WOODVILLE ROAD, CATHAYS, CARDIFF, CF24 4DY Classification: Builders' Merchants Status: Active Positional Accuracy: Automatically positioned to the address	A12NE (NW)	501	-	318366 177869
143	Contemporary Trade Directory Entries Name: Riseborough Refrigeration Service Location: 164, Glenroy Street, Cardiff, CF24 3LA Classification: Air Conditioning & Refrigeration Contractors Status: Inactive Positional Accuracy: Automatically positioned to the address	A14NW (NE)	443	-	319213 177750
144	Contemporary Trade Directory Entries Name: J W Automation Ltd Location: 55, Diana Street, Cardiff, CF24 4TT Classification: Pneumatic Engineers Status: Inactive Positional Accuracy: Automatically positioned to the address	A18SE (N)	471	-	318911 178039
145	Contemporary Trade Directory Entries Name: Punk Bikes Location: Rear of 2, Bedford Street, Cardiff, CF24 3BZ Classification: Cycle Accessories, Manufacturers & Wholesalers Status: Active Positional Accuracy: Automatically positioned to the address	A8NE (SE)	472	-	319027 177129
145	Contemporary Trade Directory Entries Name: Ace M O T Station Location: Unit 1 Bedford St, Cardiff, South Glamorgan, CF24 3BN Classification: Garage Services Status: Inactive Positional Accuracy: Manually positioned to the address or location	A8NE (SE)	477	-	318984 177104
145	Contemporary Trade Directory Entries Name: Executive Accident Repair Centre Location: Unit 1 Bedford St, Cardiff, South Glamorgan, CF24 3BN Classification: Car Body Repairs Status: Inactive Positional Accuracy: Manually positioned to the address or location	A8NE (SE)	477	-	318983 177104

Map ID	Details	Quadrant Reference (Compass Direction)	Estimated Distance From Site	Contact	NGR
146	Contemporary Trade Directory Entries Name: Vegaprint Location: Vegaprint Limited, 47, City Road, Cardiff, CF24 3BL Classification: Printers Status: Active Positional Accuracy: Automatically positioned to the address	A8NE (SE)	477	-	319063 177143
147	Contemporary Trade Directory Entries Name: C P L Distribution Location: 137, Cyfarthfa Street, Cardiff, South Glamorgan, CF24 3HH Classification: Coal & Smokeless Fuel Merchants & Distributors Status: Inactive Positional Accuracy: Automatically positioned to the address	A14SW (E)	480	-	319293 177504
147	Contemporary Trade Directory Entries Name: Coal Product Ltd Location: 137, Cyfarthfa Street, CARDIFF, CF24 3HH Classification: Coal Companies Status: Inactive Positional Accuracy: Automatically positioned to the address	A14SW (E)	480	-	319293 177504
148	Contemporary Trade Directory Entries Name: Copier Services Ltd Location: 14, Mundy Place, Cardiff, South Glamorgan, CF24 4BZ Classification: Copying & Duplicating Machines & Supplies Status: Inactive Positional Accuracy: Automatically positioned to the address	A12NE (W)	480	-	318283 177598
149	Contemporary Trade Directory Entries Name: Woodville Metals Ltd Location: 60, Woodville Road, Cardiff, CF24 4EB Classification: Scrap Metal Merchants Status: Inactive Positional Accuracy: Automatically positioned to the address	A12NE (W)	491	-	318286 177685
149	Contemporary Trade Directory Entries Name: Cardiff Metal Merchants Ltd Location: 60, Woodville Road, Cardiff, CF24 4EB Classification: Scrap Metal Merchants Status: Inactive Positional Accuracy: Automatically positioned to the address	A12NE (W)	491	-	318286 177685
150	Contemporary Trade Directory Entries Name: Crwys Electrics Ltd Location: 32, Crwys Road, Cardiff, CF24 4NL Classification: Washing Machines - Servicing & Repairs Status: Active Positional Accuracy: Automatically positioned to the address	A17SE (NW)	497	-	318451 177950
150	Contemporary Trade Directory Entries Name: Crwys Electrics Ltd Location: 32, Crwys Road, Cardiff, CF24 4NL Classification: Washing Machines - Servicing & Repairs Status: Inactive Positional Accuracy: Automatically positioned to the address	A17SE (NW)	498	-	318451 177951
150	Contemporary Trade Directory Entries Name: Crwys Electrics Ltd Location: 32, Crwys Road, Cardiff, CF24 4NL Classification: Washing Machines - Servicing & Repairs Status: Inactive Positional Accuracy: Automatically positioned to the address	A17SE (NW)	498	-	318451 177951
150	Contemporary Trade Directory Entries Name: Crwys Garage Location: 32, Crwys Road, Cardiff, South Glamorgan, CF24 4NL Classification: Electrical Goods Sales, Manufacturers & Wholesalers Status: Inactive Positional Accuracy: Automatically positioned to the address	A17SE (NW)	498	-	318451 177951
150	Contemporary Trade Directory Entries Name: Cardiff Restoration Location: Rear Of Woodville Baptist Church, Crwys Rd, Cardiff, South Glamorgan, CF24 4DW Classification: Antiques - Repairing & Restoring Status: Inactive Positional Accuracy: Manually positioned to the road within the address or location	A17SE (NW)	519	-	318422 177954

Map ID	Details	Quadrant Reference (Compass Direction)	Estimated Distance From Site	Contact	NGR
150	Contemporary Trade Directory Entries Name: Newport Filter Queen Location: 38-44, Crwys Road, Cardiff, South Glamorgan, CF24 4NN Classification: Vacuum Cleaners - Sales & Service Status: Inactive Positional Accuracy: Automatically positioned to the address	A17SE (NW)	534	-	318422 177974
150	Contemporary Trade Directory Entries Name: Shinedog.Com Location: 40, Crwys Road, Cardiff, CF24 4NN Classification: Leisure & Sportswear Manufacturers & Wholesalers Status: Inactive Positional Accuracy: Automatically positioned to the address	A17SE (NW)	540	-	318416 177977
151	Contemporary Trade Directory Entries Name: Darn Location: 19, Croft Street, Cardiff, South Glamorgan, CF24 3DZ Classification: Soft Furnishings - Manufacturers Status: Inactive Positional Accuracy: Automatically positioned to the address	A14SW (E)	498	-	319287 177389
152	Contemporary Trade Directory Entries Name: A Borja Jewellers Location: 10b Salisbury Road, Cardiff, South Glamorgan, CF24 4AD Classification: Jewellery Manufacturers & Repairers Status: Inactive Positional Accuracy: Automatically positioned to the address	A8NW (S)	499	-	318662 177044
152	Contemporary Trade Directory Entries Name: Des Computers Location: Senghennydd Hall, Senghennydd Road, Cardiff, South Glamorgan, CF24 4AG Classification: Computer Manufacturers Status: Inactive Positional Accuracy: Automatically positioned to the address	A8NW (S)	533	-	318632 177016
153	Contemporary Trade Directory Entries Name: Pp Motors Location: 60-64 City Rd, Cardiff, South Glamorgan, CF24 3DN Classification: Car Painters & Sprayers Status: Inactive Positional Accuracy: Manually positioned to the address or location	A8NE (SE)	500	-	319113 177149
153	Contemporary Trade Directory Entries Name: Kimberly Motors Location: 60-64, City Road, Cardiff, CF24 3DN Classification: Car Body Repairs Status: Inactive Positional Accuracy: Automatically positioned to the address	A8NE (SE)	500	-	319113 177149
153	Contemporary Trade Directory Entries Name: Custon Exhausts Ltd Location: 62 City Rd, Cardiff, South Glamorgan, CF24 3DN Classification: Exhaust & Shock Absorber Centres Status: Inactive Positional Accuracy: Manually positioned to the address or location	A8NE (SE)	500	-	319112 177148
153	Contemporary Trade Directory Entries Name: Kimberley Motors Location: 60-64, City Road, Cardiff, CF24 3DN Classification: Car Body Repairs Status: Inactive Positional Accuracy: Automatically positioned to the address	A8NE (SE)	500	-	319113 177149
153	Contemporary Trade Directory Entries Name: Kimberly Motors Location: 60-64, City Road, Cardiff, CF24 3DN Classification: Car Body Repairs Status: Inactive Positional Accuracy: Automatically positioned to the address	A8NE (SE)	500	-	319113 177149
153	Contemporary Trade Directory Entries Name: Parus Autocentre Location: Cardiff, CF24 3DN Classification: Garage Services Status: Active Positional Accuracy: Automatically positioned to the address	A8NE (SE)	501	-	319113 177148
153	Contemporary Trade Directory Entries Name: Longlife Exhausts Location: 1, Shakespeare Street, Cardiff, CF24 3ES Classification: Exhaust System Manufacturers & Wholesalers Status: Inactive Positional Accuracy: Automatically positioned to the address	A8NE (SE)	511	-	319117 177139

Map ID	Details	Quadrant Reference (Compass Direction)	Estimated Distance From Site	Contact	NGR
153	Contemporary Trade Directory Entries Name: Ad Hoc Designs Location: 1, Shakespeare Street, Cardiff, South Glamorgan, CF24 3ES Classification: Stainless Steel Manufacturers Status: Active Positional Accuracy: Automatically positioned to the address	A8NE (SE)	511	-	319117 177139
154	Contemporary Trade Directory Entries Name: Modfix Ltd Location: 119 WOODVILLE RD, Cardiff, South Glamorgan, CF24 4DZ Classification: Fasteners & Fixing Devices Status: Inactive Positional Accuracy: Manually positioned to the address or location	A17SE (NW)	503	-	318384 177894
154	Contemporary Trade Directory Entries Name: R L Motors Location: 1, May Street, Cardiff, CF24 4EW Classification: Garage Services Status: Inactive Positional Accuracy: Automatically positioned to the address	A17SE (NW)	537	-	318342 177897
155	Contemporary Trade Directory Entries Name: Cleaning Services Location: 91-93, Donald Street, Cardiff, CF24 4TL Classification: Cleaning Services - Commercial Status: Inactive Positional Accuracy: Automatically positioned to the address	A18SE (N)	505	-	318840 178084
156	Contemporary Trade Directory Entries Name: Asa Cheapest Carpet Cleaning Location: 7, Shelley Walk, Cardiff, CF24 3DX Classification: Carpet, Curtain & Upholstery Cleaners Status: Inactive Positional Accuracy: Automatically positioned to the address	A9NW (SE)	514	-	319179 177187
157	Contemporary Trade Directory Entries Name: A & R Cleaning Services Location: St Peters Hall, Cardiff, South Glamorgan, CF24 3BA Classification: Commercial Cleaning Services Status: Active Positional Accuracy: Manually positioned to the road within the address or location	A8NE (SE)	522	-	319025 177073
158	Contemporary Trade Directory Entries Name: Dalcross Tyre Services Ltd Location: Dalcross Street, Cardiff, CF24 4SD Classification: Tyre Dealers Status: Active Positional Accuracy: Automatically positioned to the address	A18SW (N)	522	-	318680 178088
159	Contemporary Trade Directory Entries Name: Shaws The Drapers Location: 8-10, Wellfield Road, Cardiff, CF24 3PB Classification: Blinds, Awnings & Canopies Status: Active Positional Accuracy: Automatically positioned to the address	A19SW (NE)	528	-	319189 177941
159	Contemporary Trade Directory Entries Name: Cutest Systems Ltd Location: 8-10, Wellfield Road, Cardiff, South Glamorgan, CF24 3PB Classification: Cosmetic Manufacturers Status: Inactive Positional Accuracy: Automatically positioned to the address	A19SW (NE)	528	-	319189 177941
159	Contemporary Trade Directory Entries Name: Trevor Freye Dry Cleaning Location: 12, Wellfield Road, Cardiff, CF24 3PB Classification: Dry Cleaners Status: Active Positional Accuracy: Automatically positioned to the address	A19SW (NE)	534	-	319188 177951
159	Contemporary Trade Directory Entries Name: Snappy Snaps Location: 14, Wellfield Road, Cardiff, CF24 3PB Classification: Photographic Processors Status: Inactive Positional Accuracy: Automatically positioned to the address	A19SW (NE)	539	-	319191 177954
159	Contemporary Trade Directory Entries Name: Weston Electrical Location: 22, Wellfield Road, Cardiff, CF24 3PB Classification: Electrical Goods Sales, Manufacturers & Wholesalers Status: Inactive Positional Accuracy: Automatically positioned to the address	A19SW (NE)	569	-	319202 177987

Map ID	Details	Quadrant Reference (Compass Direction)	Estimated Distance From Site	Contact	NGR
160	Contemporary Trade Directory Entries Name: Total Hygiene Location: 41, Lochaber Street, Cardiff, CF24 3LS Classification: Cleaning Services - Commercial Status: Inactive Positional Accuracy: Automatically positioned to the address	A18SE (NE)	530	-	319042 178053
161	Contemporary Trade Directory Entries Name: Phoenix Carpet Clean Location: 104, Claude Road, Cardiff, CF24 3QD Classification: Carpet, Curtain & Upholstery Cleaners Status: Inactive Positional Accuracy: Automatically positioned to the address	A14NW (NE)	537	-	319304 177774
162	Contemporary Trade Directory Entries Name: Leather & Tobacco Shop Location: 17, Wellfield Road, Cardiff, CF24 3NZ Classification: Leather Garments & Products Status: Inactive Positional Accuracy: Automatically positioned to the address	A19SW (NE)	539	-	319159 177985
162	Contemporary Trade Directory Entries Name: Johnson Cleaners (Uk) Ltd Location: 27, Wellfield Road, Cardiff, CF24 3NZ Classification: Dry Cleaners Status: Inactive Positional Accuracy: Automatically positioned to the address	A19SW (NE)	565	-	319171 178009
162	Contemporary Trade Directory Entries Name: Klick Photopoint Location: 27, Wellfield Road, Cardiff, CF24 3NZ Classification: Photographic Processors Status: Inactive Positional Accuracy: Automatically positioned to the address	A19SW (NE)	565	-	319171 178009
163	Contemporary Trade Directory Entries Name: Imium Location: James William House, 9, Museum Place, Cardiff, CF10 3BD Classification: Office Furniture & Equipment Status: Active Positional Accuracy: Automatically positioned to the address	A8NW (SW)	541	-	318467 177084
164	Contemporary Trade Directory Entries Name: Welsh Flair Location: 46, Elm Street Lane, Cardiff, CF24 3QQ Classification: Fireplaces & Mantelpieces Status: Inactive Positional Accuracy: Automatically positioned to the address	A14SW (SE)	545	-	319271 177251
165	Contemporary Trade Directory Entries Name: Zapp Ecigs Location: 44-46, Crwys Road, Cardiff, CF24 4NN Classification: Electrical Heating Equipment & Systems Status: Inactive Positional Accuracy: Automatically positioned to the address	A17SE (NW)	550	-	318409 177983
166	Contemporary Trade Directory Entries Name: J Sherlock & Son Ltd Location: The Garage, Dalcross Street, Cardiff, CF24 4SE Classification: Garage Services Status: Inactive Positional Accuracy: Automatically positioned to the address	A18SE (N)	552	-	318806 178132
167	Contemporary Trade Directory Entries Name: Speedliner Cardiff Location: Unit 1, Car Park, City Road, Cardiff, South Glamorgan, CF24 3BJ Classification: Coating Specialists Status: Inactive Positional Accuracy: Manually positioned to the road within the address or location	A8NE (SE)	555	-	319102 177075
167	Contemporary Trade Directory Entries Name: Auto Body Sprays Location: 27 City Rd, Cardiff, South Glamorgan, CF24 3BJ Classification: Car Painters & Sprayers Status: Inactive Positional Accuracy: Manually positioned to the road within the address or location	A8NE (SE)	584	-	319112 177048
167	Contemporary Trade Directory Entries Name: Castleton Diesel Centre Location: 21-27 City Rd, Cardiff, South Glamorgan, CF24 3BJ Classification: Commercial Vehicle Dealers Status: Inactive Positional Accuracy: Manually positioned to the road within the address or location	A8NE (SE)	588	-	319113 177044

Map ID	Details	Quadrant Reference (Compass Direction)	Estimated Distance From Site	Contact	NGR
167	Contemporary Trade Directory Entries Name: Nisbet Plc Location: 36-38, City Road, Cardiff, CF24 3DL Classification: Catering Equipment Status: Inactive Positional Accuracy: Automatically positioned to the address	A9NW (SE)	600	-	319139 177045
167	Contemporary Trade Directory Entries Name: T-C Mobile Location: 28-30, City Road, Cardiff, CF24 3DL Classification: Car Body Repairs Status: Inactive Positional Accuracy: Automatically positioned to the address	A9NW (SE)	630	-	319151 177017
167	Contemporary Trade Directory Entries Name: Blockos Autos Location: 28, Castle Lane, Cardiff, CF24 3EP Classification: Garage Services Status: Inactive Positional Accuracy: Automatically positioned to the address	A9NW (SE)	634	-	319169 177025
168	Contemporary Trade Directory Entries Name: Part Worn Tyres Location: 3a Letty Street, Cardiff, South Glamorgan, CF24 4EF Classification: Tyre Dealers Status: Inactive Positional Accuracy: Manually positioned to the road within the address or location	A12NE (W)	564	-	318222 177727
168	Contemporary Trade Directory Entries Name: Cathays Location: 234 Letty St, Cardiff, South Glamorgan, CF24 4EJ Classification: Cleaning Services - Domestic Status: Inactive Positional Accuracy: Manually positioned to the road within the address or location	A12NE (W)	587	-	318203 177741
169	Contemporary Trade Directory Entries Name: Vibematic Location: Minny St, Cardiff, South Glamorgan, CF24 4ER Classification: Distribution Services Status: Inactive Positional Accuracy: Manually positioned within the geographical locality	A12NE (NW)	565	-	318287 177868
169	Contemporary Trade Directory Entries Name: Back To The Wood Location: 8, FANNY STREET, CATHAYS, CARDIFF, CF24 4EH Classification: Paint & Varnish Stripping Status: Active Positional Accuracy: Automatically positioned to the address	A12NE (NW)	589	-	318249 177852
169	Contemporary Trade Directory Entries Name: F S Motors Location: 6, Fanny Street, Cardiff, CF24 4EH Classification: Car Body Repairs Status: Inactive Positional Accuracy: Automatically positioned to the address	A12NE (NW)	590	-	318244 177846
170	Contemporary Trade Directory Entries Name: Cpl Distribution Location: Cardiff, South Glamorgan, CF24 3HH Classification: Fuel Dealers Status: Inactive Positional Accuracy: Manually positioned within the geographical locality	A14SW (E)	567	-	319381 177508
171	Contemporary Trade Directory Entries Name: Baker & Kernick Ltd Location: 39, Woodville Road, Cardiff, CF24 4DW Classification: Coal Companies Status: Inactive Positional Accuracy: Automatically positioned to the address	A12NE (W)	569	-	318194 177601
171	Contemporary Trade Directory Entries Name: Carneeds Location: 29, Woodville Road, Cardiff, CF24 4DW Classification: Garage Services Status: Active Positional Accuracy: Automatically positioned to the address	A12NE (W)	583	-	318179 177577
172	Contemporary Trade Directory Entries Name: Willm 19 Ltd Location: 97 Diana Street, Cardiff, South Glamorgan, CF24 4TU Classification: Commercial Cleaning Services Status: Active Positional Accuracy: Manually positioned to the address or location	A18SE (N)	577	-	318886 178151

Map ID	Details	Quadrant Reference (Compass Direction)	Estimated Distance From Site	Contact	NGR
173	Contemporary Trade Directory Entries Name: Smith'S Garage Location: 10, Fanny Street, Cardiff, CF24 4EH Classification: Garage Services Status: Inactive Positional Accuracy: Automatically positioned to the address	A17SE (NW)	586	-	318283 177900
173	Contemporary Trade Directory Entries Name: Ace M O T Station Location: 10, Fanny Street, CARDIFF, CF24 4EH Classification: Mot Testing Centres Status: Active Positional Accuracy: Automatically positioned to the address	A17SE (NW)	586	-	318283 177900
173	Contemporary Trade Directory Entries Name: Cathays Auto Engineers Location: 14, Fanny Street, Cardiff, CF24 4EH Classification: Garage Services Status: Inactive Positional Accuracy: Automatically positioned to the address	A17SE (NW)	588	-	318288 177911
174	Contemporary Trade Directory Entries Name: Professional Vehicle Refinishers Location: Catherine Street Lane, Cardiff, South Glamorgan, CF24 4DW Classification: Car Body Repairs Status: Inactive Positional Accuracy: Manually positioned to the road within the address or location	A12NE (W)	590	-	318181 177666
175	Contemporary Trade Directory Entries Name: Skin Deep Beauty & Laser Clinic Location: Wellfield Ct, Cardiff, South Glamorgan, CF24 3PB Classification: Electrolysis Status: Inactive Positional Accuracy: Automatically positioned to the address	A19SW (NE)	592	-	319226 177995
175	Contemporary Trade Directory Entries Name: Solutions Contract Cleaning Services Location: Unit 8, Wellfield Court, Cardiff, South Glamorgan, CF24 3NZ Classification: Cleaning Materials & Equipment Status: Inactive Positional Accuracy: Manually positioned within the geographical locality	A19SW (NE)	592	-	319224 177996
175	Contemporary Trade Directory Entries Name: Pen-Y-Lan Launderette Location: 29, Pen-y-Lan Road, Cardiff, CF24 3PG Classification: Dry Cleaners Status: Active Positional Accuracy: Automatically positioned to the address	A19SW (NE)	604	-	319243 177995
175	Contemporary Trade Directory Entries Name: Yankee Store Location: 34, Wellfield Road, Cardiff, CF24 3PB Classification: Candle Manufacturers & Suppliers Status: Inactive Positional Accuracy: Automatically positioned to the address	A19SW (NE)	607	-	319217 178025
176	Contemporary Trade Directory Entries Name: Cabs Auto Centre Location: Fleet Ho, Oxford St, Cardiff, South Glamorgan, CF24 3WY Classification: Garage Services Status: Inactive Positional Accuracy: Manually positioned to the address or location	A9NW (SE)	605	-	319190 177075
177	Contemporary Trade Directory Entries Name: Top Hat Albany Ltd Location: 161, Albany Road, Cardiff, CF24 3NT Classification: Dry Cleaners Status: Active Positional Accuracy: Automatically positioned to the address	A19SW (NE)	606	-	319316 177903
178	Contemporary Trade Directory Entries Name: Flacke Turner & James Location: Elm Street Lane, Cardiff, CF24 3QQ Classification: Joinery Manufacturers Status: Active Positional Accuracy: Automatically positioned to the address	A14SW (SE)	613	-	319367 177281
179	Contemporary Trade Directory Entries Name: Radfords Cleaning Location: Wellfield Rd, Cardiff, South Glamorgan, CF24 3DG Classification: Commercial Cleaning Services Status: Inactive Positional Accuracy: Manually positioned to the road within the address or location	A19SW (NE)	619	-	319207 178050

Map ID	Details	Quadrant Reference (Compass Direction)	Estimated Distance From Site	Contact	NGR
179	Contemporary Trade Directory Entries Name: Central Pharmacy & Perfumery Location: 63-67, Wellfield Road, Cardiff, South Glamorgan, CF24 3PA Classification: Pharmaceutical Manufacturers & Distributors Status: Inactive Positional Accuracy: Automatically positioned to the address	A19SW (NE)	660	-	319212 178098
179	Contemporary Trade Directory Entries Name: Balmain Mail Order Location: 63-67, Wellfield Road, Cardiff, South Glamorgan, CF24 3PA Classification: Cosmetic Manufacturers Status: Inactive Positional Accuracy: Automatically positioned to the address	A19SW (NE)	660	-	319212 178098
179	Contemporary Trade Directory Entries Name: Central Pharmacy Location: 63-67, Wellfield Road, Cardiff, CF24 3PA Classification: Pharmaceutical Manufacturers & Distributors Status: Inactive Positional Accuracy: Automatically positioned to the address	A19SW (NE)	666	-	319216 178103
180	Contemporary Trade Directory Entries Name: Glamorgan Motors Location: 55, Crwys Road, Cardiff, CF24 4NE Classification: Garage Services Status: Inactive Positional Accuracy: Automatically positioned to the address	A17SE (NW)	620	-	318325 178003
180	Contemporary Trade Directory Entries Name: Crwys Autos Location: 59, Crwys Road, Cardiff, CF24 4NE Classification: Garage Services Status: Active Positional Accuracy: Automatically positioned to the address	A17SE (NW)	630	-	318317 178008
181	Contemporary Trade Directory Entries Name: Mildef Location: Cardiff Business Technology Centre, Senghennydd Road, Cardiff, CF24 4AY Classification: Computer Manufacturers Status: Inactive Positional Accuracy: Automatically positioned to the address	A12SE (W)	622	-	318152 177437
181	Contemporary Trade Directory Entries Name: Cardiff Energy Supply Ltd Location: Cardiff Business Technology Centre, Cardiff, South Glamorgan, CF24 4AY Classification: Gas Companies Status: Active Positional Accuracy: Manually positioned within the geographical locality	A12SE (W)	622	-	318152 177437
182	Contemporary Trade Directory Entries Name: Catersafe Location: 6a, Dalcross Street, Cardiff, CF24 4UB Classification: Catering Equipment Status: Inactive Positional Accuracy: Automatically positioned to the address	A18SE (N)	622	-	318991 178173
182	Contemporary Trade Directory Entries Name: Commercial Kitchen Maintenance Ltd Location: 6a, Dalcross Street, Cardiff, CF24 4UB Classification: Catering Equipment Status: Inactive Positional Accuracy: Automatically positioned to the address	A18SE (N)	622	-	318991 178173
182	Contemporary Trade Directory Entries Name: Commercial Kitchen Maintenance Location: 6a, Dalcross Street, Cardiff, CF24 4UB Classification: Kitchen Furniture Manufacturers Status: Inactive Positional Accuracy: Automatically positioned to the address	A18SE (N)	622	-	318991 178173
183	Contemporary Trade Directory Entries Name: Cardiff German Car Specialists Location: 170a, Mackintosh Place, Cardiff, CF24 4RS Classification: Garage Services Status: Active Positional Accuracy: Automatically positioned to the address	A18SW (N)	626	-	318660 178190
183	Contemporary Trade Directory Entries Name: Cardiff Motors Location: 170a, Mackintosh Place, Cardiff, CF24 4RS Classification: Garage Services Status: Inactive Positional Accuracy: Automatically positioned to the address	A18SW (N)	627	-	318647 178188

Map ID	Details	Quadrant Reference (Compass Direction)	Estimated Distance From Site	Contact	NGR
183	Contemporary Trade Directory Entries Name: Roath Tyre & M O T Centre Location: 173, Inverness Place, Cardiff, CF24 4RY Classification: Garage Services Status: Active Positional Accuracy: Automatically positioned to the address	A18SW (N)	644	-	318677 178212
184	Contemporary Trade Directory Entries Name: Partridge Lane Motors Location: Rear of 54, Partridge Road, Cardiff, CF24 3QX Classification: Garage Services Status: Inactive Positional Accuracy: Automatically positioned to the address	A14SW (E)	632	-	319419 177363
185	Contemporary Trade Directory Entries Name: Shiny House Cleaning Services Location: 164, Arabella Street, Cardiff, CF24 4SY Classification: Cleaning Services - Domestic Status: Inactive Positional Accuracy: Automatically positioned to the address	A18SW (N)	633	-	318774 178213
185	Contemporary Trade Directory Entries Name: Climate (Cardiff) Ltd Location: 12, Tyn-y-Coed Place, Cardiff, CF24 4TX Classification: Boilers - Servicing, Replacements & Repairs Status: Inactive Positional Accuracy: Automatically positioned to the address	A18SE (N)	635	-	318797 178216
185	Contemporary Trade Directory Entries Name: Climate (Cardiff) Ltd Location: 12, Tyn-y-Coed Place, Cardiff, CF24 4TX Classification: Boilers - Servicing, Replacements & Repairs Status: Inactive Positional Accuracy: Automatically positioned to the address	A18SE (N)	635	-	318797 178216
186	Contemporary Trade Directory Entries Name: E T T Services Location: 14, Wordsworth Avenue, Cardiff, CF24 3FQ Classification: Electronic Engineers Status: Inactive Positional Accuracy: Automatically positioned to the address	A9NW (SE)	636	-	319304 177143
187	Contemporary Trade Directory Entries Name: Lucas Street Auto Engineers Location: 6, Lucas Street, Cardiff, CF24 4NZ Classification: Garage Services Status: Inactive Positional Accuracy: Automatically positioned to the address	A18SW (NW)	636	-	318506 178144
188	Contemporary Trade Directory Entries Name: Texaco Location: Albany Road, Cardiff, CF24 3RW Classification: Petrol Filling Stations - 24 Hour Status: Inactive Positional Accuracy: Automatically positioned to the address	A14NW (E)	644	-	319407 177807
189	Contemporary Trade Directory Entries Name: Sports Performance Services Location: 33 The Parade, Roath, Cardiff, South Glamorgan, CF24 3AD Classification: Car Engine Tuning & Diagnostic Services Status: Inactive Positional Accuracy: Automatically positioned to the address	A8NE (SE)	646	-	319095 176968
190	Contemporary Trade Directory Entries Name: Cardiff Appliance Repairs Location: 30, Daniel Street, Cardiff, CF24 4NY Classification: Domestic Appliances - Servicing, Repairs & Parts Status: Inactive Positional Accuracy: Automatically positioned to the address	A17SE (NW)	648	-	318387 178091
191	Contemporary Trade Directory Entries Name: G M Davies Location: 2, West Grove, Roath, Cardiff, CF24 3AN Classification: Medical & Dental Laboratories Status: Inactive Positional Accuracy: Automatically positioned to the address	A8NE (S)	653	-	318912 176894
191	Contemporary Trade Directory Entries Name: Synergy Dental Laboratory Location: 23, The Parade, Roath, Cardiff, CF24 3AB Classification: Medical & Dental Laboratories Status: Inactive Positional Accuracy: Automatically positioned to the address	A8SE (S)	677	-	318944 176877

Map ID	Details	Quadrant Reference (Compass Direction)	Estimated Distance From Site	Contact	NGR
192	Contemporary Trade Directory Entries Name: S R K Exploration Location: 12, St. Andrews Crescent, CARDIFF, CF10 3DD Classification: Metals - Mining Status: Active Positional Accuracy: Automatically positioned to the address	A8NW (S)	656	-	318615 176894
193	Contemporary Trade Directory Entries Name: Cathays Builders Supplies Location: 26, Catherine Street, Cardiff, CF24 4EF Classification: Builders' Merchants Status: Inactive Positional Accuracy: Automatically positioned to the address	A12NE (W)	660	-	318119 177712
194	Contemporary Trade Directory Entries Name: Pharmatelligence Location: 24 Wordsworth Avenue, Cardiff, South Glamorgan, CF24 3FR Classification: Medical & Dental Laboratories Status: Inactive Positional Accuracy: Manually positioned within the geographical locality	A9NW (SE)	663	-	319296 177093
195	Contemporary Trade Directory Entries Name: Nightingale Motors Location: Rear of 41, Partridge Road, Cardiff, CF24 3QW Classification: Garage Services Status: Active Positional Accuracy: Automatically positioned to the address	A14SW (SE)	669	-	319418 177258
196	Contemporary Trade Directory Entries Name: Vermikill Location: 185, Inverness Place, Cardiff, CF24 4RY Classification: Pest & Vermin Control Status: Inactive Positional Accuracy: Automatically positioned to the address	A18NW (N)	669	-	318674 178237
197	Contemporary Trade Directory Entries Name: Clee Bros Ltd Location: Woodville Garage, Cathays Terrace, Cardiff, CF24 4HS Classification: Garage Services Status: Inactive Positional Accuracy: Automatically positioned to the address	A12SW (W)	673	-	318089 177537
198	Contemporary Trade Directory Entries Name: Minerva Laboratories Ltd Location: 1, Oxford Street, Cardiff, CF24 3WY Classification: Medical & Dental Laboratories Status: Inactive Positional Accuracy: Automatically positioned to the address	A9NW (SE)	695	-	319224 176989
198	Contemporary Trade Directory Entries Name: Ultrawave Ltd Location: 1, Oxford Street, Cardiff, CF24 3WY Classification: Ultrasonic Equipment Manufacturers Status: Inactive Positional Accuracy: Automatically positioned to the address	A9NW (SE)	695	-	319224 176989
199	Contemporary Trade Directory Entries Name: S Andrews & Son Ltd Location: 1-3, City Road, Cardiff, CF24 3TQ Classification: Petrol Filling Stations - 24 Hour Status: Inactive Positional Accuracy: Automatically positioned to the address	A9NW (SE)	697	-	319135 176931
199	Contemporary Trade Directory Entries Name: Texaco Location: 1-3, City Road, Cardiff, CF24 3TQ Classification: Petrol Filling Stations - 24 Hour Status: Inactive Positional Accuracy: Automatically positioned to the address	A9NW (SE)	697	-	319135 176931
199	Contemporary Trade Directory Entries Name: Lewis Motors Ltd Location: 1, City Road, Cardiff, CF24 3BJ Classification: Garage Services Status: Active Positional Accuracy: Automatically positioned to the address	A9NW (SE)	702	-	319138 176928
200	Contemporary Trade Directory Entries Name: Finkink Toner Location: 12, Connaught Road, Cardiff, CF24 3PT Classification: Car Dealers Status: Inactive Positional Accuracy: Automatically positioned to the address	A14SE (E)	709	-	319525 177539

Map ID	Details	Quadrant Reference (Compass Direction)	Estimated Distance From Site	Contact	NGR
201	Contemporary Trade Directory Entries Name: Parkers Hardware Location: 53, Cathays Terrace, Cardiff, CF24 4HT Classification: Hardware Status: Inactive Positional Accuracy: Automatically positioned to the address	A12NW (W)	722	-	318063 177745
202	Contemporary Trade Directory Entries Name: Presto Print Location: Shop C, Longcross Court, City Road, Cardiff, South Glamorgan, CF24 3DJ Classification: Printers Status: Inactive Positional Accuracy: Automatically positioned to the address	A9NW (SE)	726	-	319196 176933
202	Contemporary Trade Directory Entries Name: Press To Print Location: Shop C, Longcross Court, City Road, Cardiff, CF24 3DJ Classification: Printers Status: Inactive Positional Accuracy: Automatically positioned to the address	A9NW (SE)	726	-	319196 176933
202	Contemporary Trade Directory Entries Name: South East Print Media Location: Shop C, Longcross Court, City Road, Cardiff, CF24 3DJ Classification: Printers Status: Inactive Positional Accuracy: Automatically positioned to the address	A9NW (SE)	730	-	319186 176922
202	Contemporary Trade Directory Entries Name: Reebrooks Ltd Location: Shop C, Longcross Court, City Road, Cardiff, CF24 3DJ Classification: Printers Status: Inactive Positional Accuracy: Automatically positioned to the address	A9NW (SE)	730	-	319186 176922
203	Contemporary Trade Directory Entries Name: Pest Solutions Ltd Location: Haywood House North, Dumfries Pl, Cardiff, South Glamorgan, CF10 3GA Classification: Pest & Vermin Control Status: Inactive Positional Accuracy: Manually positioned within the geographical locality	A8SW (S)	727	-	318677 176810
203	Contemporary Trade Directory Entries Name: Scrap Yard In Cardiff Htt Location: 1 Haywood House South, Cardiff, South Glamorgan, cf10 3ga Classification: Car Breakers & Dismantlers Status: Inactive Positional Accuracy: Manually positioned within the geographical locality	A8SW (S)	727	-	318677 176810
203	Contemporary Trade Directory Entries Name: Cash For Caravans Scrap Yards Location: Haywood House North, Cardiff, South Glamorgan, cf10 3ga Classification: Car Breakers & Dismantlers Status: Inactive Positional Accuracy: Manually positioned within the geographical locality	A8SW (S)	727	-	318677 176810
203	Contemporary Trade Directory Entries Name: Pest Solutions Ltd Location: Haywood House North, Dumfries Place, Cardiff, South Glamorgan, CF10 3GA Classification: Pest & Vermin Control Status: Active Positional Accuracy: Manually positioned within the geographical locality	A8SW (S)	727	-	318677 176810
203	Contemporary Trade Directory Entries Name: Infinite Energy Uk Ltd Location: Haywood House South, Dumfries Place, Cardiff, CF10 3GA Classification: Turbine Manufacturers Status: Inactive Positional Accuracy: Automatically positioned to the address	A8SW (S)	727	-	318677 176810
204	Contemporary Trade Directory Entries Name: Long'S Garage Location: Rear of 2, Pen y Wain Road, Cardiff, CF24 4BB Classification: Garage Services Status: Inactive Positional Accuracy: Automatically positioned to the address	A18NE (N)	732	-	318950 178298
204	Contemporary Trade Directory Entries Name: Longs Garage Location: Rear Of, 2, Pen y Wain Road, Cardiff, CF24 4BB Classification: Car Body Repairs Status: Inactive Positional Accuracy: Automatically positioned to the address	A18NE (N)	732	-	318950 178298

Map ID	Details	Quadrant Reference (Compass Direction)	Estimated Distance From Site	Contact	NGR
205	Contemporary Trade Directory Entries Name: Garries Ltd Location: 7, Balaclava Road, Cardiff, CF23 5BB Classification: Road Haulage Services Status: Inactive Positional Accuracy: Automatically positioned to the address	A19SW (NE)	733	-	319312 178107
206	Contemporary Trade Directory Entries Name: Bemaco Steel Ltd Location: 18, Park Place, Cardiff, CF10 3DQ Classification: Stainless Steel Manufacturers Status: Inactive Positional Accuracy: Automatically positioned to the address	A8SW (SW)	734	-	318480 176858
207	Contemporary Trade Directory Entries Name: Dampfree Preservation Cardiff Ltd Location: 76, Crwys Road, Cardiff, CF24 4NP Classification: Damp & Dry Rot Control Status: Inactive Positional Accuracy: Automatically positioned to the address	A17SE (NW)	734	-	318257 178095
207	Contemporary Trade Directory Entries Name: Freye Dry Cleaning Location: 84, Crwys Road, Cardiff, CF24 4NP Classification: Dry Cleaners Status: Inactive Positional Accuracy: Automatically positioned to the address	A17SE (NW)	754	-	318241 178106
208	Contemporary Trade Directory Entries Name: Abbey Bookbinding Co Location: 116, Cathays Terrace, Cardiff, CF24 4HY Classification: Printers Status: Inactive Positional Accuracy: Automatically positioned to the address	A12NW (W)	737	-	318078 177837
209	Contemporary Trade Directory Entries Name: A B Carpet Cleaning Location: Flat 10, Elmwood Court, Elm Street, Cardiff, CF24 3RJ Classification: Carpet, Curtain & Upholstery Cleaners Status: Inactive Positional Accuracy: Automatically positioned to the address	A9NW (SE)	742	-	319450 177165
210	Contemporary Trade Directory Entries Name: Cardiff Shutter Co Location: 101, Crwys Road, Cardiff, CF24 4NF Classification: Blinds, Awnings & Canopies Status: Inactive Positional Accuracy: Manually positioned to the address or location	A17SE (NW)	745	-	318218 178072
210	Contemporary Trade Directory Entries Name: Apollo Blinds Location: 101, Crwys Road, Cardiff, CF24 4NF Classification: Blinds, Awnings & Canopies Status: Inactive Positional Accuracy: Automatically positioned to the address	A17SE (NW)	745	-	318218 178072
210	Contemporary Trade Directory Entries Name: Crate Mate Location: 105, Crwys Road, Cardiff, South Glamorgan, CF24 4NF Classification: Pallets, Crates & Packing Cases Status: Inactive Positional Accuracy: Automatically positioned to the address	A17SE (NW)	756	-	318210 178079
210	Contemporary Trade Directory Entries Name: Dalton Street Garage Location: Dalton Street, Cardiff, CF24 4HB Classification: Garage Services Status: Inactive Positional Accuracy: Automatically positioned to the address	A17SE (NW)	761	-	318197 178071
211	Contemporary Trade Directory Entries Name: Rads Garage Location: 40a, Maindy Road, Cardiff, CF24 4HP Classification: Garage Services Status: Inactive Positional Accuracy: Automatically positioned to the address	A12NW (W)	763	-	318008 177686
211	Contemporary Trade Directory Entries Name: Dixon Motor Body Repairs Location: 40a, Maindy Road, Cardiff, South Glamorgan, CF24 4HP Classification: Car Body Repairs Status: Inactive Positional Accuracy: Automatically positioned to the address	A12NW (W)	764	-	318008 177686

Map ID	Details	Quadrant Reference (Compass Direction)	Estimated Distance From Site	Contact	NGR
212	Contemporary Trade Directory Entries Name: Simelex Location: 209, Albany Road, Cardiff, CF24 3NU Classification: Washing Machines - Servicing & Repairs Status: Inactive Positional Accuracy: Automatically positioned to the address	A14NE (E)	768	-	319533 177827
213	Contemporary Trade Directory Entries Name: Mweigh Location: 18, Oakfield Street, Cardiff, CF24 3RD Classification: Catering Equipment Status: Active Positional Accuracy: Automatically positioned to the address	A14SE (E)	769	-	319572 177411
214	Contemporary Trade Directory Entries Name: Boilerhut Ltd Location: 19, Newport Road, Cardiff, CF24 0AA Classification: Boilers - Servicing, Replacements & Repairs Status: Inactive Positional Accuracy: Automatically positioned to the address	A8SE (S)	776	-	318996 176788
215	Contemporary Trade Directory Entries Name: Trifab Western Location: 231, Inverness Place, Cardiff, CF24 4RY Classification: Engineers - General Status: Inactive Positional Accuracy: Automatically positioned to the address	A18NW (N)	784	-	318651 178349
216	Contemporary Trade Directory Entries Name: Windsor Clinic Location: 17-20, Windsor Place, Cardiff, CF10 3BY Classification: Electrolysis Status: Inactive Positional Accuracy: Automatically positioned to the address	A8SW (S)	791	-	318591 176761
217	Contemporary Trade Directory Entries Name: Llys Pres Brass Instruments Location: 11, Oakfield Street, Cardiff, CF24 3RD Classification: Musical Instrument - Manufacturers Status: Inactive Positional Accuracy: Automatically positioned to the address	A14SE (E)	795	-	319587 177358
218	Contemporary Trade Directory Entries Name: Eurosource Trading Ltd Location: Caerwys Ho, 1 Windsor La, Cardiff, South Glamorgan, CF10 3DE Classification: Tanks, Vats & Cisterns Status: Inactive Positional Accuracy: Manually positioned to the address or location	A8SW (S)	803	-	318692 176732
219	Contemporary Trade Directory Entries Name: Pullman Design & Fabrication Location: Cathays Depot, Maindy Road, Cardiff, CF24 4HQ Classification: Railway Equipment Manufacturers Status: Inactive Positional Accuracy: Automatically positioned to the address	A12NW (W)	808	-	317956 177632
220	Contemporary Trade Directory Entries Name: The Crazy Kiln Location: 129, Crwys Road, Cardiff, CF24 4NG Classification: Ceramic Manufacturers, Supplies & Services Status: Inactive Positional Accuracy: Automatically positioned to the address	A17SE (NW)	830	-	318156 178129
221	Contemporary Trade Directory Entries Name: Esso Location: Flank Wall, Service Station, 145, Newport Road, Cardiff, CF24 1AG Classification: Petrol Filling Stations Status: Inactive Positional Accuracy: Automatically positioned to the address	A9NE (SE)	838	-	319530 177112
221	Contemporary Trade Directory Entries Name: Cardiff Service Station Location: 145, Newport Road, Cardiff, CF24 1AG Classification: Petrol Filling Stations Status: Inactive Positional Accuracy: Automatically positioned to the address	A9NE (SE)	839	-	319531 177112
221	Contemporary Trade Directory Entries Name: M R H Service Station Location: 145, Newport Road, Cardiff, CF24 1AG Classification: Petrol Filling Stations Status: Inactive Positional Accuracy: Automatically positioned to the address	A9NE (SE)	839	-	319531 177112

Map ID	Details	Quadrant Reference (Compass Direction)	Estimated Distance From Site	Contact	NGR
221	Contemporary Trade Directory Entries Name: Esso Location: 145, Newport Road, Cardiff, CF24 1AG Classification: Petrol Filling Stations Status: Active Positional Accuracy: Automatically positioned to the address	A9NE (SE)	839	-	319531 177112
222	Contemporary Trade Directory Entries Name: S J Autos Location: 2, Whitchurch Place, Cardiff, CF24 4HD Classification: Garage Services Status: Active Positional Accuracy: Automatically positioned to the address	A17SW (NW)	846	-	318102 178091
222	Contemporary Trade Directory Entries Name: Cathays Service Station Location: Cathays Terrace, Cardiff, CF24 4HZ Classification: Petrol Filling Stations Status: Inactive Positional Accuracy: Automatically positioned to the address	A17SW (NW)	883	-	318074 178116
222	Contemporary Trade Directory Entries Name: Cathays Service Station Location: Cathays Terrace, Cardiff, CF24 4HZ Classification: Petrol Filling Stations Status: Inactive Positional Accuracy: Automatically positioned to the address	A17SW (NW)	883	-	318074 178116
223	Contemporary Trade Directory Entries Name: Cardiff Royal Infirmary Location: Newport Road, Cardiff, CF24 0SZ Classification: Hospitals Status: Active Positional Accuracy: Automatically positioned to the address	A9NW (SE)	847	-	319378 176917
223	Contemporary Trade Directory Entries Name: Cardiff Royal Infirmary Location: Newport Road, Cardiff, CF24 0SZ Classification: Hospitals Status: Inactive Positional Accuracy: Automatically positioned to the address	A9NW (SE)	847	-	319378 176917
224	Contemporary Trade Directory Entries Name: Ferris Bros Location: 28a, Gwennyth Street, Cardiff, CF24 4PH Classification: Garage Services Status: Active Positional Accuracy: Automatically positioned to the address	A18NW (N)	853	-	318461 178362
225	Contemporary Trade Directory Entries Name: Print Centre Ltd Location: 6, Windsor Place, CARDIFF, CF10 3BX Classification: Printers Status: Inactive Positional Accuracy: Automatically positioned to the address	A8SW (S)	854	-	318627 176690
225	Contemporary Trade Directory Entries Name: Print Centre Ltd Location: 6 Windsor Place, Cardiff, South Glamorgan, CF10 3BX Classification: Printers Status: Active Positional Accuracy: Automatically positioned to the address	A8SW (S)	854	-	318626 176689
225	Contemporary Trade Directory Entries Name: Supasnaps Location: 119, Queen Street, Cardiff, CF10 2BH Classification: Photographic Processors Status: Inactive Positional Accuracy: Automatically positioned to the address	A8SW (S)	888	-	318647 176652
225	Contemporary Trade Directory Entries Name: Eduardo Pelle Ltd Location: 119, Queen Street, Cardiff, CF10 2BH Classification: Leather Garments & Products Status: Inactive Positional Accuracy: Automatically positioned to the address	A8SW (S)	888	-	318647 176652
225	Contemporary Trade Directory Entries Name: Destinationskin Cardiff Queen Street Location: 111 Queen Street, Cardiff, South Glamorgan, CF10 2BH Classification: Electrolysis Status: Active Positional Accuracy: Automatically positioned to the address	A8SW (S)	899	-	318624 176644

Map ID	Details	Quadrant Reference (Compass Direction)	Estimated Distance From Site	Contact	NGR
225	Contemporary Trade Directory Entries Name: Speedy Mobile Tyres Location: Queen Street, Cardiff, South Glamorgan, CF10 2RG Classification: Tyre Dealers Status: Active Positional Accuracy: Manually positioned to the road within the address or location	A8SW (S)	916	-	318620 176628
226	Contemporary Trade Directory Entries Name: Lakeside Publishing Location: Ty Penderyn, Pen-y-Wain Lane, Cardiff, South Glamorgan, CF24 4GH Classification: Printers Status: Inactive Positional Accuracy: Automatically positioned to the address	A18NW (N)	863	-	318539 178402
226	Contemporary Trade Directory Entries Name: B & A Garage Location: Pen-Y-Wain La, Cardiff, South Glamorgan, CF24 4GH Classification: Garage Services Status: Inactive Positional Accuracy: Manually positioned to the road within the address or location	A18NW (N)	884	-	318540 178424
227	Contemporary Trade Directory Entries Name: Cathays Tyres Location: Rear Of 14-16, Cardiff, South Glamorgan, CF24 4JF Classification: Tyre Dealers Status: Inactive Positional Accuracy: Manually positioned to the address or location	A17SW (NW)	868	-	318000 177979
228	Contemporary Trade Directory Entries Name: Amprite Autocentre Location: Rear Of 1-3, Darran Street, Cardiff, CF24 4JF Classification: Garage Services Status: Inactive Positional Accuracy: Automatically positioned to the address	A17SW (NW)	884	-	317962 177939
229	Contemporary Trade Directory Entries Name: Touch Graphics Location: 147, Crwys Road, Cardiff, CF24 4NH Classification: Copying & Duplicating Services Status: Inactive Positional Accuracy: Automatically positioned to the address	A17SW (NW)	889	-	318105 178162
229	Contemporary Trade Directory Entries Name: Pearn'S Location: 149, Crwys Road, Cardiff, CF24 4NH Classification: Photo & Digital Imaging Bureaus Status: Inactive Positional Accuracy: Automatically positioned to the address	A17SW (NW)	896	-	318100 178166
229	Contemporary Trade Directory Entries Name: Dr D Quarry Location: 151-153, Crwys Road, Cardiff, CF24 4XT Classification: Office Furniture & Equipment Status: Inactive Positional Accuracy: Automatically positioned to the address	A17SW (NW)	902	-	318095 178171
229	Contemporary Trade Directory Entries Name: D B Cleaners Location: 142, Crwys Road, Cardiff, CF24 4NR Classification: Commercial Cleaning Services Status: Inactive Positional Accuracy: Automatically positioned to the address	A17SW (NW)	935	-	318090 178213
229	Contemporary Trade Directory Entries Name: Tophat Laundries Location: 142, Crwys Road, Cardiff, CF24 4NR Classification: Dry Cleaners Status: Inactive Positional Accuracy: Automatically positioned to the address	A17SW (NW)	935	-	318091 178214
230	Contemporary Trade Directory Entries Name: Pure Electric Location: 140, QUEEN STREET, CATHAYS, CARDIFF, CF10 2GP Classification: Electric Motor Sales & Service Status: Active Positional Accuracy: Automatically positioned to the address	A8SW (S)	892	-	318784 176639
231	Contemporary Trade Directory Entries Name: Anywheretyres.Com Location: Greyfriars House, Greyfriars Road, Cardiff, CF10 3AL Classification: Tyre Dealers Status: Inactive Positional Accuracy: Automatically positioned to the address	A7SE (SW)	898	-	318375 176725

Map ID	Details	Quadrant Reference (Compass Direction)	Estimated Distance From Site	Contact	NGR
232	Contemporary Trade Directory Entries Name: Tything Control Systems Ltd Location: 108, Newport Road, Cardiff, CF24 1DG Classification: Mechanical Engineers Status: Active Positional Accuracy: Automatically positioned to the address	A9NE (SE)	906	-	319638 177171
233	Contemporary Trade Directory Entries Name: Pat Cleaning Location: 106, Monthermer Road, Cardiff, CF24 4QY Classification: Commercial Cleaning Services Status: Inactive Positional Accuracy: Automatically positioned to the address	A18NW (N)	919	-	318496 178446
233	Contemporary Trade Directory Entries Name: Bridge Garage Location: Monthermer Road, Cardiff, CF24 4QW Classification: Garage Services Status: Active Positional Accuracy: Automatically positioned to the address	A18NW (N)	948	-	318487 178474
234	Contemporary Trade Directory Entries Name: Affordable Cleaning & Services Location: 8-16 Park Pl, Cardiff, South Glamorgan, CF10 3DN Classification: Commercial Cleaning Services Status: Inactive Positional Accuracy: Manually positioned within the geographical locality	A8SW (S)	921	-	318511 176647
235	Contemporary Trade Directory Entries Name: Prince Services Location: Bute Building, King Edward VII Avenue, Cardiff, South Glamorgan, CF10 3NB Classification: Printers Status: Inactive Positional Accuracy: Manually positioned to the address or location	A7NW (SW)	921	-	317976 177065
236	Contemporary Trade Directory Entries Name: A V C Regalia Location: The Lodge, 128 Newport Road, Cardiff, South Glamorgan, CF24 1DH Classification: Clothing & Fabrics - Manufacturers Status: Inactive Positional Accuracy: Automatically positioned to the address	A14SE (E)	928	-	319700 177267
237	Contemporary Trade Directory Entries Name: Cardiff 4x4 Centre Location: 1, Broadway, Cardiff, CF24 1QD Classification: Car Dealers - Used Status: Inactive Positional Accuracy: Automatically positioned to the address	A9NE (SE)	936	-	319644 177114
237	Contemporary Trade Directory Entries Name: 24 Hour Car Specialists Location: 13a, Broadway, Cardiff, South Glamorgan, CF24 1QD Classification: Breakdown and Recovery Status: Inactive Positional Accuracy: Manually positioned to the address or location	A9NE (SE)	967	-	319685 177126
238	Contemporary Trade Directory Entries Name: Cardiff Commercial Supplies Location: TRAFALGAR HOUSE, 5, FITZALAN PLACE, ADAMSDOWN, CARDIFF, CF24 0ED Classification: Distribution Services Status: Active Positional Accuracy: Automatically positioned to the address	A8SE (S)	936	-	319047 176637
239	Contemporary Trade Directory Entries Name: Sprint Print Location: Unit 1a Brithdir St, Cardiff, South Glamorgan, CF24 4LE Classification: Printers Status: Inactive Positional Accuracy: Manually positioned to the road within the address or location	A17SW (NW)	938	-	317984 178086
240	Contemporary Trade Directory Entries Name: Vip Dry Cleaners & Launderette Location: 145 Clifton St, Cardiff, South Glamorgan, CF24 1LZ Classification: Laundries & Launderettes Status: Inactive Positional Accuracy: Manually positioned within the geographical locality	A9NE (SE)	942	-	319610 177044

Map ID	Details	Quadrant Reference (Compass Direction)	Estimated Distance From Site	Contact	NGR
241	Contemporary Trade Directory Entries Name: Cardiff Classic Volkswagens Ltd Location: 105-107, Monthermer Road, Cardiff, CF24 4QY Classification: Classic Car Specialists Status: Inactive Positional Accuracy: Automatically positioned to the address	A17NE (NW)	944	-	318413 178440
241	Contemporary Trade Directory Entries Name: C N Thomas Location: Rear Of, 105, Monthermer Road, Cardiff, CF24 4QY Classification: Garage Services Status: Inactive Positional Accuracy: Automatically positioned to the address	A17NE (NW)	944	-	318413 178440
241	Contemporary Trade Directory Entries Name: Jcm Automotive Engineers Ltd Location: 105, Monthermer Road, CARDIFF, CF24 4QY Classification: Garage Services Status: Inactive Positional Accuracy: Automatically positioned to the address	A17NE (NW)	944	-	318413 178440
242	Contemporary Trade Directory Entries Name: F J Dyke & Sons Location: 27, Dogfield Street, Cardiff, CF24 4QL Classification: Precision Engineers Status: Inactive Positional Accuracy: Automatically positioned to the address	A17NE (NW)	946	-	318171 178301
243	Contemporary Trade Directory Entries Name: Cheap Printhouse Ltd Location: Brunel House, 2, Fitzalan Road, Cardiff, CF24 0EB Classification: Printers Status: Inactive Positional Accuracy: Automatically positioned to the address	A8SE (S)	950	-	318878 176587
243	Contemporary Trade Directory Entries Name: Assured Appliance Repairs Location: Brunel House, 2, Fitzalan Road, Cardiff, CF24 0EB Classification: Domestic Appliances - Servicing, Repairs & Parts Status: Inactive Positional Accuracy: Automatically positioned to the address	A8SE (S)	950	-	318878 176587
243	Contemporary Trade Directory Entries Name: Scrap Cars Vans Caravans Buyer Location: Brunel House, 2, Fitzalan Road, Cardiff, CF24 0EB Classification: Car Breakers & Dismantlers Status: Inactive Positional Accuracy: Automatically positioned to the address	A8SE (S)	950	-	318878 176587
243	Contemporary Trade Directory Entries Name: Skweekly Kleen Location: 15th Floor, 2 Fitzalan Road, Cardiff, South Glamorgan, CF24 0EB Classification: Commercial Cleaning Services Status: Active Positional Accuracy: Manually positioned within the geographical locality	A8SE (S)	950	-	318878 176587
243	Contemporary Trade Directory Entries Name: Railways Location: Ninth Floor, 2, Fitzalan Road, Cardiff, CF24 0SU Classification: Railways Status: Inactive Positional Accuracy: Automatically positioned to the address	A8SE (S)	950	-	318878 176587
243	Contemporary Trade Directory Entries Name: Valley Lines Location: Ninth Floor, Brunel House, 2 Fitzalan Rd, Cardiff, South Glamorgan, CF24 0EB Classification: Railways Status: Inactive Positional Accuracy: Manually positioned to the address or location	A8SE (S)	951	-	318878 176586
244	Contemporary Trade Directory Entries Name: System Street Mot Station Location: 64, System Street, Cardiff, CF24 0JH Classification: Mot Testing Centres Status: Inactive Positional Accuracy: Automatically positioned to the address	A9SE (SE)	970	-	319477 176841
245	Contemporary Trade Directory Entries Name: Asw Gritting Services Location: 7, Churchill Way, Cardiff, CF10 2HD Classification: Asphalt & Coated Macadam Laying Contractors Status: Inactive Positional Accuracy: Automatically positioned to the address	A8SW (S)	974	-	318666 176563

Map ID	Details	Quadrant Reference (Compass Direction)	Estimated Distance From Site	Contact	NGR
246	Contemporary Trade Directory Entries Name: Cory Freight Location: Fifteenth Floor, Capital Tower, Greyfriars Road, Cardiff, CF10 3PN Classification: Freight Forwarders Status: Inactive Positional Accuracy: Automatically positioned to the address	A7SE (SW)	979	-	318327 176659
246	Contemporary Trade Directory Entries Name: Cory Freight Location: Fifteenth Floor, Capital Tower, Greyfriars Road, Cardiff, CF10 3PN Classification: Freight Forwarders Status: Inactive Positional Accuracy: Automatically positioned to the address	A7SE (SW)	979	-	318327 176659
246	Contemporary Trade Directory Entries Name: Cory Location: Capital Tower, Greyfriars Road, Cardiff, South Glamorgan, CF10 3PN Classification: Freight Forwarders Status: Inactive Positional Accuracy: Automatically positioned to the address	A7SE (SW)	979	-	318327 176659
246	Contemporary Trade Directory Entries Name: Skin Jam Boutique Location: The Friary Centre, The Friary, Cardiff, CF10 3FA Classification: Mobile Phone Accessories and Car Kits Status: Inactive Positional Accuracy: Manually positioned within the geographical locality	A7SE (SW)	1000	-	318338 176630
247	Contemporary Trade Directory Entries Name: Bronte Hotel Location: 158-164, Newport Road, Cardiff, CF24 1DL Classification: Brewers' Equipment & Services Status: Inactive Positional Accuracy: Automatically positioned to the address	A14SE (E)	989	-	319800 177449
248	Contemporary Trade Directory Entries Name: Cardiff Railway Co Ltd Location: Queen Street Railway Station, Station Terrace, Cardiff, CF10 2FY Classification: Railways Status: Inactive Positional Accuracy: Automatically positioned to the address	A3NE (S)	998	-	318803 176534
249	Contemporary Trade Directory Entries Name: Albany Appliances Location: 23, Timbers Square, Cardiff, CF24 3SH Classification: Cookers - Sales & Service Status: Active Positional Accuracy: Automatically positioned to the address	A15NW (E)	999	-	319814 177598
250	Fuel Station Entries Name: Milton Service Station Location: 58, City Road , Roath , Cardiff, Cardiff, CF24 3DN Brand: Obsolete Premises Type: Not Applicable Status: Obsolete Positional Accuracy: Manually positioned to the address or location	A8NE (SE)	500	-	319110 177147
251	Fuel Station Entries Name: Star Albany Location: 142, Albany Road , Roath , Cardiff, Cardiff, CF2 3RW Brand: Obsolete Premises Type: Not Applicable Status: Obsolete Positional Accuracy: Automatically positioned to the address	A14NW (E)	644	-	319407 177807
252	Fuel Station Entries Name: Woodville Garage Location: Cathays Terrace , Cathays , Cardiff, Cardiff, CF24 4HS Brand: Esso Premises Type: Not Applicable Status: Obsolete Positional Accuracy: Manually positioned to the address or location	A12SW (W)	674	-	318088 177536
253	Fuel Station Entries Name: City Road Service Station Location: 1, City Road , Roath , Cardiff, Cardiff, CF24 3TQ Brand: Obsolete Premises Type: Not Applicable Status: Obsolete Positional Accuracy: Automatically positioned to the address	A9NW (SE)	697	-	319135 176931