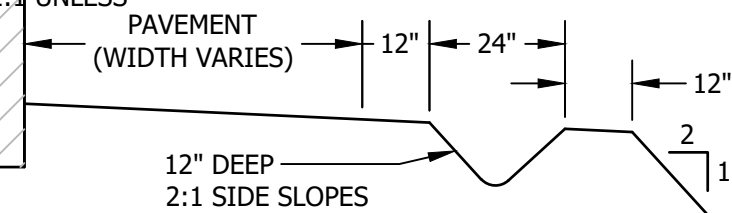
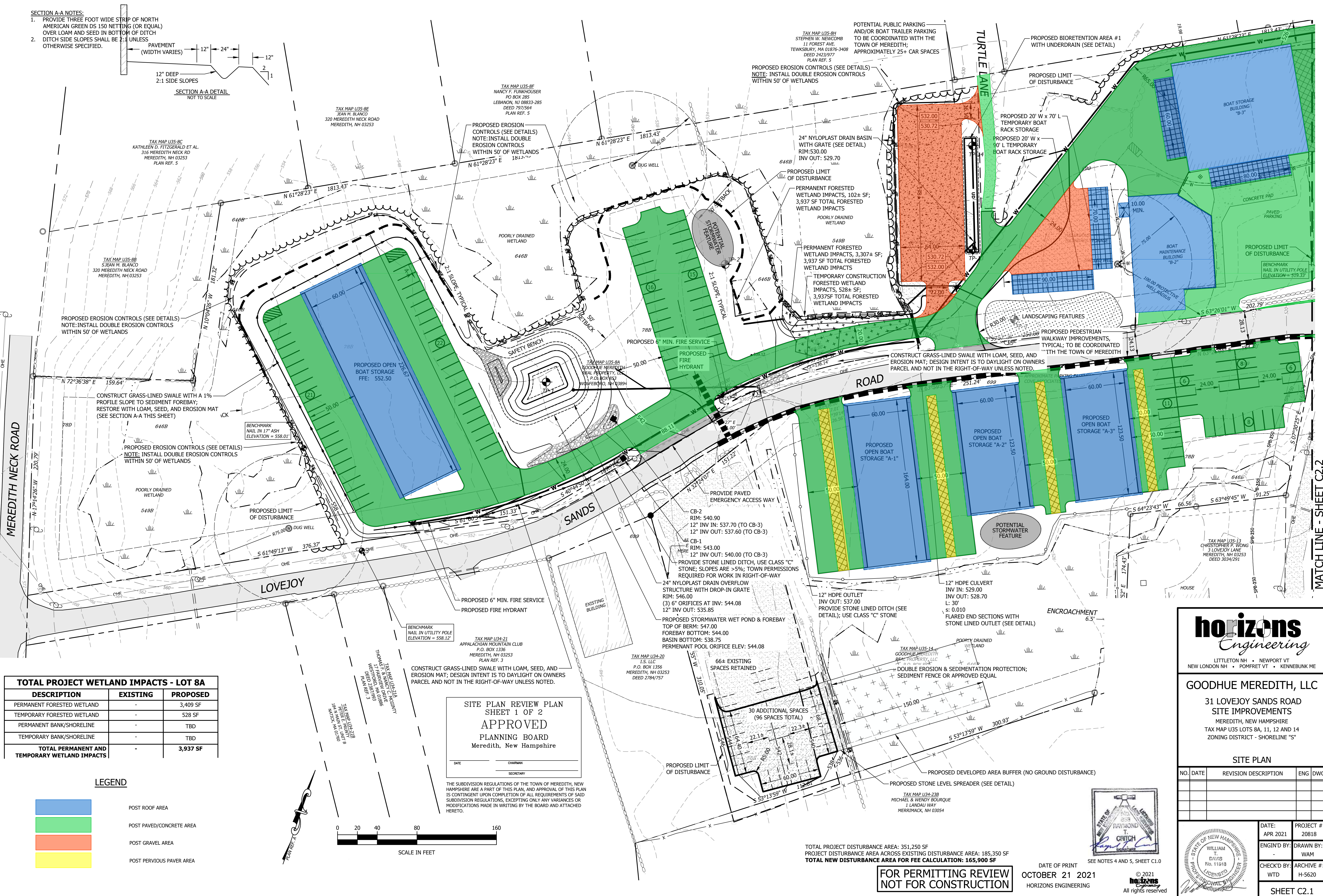


SECTION A-A NOTES:

1. PROVIDE THREE FOOT WIDE STRIP OF NORTH AMERICAN GREEN DS 150 NETTING (OR EQUAL) OVER LOAM AND SEED IN BOTTOM OF DITCH
2. DITCH SIDE SLOPES SHALL BE 2:1 UNLESS OTHERWISE SPECIFIED.



SECTION A-A DETAIL
NOT TO SCALE

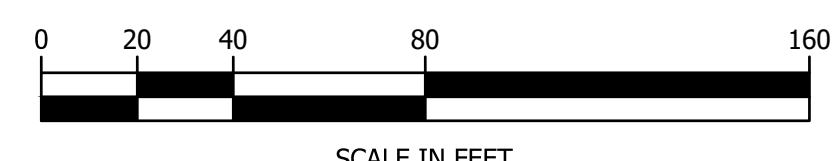


TOTAL PROJECT WETLAND IMPACTS - LOT 8A

DESCRIPTION	EXISTING	PROPOSED
PERMANENT FORESTED WETLAND	-	3,409 SF
TEMPORARY FORESTED WETLAND	-	528 SF
PERMANENT BANK/SHOULDER	-	TBD
TEMPORARY BANK/SHOULDER	-	TBD
TOTAL PERMANENT AND TEMPORARY WETLAND IMPACTS	-	3,937 SF

LEGEND

- POST ROOF AREA
- POST PAVED/CONCRETE AREA
- POST GRAVEL AREA
- POST PERVIOUS PAVER AREA



**SITE PLAN REVIEW PLAN
SHEET 1 OF 2
APPROVED
PLANNING BOARD
Meredith, New Hampshire**

DATE: _____ CHAIRMAN: _____
SECRETARY: _____

THE SUBDIVISION REGULATIONS OF THE TOWN OF MEREDITH, NEW HAMPSHIRE ARE A PART OF THIS PLAN, AND APPROVAL OF THIS PLAN IS CONTINGENT UPON COMPLETION OF ALL REQUIREMENTS OF SAID SUBDIVISION REGULATIONS, EXCEPTING ONLY ANY VARIANCES OR MODIFICATIONS MADE IN WRITING BY THE BOARD AND ATTACHED HERETO.

TOTAL PROJECT DISTURBANCE AREA: 351,250 SF
PROJECT DISTURBANCE AREA ACROSS EXISTING DISTURBANCE AREA: 185,350 SF
TOTAL NEW DISTURBANCE AREA FOR FEE CALCULATION: 165,900 SF

**FOR PERMITTING REVIEW
NOT FOR CONSTRUCTION**

DATE OF PRINT: **OCTOBER 21 2021**
HORIZONS ENGINEERING



horizons Engineering
LITTLETON NH • NEWPORT VT
NEW LONDON NH • POMFRET VT • KENNEBUNK ME

GOODHUE MEREDITH, LLC
31 LOVEJOY SANDS ROAD
SITE IMPROVEMENTS
MEREDITH, NEW HAMPSHIRE
TAX MAP U35 LOTS 8A, 11, 12 AND 14
ZONING DISTRICT - SHORELINE "S"

SITE PLAN

NO.	DATE	REVISION DESCRIPTION	ENG	DWG

DATE: APR 2021	PROJECT #: 20818
ENGINEER: WAM	DRAWN BY: WAM
CHECKED BY: WTD	ARCHIVE #: H-5620
SHEET C2.1	

MATCH LINE - SHEET C2.2