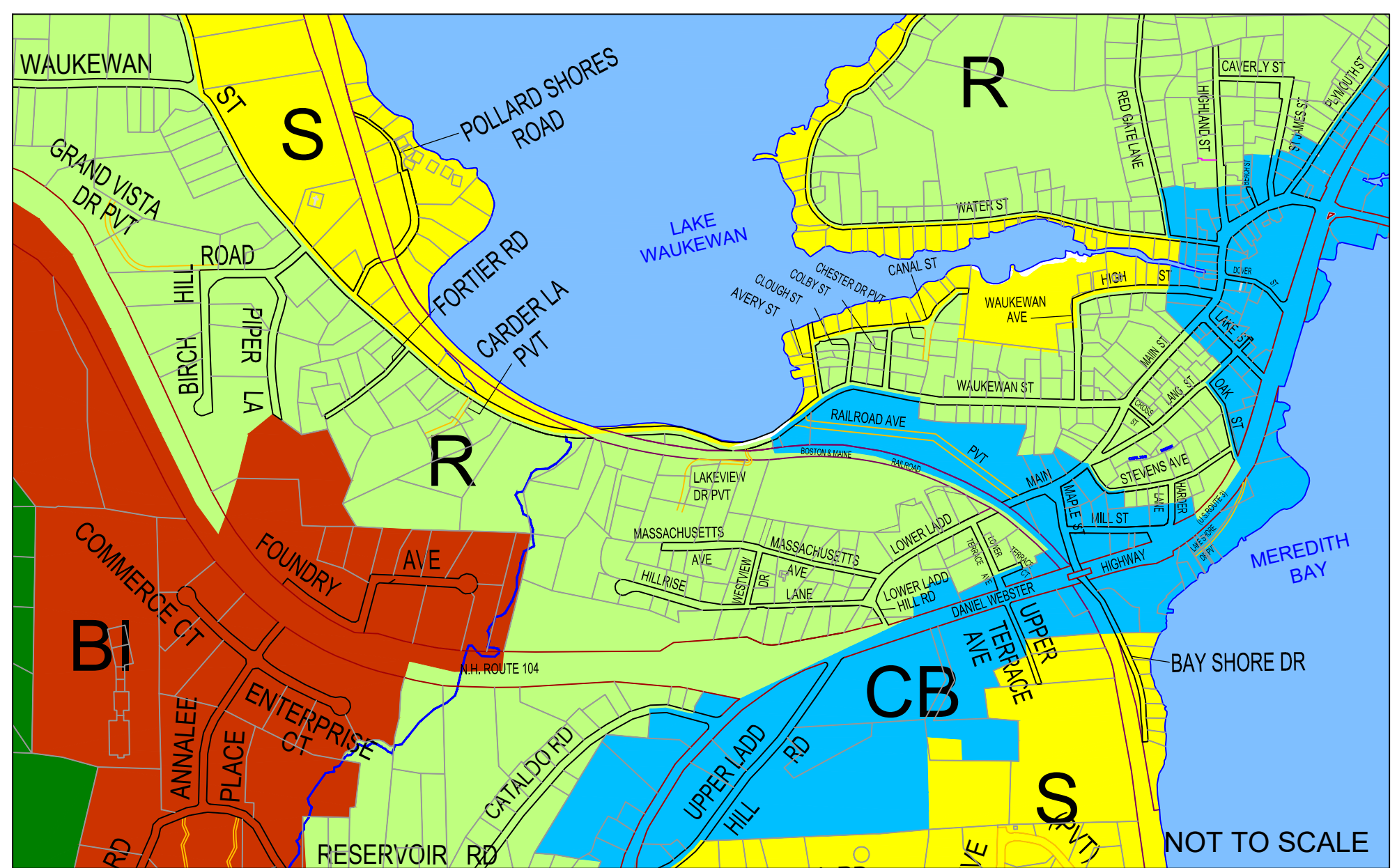

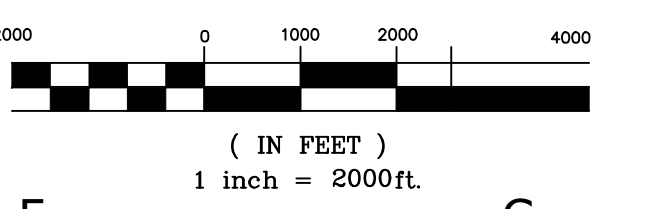


STREET INDEX
ABBEY LANE JK2
ADELDRIDGE L1.6
ADVENT COVE ROAD LM4
AMBRIDGE ROAD K1.2
ANDREWS ROAD M2
ANNALEE PLACE F.8.1 INSET/1.3
ANTONIO ROAD M2
ANTHELL TERRACE H2
ARBITUS HILL ROAD D-E.2
ASHLAND DRIVE F.2
AVERY STREET H.6 INSET
BARNARD RIDGE ROAD K2.3
BATCH-ELDER HILL ROAD D-4.5
BAY RIDGE DRIVE J.3
BAY SHORE DRIVE H1.6.7 INSET/J2.3
BAYWOODS ROAD STATE RW F.3
BEACH CLUB LANE M.2
BEACH STREET I.6 INSET
BEAR POINT ROAD E.4
BEATTIE ROAD L.2
BEECH HILL ROAD H.3
BENNETT DRIVE K.1
BETH LANE J.1
BIRCH HILL ROAD F.5.6 INSET
BIRCH RIDGE ROAD K.2
BLACKBROOK ROAD D.5.6
BLACK COVE ROAD L.6
BLACK COVE WAY I.4
BLACKIEY ROAD G.2
BLACKIEY ROAD G.2
BLAKE ROAD EF.1.2
BLUEBERRY HILL ROAD K3.4
BONNER ROAD G.2
BONNEY SHORES ROAD J.1.2
BOULDER POINT D.4
BOYNTON ROAD JK-1
BROOK HILL I.4
BROOKHURST LANE EAST M.2
BROOKHURST LANE WEST M.2
BLVD'S WAY J.1
BURTON DRIVE H.2
CAMP ANANAN ROAD M.2
CAMP WALDRON ROAD D.5.3.4
CAMPGROUND ROAD E.1
CANAL STREET H.5.6 INSET
CANTON LANE F.6.9 INSET
CARLETON ROAD C-3.4 (1983)
CARL LANE H.2
CASEY WAY H.2
CASS HILL ROAD M.1.2
CATALDO ROAD J.2
CATTLER LANDING ROAD L.6
CAVERLY STREET I.5 INSET
CHAPEL HILL ROAD I.1
CHECKERBERRY LANE B.2
CHECKERBERRY LANE C.2 E.F.3.4 (1983)
CHESTER DRIVE H.6 INSET
CHIDEE LANE L.6
CHRISTY LANE H.2
CIRCLE DRIVE JK.2
CLARK DRIVE K.6
CLOUGH STREET H.6 INSET
CLOVER RIDGE ROAD H-2.3
COLEBY ROAD BC-2.3
COLEBY STREET H.6 INSET
COLLINS BROOK ROAD EF.4
COMMERCE COURT F.6 INSET/I.3
CORLISS HILL ROAD G-2.3
COTTAGE ROAD M.3
COZY COVE ROAD I.4
CRESTWOOD DRIVE I.4
CROSS STREET H.5 INSET
CUMMINGS COVE ROAD JK.5
CUSHING ROAD KL.6
DALE ROAD K.5
DANIEL WEBSTER HIGHWAY /US ROUTE 3 G.H.5.6.7 INSET/I.J.K.1.2.3.4
DAVID LANE J.1
DOLLIFF BROOK ROAD F.2
DOUGLAS DRIVE K.4.5
DOVER STREET H.5 INSET
DOW ROAD F.2
DRAKE ROAD B.2
EAGLE LEDGE ROAD D.5.6
EAGLE MOUNTAIN ROAD J.5
EAGLE POINT LANE H.4
EAST BLUFF HIGHLANDS I.3.4
EAST VILLAGES I.3
EAST SHORE DRIVE D-E.1
EASTMAN ROAD C.4 (1983)
EATON ROAD I.4
EASTVIEW DRIVE J.5
EDGERLY SCHOOL ROAD D.1.2 (1977)
ELLSWORTH ROAD A.B.1
EMILY CIRCLE J.2
ENTERPRISE COURT E.7 INSET/I.3
EVERGREEN LANE K.6
FALCON LANE I.4
FISH COVE ROAD K.5
FLANDERS ROAD G.2
FOLLETT ROAD H.1 (1972)
FOOTLIGHT CIRCLE H.3
FOREST HILL ROAD H.1
FOREST POND ROAD G-1
FORTIER ROAD F.8 INSET
FORTSALONG ROAD KL.1
GROUSE HOLLOW ROAD I.4
HAUGHAN ROAD M.2
HALE ROAD M.2
HAPPY HOMES ROAD KL.6
HARBOR LIGHTS ROAD M.4
HARDER LANE H.6 INSET
HARRIS ROAD K.6
HATCH CORNER ROAD G.H.1.2
HAWK RIDGE ROAD I.3
HELLOCK GLEN K.5
HERITAGE ROAD E.4
HERMIT WOODS ROAD B.C.3.4 (1983)
HICKORY WOOD CIRCLE I.4
HIGGINS ROAD C.4 (1983)
HIGH STREET H.5 INSET
HIGHLAND STREET I.6 INSET
HILLRISE LANE G.H.6 INSET
HOLLY LANE H.1
HUBBER DRIVE J.2
INDIAN TRAIL I.1
INTERSTATE 93 A.B.1
JENNIS HILL ROAD J.1
KATHY LANE I.4
KALIBACK ROAD D.6
KELLY LANE K.1
KEYSER ROAD K.1.2 (2000)
KITS CROSSING L.4
LACASSE ROAD L.5
LAKE COUNTRY ROAD K.4
LAKE SHORE DRIVE H.5 INSET
LAKE STREET H.6 INSET
LAKESHORE LANE K.2
LAKEVIEW DRIVE G.4 INSET
LANG STREET H.5.6 INSET
LATOCHY LANE I.4
LEAVITT MOUNTAIN ROAD D.3
LEITCH ROAD M.2
LEWELLY LANE K.4
LEWIS ROAD J.2
LEWIS ROAD J.2
LIVINGSTON ROAD G.H.3.4
LOON EDEN SHORES ROAD L.5
LOON POINT ROAD EF.3
LOON ROAD I.3
LOVEJOY LANE L.5
LOVEJOY SANDS ROAD L.5
LOWER LADD HILL ROAD H.6 INSET
LOWER TERRACE AVENUE H.6 INSET
LOWER WALDRON ROAD D-E.4
MAIN STREET H.5.5 INSET
MAPLE RIDGE ROAD D.6
MAPLE STREET H.8 INSET
MARLEWOOD CIRCLE H.4
MARINELLO ROAD M.2
MARION LANE F.3
MASSACHUSETTS AVENUE G.H.6 INSET
MEADOW LANE G.4
MERIDITH DRIVE F.2
MERIDITH BAY DRIVE J.2
MERIDITH CENTER ROAD F.G.2.3.4
MERIDITH NECK ROAD K.3.4.5.6
MILE POINT J.3
MILL STREET H.5 INSET
MORGAN ROAD J.K.4
MORRISON AVENUE J.2
MOUNTAIN RIDGE DRIVE J.3
MUDGET AVENUE J.2
NEAL SHORE ROAD I.4
NEEDHAM ROAD D.2
NEEDLE EYE ROAD I.4
NEW ROAD C.4.5
NH ROUTE 104 EF.6.7 INSET/
E.F.G.H.I.1.2.3
NH ROUTE 100 PARADE ROAD H.3.3.4
NH ROUTE 102 A.B.1
NH ROUTE 251 WHITTIER HIGHWAY I.4
NH ROUTE 251 K.L.M.1.2
NORTHVIEW DRIVE J.5
OAK HILL ROAD C.4
OAK ISLAND ROAD J.5
OAK MOUNTAIN ROAD K.2.3
OAK RIDGE ROAD K.2
OAK STREET H.6 INSET
OAK WOOD ROAD K.3
OBSERVATORY ROAD J.5
OLD BARN ROAD K.4.5
OLD COVERT HARBOR ROAD K.L.M.1.2 (1972)
OLD HUBBARD ROAD K.4.5
OLD PERKINS ROAD E.3
OLD PLUMMER ROAD D-2
OLD STAGE ROAD G.H.1
OLD STANTON ROAD E.3
PARADE ROAD G.H.3.4
GARVY WAY K.1
GEORGE LANE I.4
GILMAN HILL ROAD L.2
GOODER ROAD L.5
GOLD AVENUE J.1.2
GRAND VISTA DR. H.2
GRANITE RIDGE I.4
GREENDERE ROAD J.2
GROUSE HOLLOW ROAD I.4
HAUGHAN ROAD M.2
HALE ROAD M.2
HAPPY HOMES ROAD KL.6
HARBOR LIGHTS ROAD M.4
HARDER LANE H.6 INSET
HARRIS ROAD K.6
HATCH CORNER ROAD G.H.1.2
HAWK RIDGE ROAD I.3
HELLOCK GLEN K.5
HERITAGE ROAD E.4
HERMIT WOODS ROAD B.C.3.4 (1983)
HICKORY WOOD CIRCLE I.4
HIGGINS ROAD C.4 (1983)
HIGH STREET H.5 INSET
HIGHLAND STREET I.6 INSET
HILLRISE LANE G.H.6 INSET
HOLLY LANE H.1
HUBBER DRIVE J.2
QUARRY ROAD L.2 (1988)
QUIMBY CIRCLE K.5
QUIMBY ROAD K.5
RAILROAD AVENUE H.6 INSET
RED GATE LANE I.5 INSET/J.2
RED PINE ROAD J.4
REDDING LANE N.3
REDDING CIRCLE H.4
RESERVOIR ROAD H.3
RISE ROAD I.2
RITSHER ROAD L.5
ROBIN WAY H.1.2
ROCKEY BROOK ROAD L.6
ROCKY POINT LANE I.3
ROXBURY ROAD C.D.4.5 (1983)
RUDD ROAD I.4
RUSTIC LANE E.4
SACHEM COVE ROAD J.5
SADDLE RIDGE ROAD B.C.2.3 (1983)
SANDYBAY LANE F.4
SANDHILL SHORES ROAD J.1
SERENITY LANE G.4
SHERENE ORCHARD ROAD D.1.2
SIRLES ROAD F.G.3
SKYVIEW CIRCLE G.H.2.3
SLEEPY HOLLOW ROAD G.4
SMITH FARM LANE M.2
SMITH ROAD I.2
SOLACE POINT ROAD F.4
SOLEY LANE L.5
SORENSEN ROAD M.2
SOUTH WATCH ROAD I.3
SPECTACLE POND ROW PVT B-1
SPRINKLE POINT ROAD L.6
ST. JAMES STREET I.5 INSET
STEVENS AVENUE H.6 INSET
STONEDAM CIRCLE K.2
STONEDAM ISLAND ROAD KL.5
STONEBROOK ROAD C.4
SUMMERSIDE DRIVE K.5
SUNSET HILL ROAD I.3
SUNSET LANE H.2
SWAN ROAD D-E.4.5
TALL PINES WAY L.5
TERRACE COURT H.6 INSET
TIGER TRAIL N.3.4
TOMMY'S COVE ROAD L.6
TRACE WAY H.1.3.4
TRINITY ROAD D.3
TRUE ROAD K.2
TUCKER MOUNTAIN ROAD D.2.3 (1977)
TURTLE LANE L.5
TUTTLE ROAD KL.1
UPPER LADD HILL ROAD G.H.7 INSET/I.3
UPPER MILE POINT DRIVE I.3
UPPER NEW HAMPTON ROAD D.5.1.2
UPPER TERRACE AVENUE H.6.7 INSET J.3
US ROUTE 3 DANIEL WEBSTER HIGHWAY G.H.5.6.7 INSET/I.J.K.1.2.3.4
WADLEIGH ROAD H.4
WAGON WHEEL TRAIL K.3
WALL STREET I.2
WATER STREET H.5 INSET/J.2
WAUKEMAN AVENUE H.4 INSET
WAUKEMAN STREET E.F.G.H.5.6 INSET/H.2
WEED ROAD E.4
WESTBURY ROAD I.4
WESTERN LANE L.5
WESTVIEW DRIVE G.6 INSET
WHITE PINE ROAD I.4
WHITTIER HIGHWAY / ROUTE 25 J.K.L.M.2
WINDING PLACE F.G.4
WINK ROAD G.4
WINNY WAY K.2
WINONA ROAD H.1.2
WINONA SHORES ROAD H.1.1.2
WINTON ROAD H.3.4
WOODLAND WAY L.6
WOODVALE DRIVE H.3
WOTANDA LANE K.4.5



ZONING MAP AMENDED 2004 MEREDITH, NEW HAMPSHIRE



LEGEND

[Red]	BI Business and Industrial District
[Blue]	CB Central Business District
[Purple]	CM Commercial District-Meredith Center
[Light Green]	CS Commercial District-Route 3 South
[Green]	FC Forestry and Conservation District
[Dark Green]	FR Forestry and Rural District
[Grey]	MN Meredith Neck District
[Light Yellow]	R Residential District
[Yellow]	S Shoreline District

LEGEND

- TOWN ROAD MAINTAINED (CLASS V)
- TOWN ROAD SUMMER MAINTAINED (CLASS V)
- TOWN ROAD NOT MAINTAINED (CLASS VI)
- STATE ROADS NUMBERED
- STATE ROADS UN-NUMBERED
- PRIVATE ROADS

This map data has been compiled, arranged and formatted by the Town of Meredith GIS for informational and planning purposes only. The town makes no representation or warranty, expressed or implied, as to its accuracy, appropriateness or suitability for any other purpose, use or application.

THE STREET INDEX IS REVISED TO 2021.
THE PARCEL LINES ARE REVISED TO 4-1-2021.



Prepared by:
JOHN E. O'DONNELL AND ASSOCIATES
NEW GLOUCESTER, MAINE 04260
207 926 4044 john@jeodonnell.com
www.jeodonnell.com Rev. 2021-10-25