

Barrel to Keg Relay

COURSE MARSHALS

Exchange Zone 11

Exchange: Cul-de-sac near Toledo Train Museum (54 total miles)

Parking: in lot before the exchange. Parking is also permitted in the post office lot, but don't park in designated "no parking" and "employee only" spots

Roads: paved, hilly

Notes: There are three routes through Toledo. The first is for ALL runners and walkers. The second is for vans when the streets are open. The third is for vans when the streets are closed during the parade, when the vans MUST take a detour to Highway 20 and double back to Exchange 12.

Landmarks: Mill Creek Road at Mile 1, Sunnyridge Road at Mile 2.2, South Bay Road at Mile 2.7

Where to Get Gas and Food: Chevron (254 W Business Highway 20, Toledo OR 97391)

Position A: Direct all runners through the parking lot; direct vans up Butler Blvd

Position B: Direct vans to go straight

Position C: Direct vans to turn left

Position D: Direct vans to turn right onto A Street; direct runners to go straight

Position E: Monitor the exchanges, which occur between the orange delineators. There are no batons; touching hands is sufficient

Position F: Assist the ham radio operator with tracking the runners as they pass

Position G: Direct vans and runners to turn left onto Business Highway 20

Position H: Direct vans and runners to turn left onto the Bay Road.

Position J: Exchange Leader—responsible for knowing the logistics through Toledo and getting volunteers to the right spots. Fill in as needed for other volunteers.

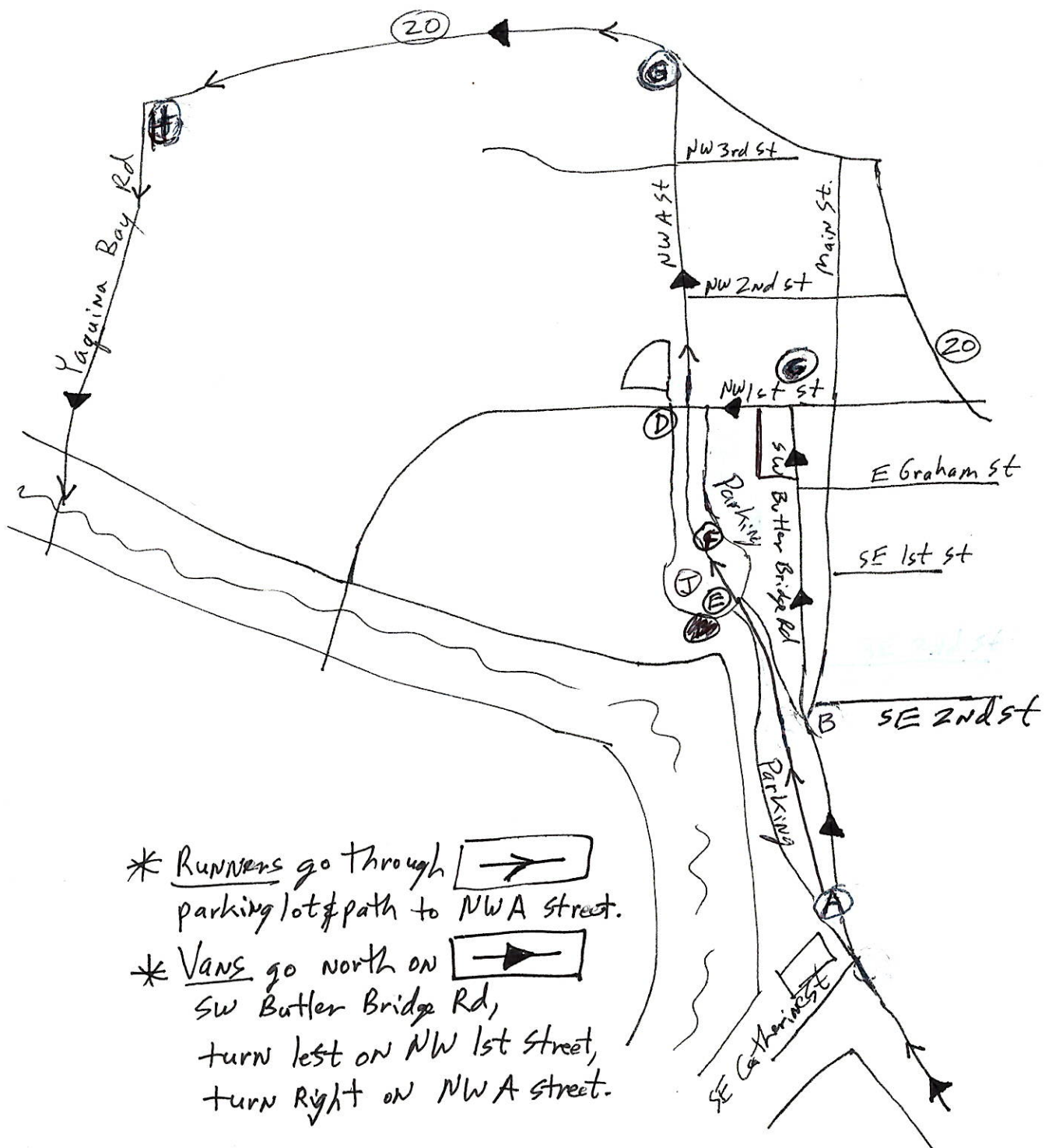
SEE ATTACHED MAPS FOR DETAILS


How to get to Exchange #11:


From Corvallis: Go west on Highway 20 (44 miles from Highways 99W/34/20). Go south on Business Highway 20 (to Toledo). Turn left at NW A Street and go 4 blocks to the cul-de-sac

From Newport: Go east on Highway 20 (5.5 miles from Highway 101), go southeast on Business Highway 20 (to Toledo). Turn right at NW A Street and go 4 blocks to the cul-de-sac

What3words Location: bounced.waffle.extraction

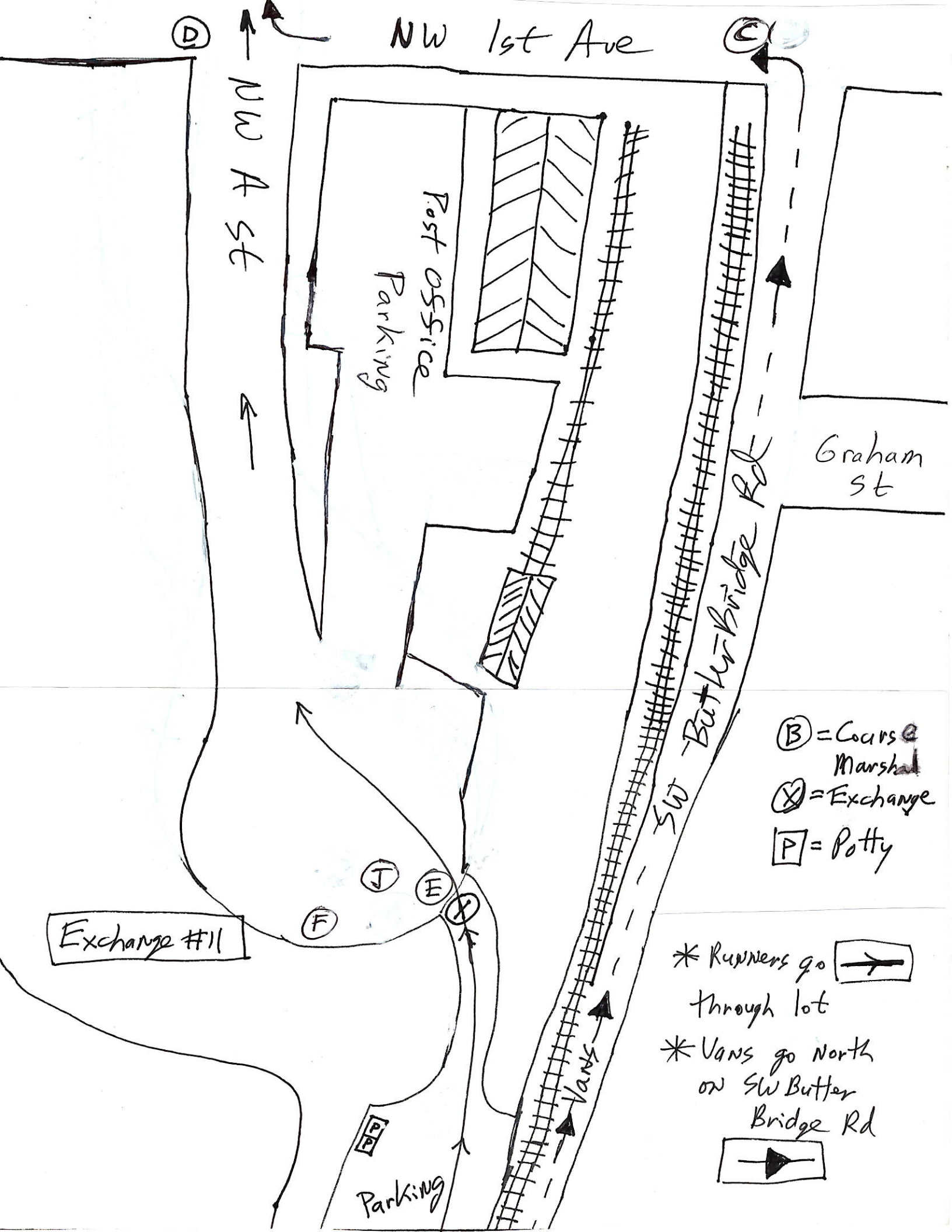


* Runners go through  parking lot & path to NWA Street.

* Vans go north on  SW Butler Bridge Rd, turn left on NW 1st Street, turn right on NWA Street.

Toledo

Course Marshals



NW 1st Ave

NW A St

Post Office
Parking

Graham St

SW Butter Bridge Rd

Exchange #11

J

E

F

X

P


Parking

Vans

(B) = Course
Marshal

(X) = Exchange

[P] = Potty

* Runners go  through lot

* Vans go North on SW Butter Bridge Rd

