

Barrel to Keg Relay

Leg 11

4.05 Miles

Start: Cannon Quarry Boat Ramp

Exchange: Toledo Train Museum

Parking: in lot near the exchange

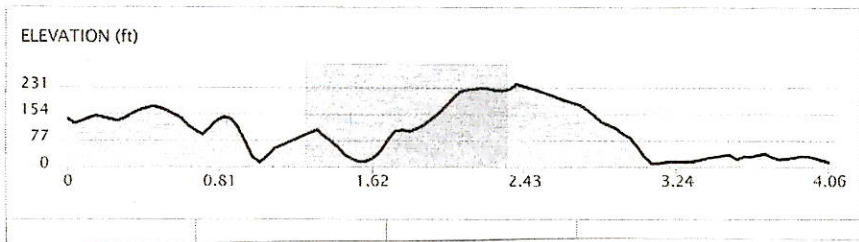
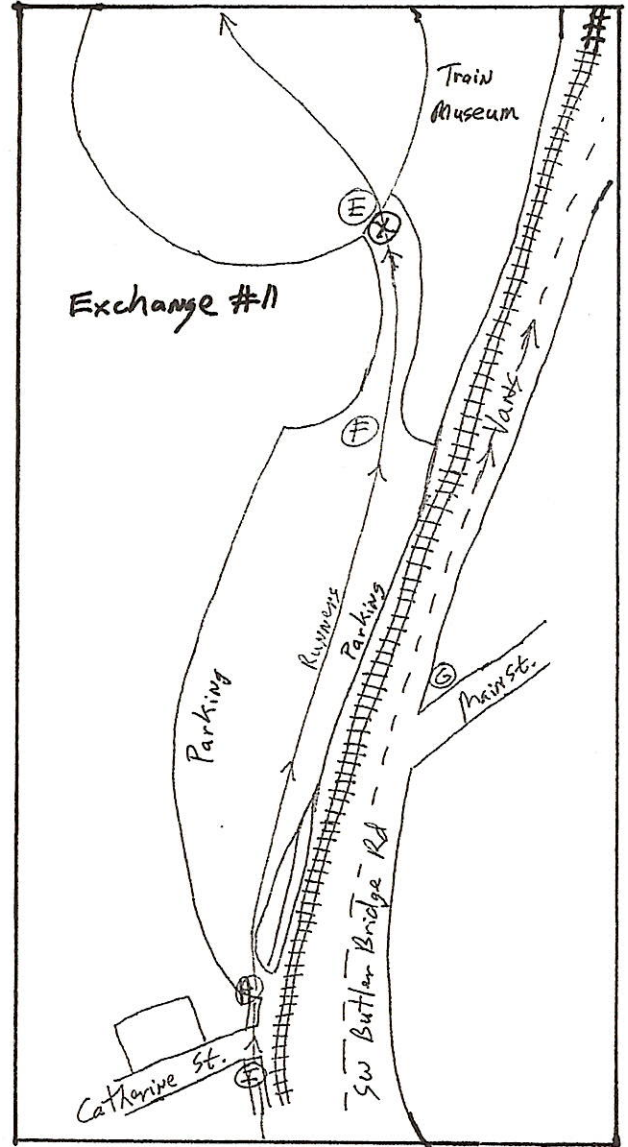
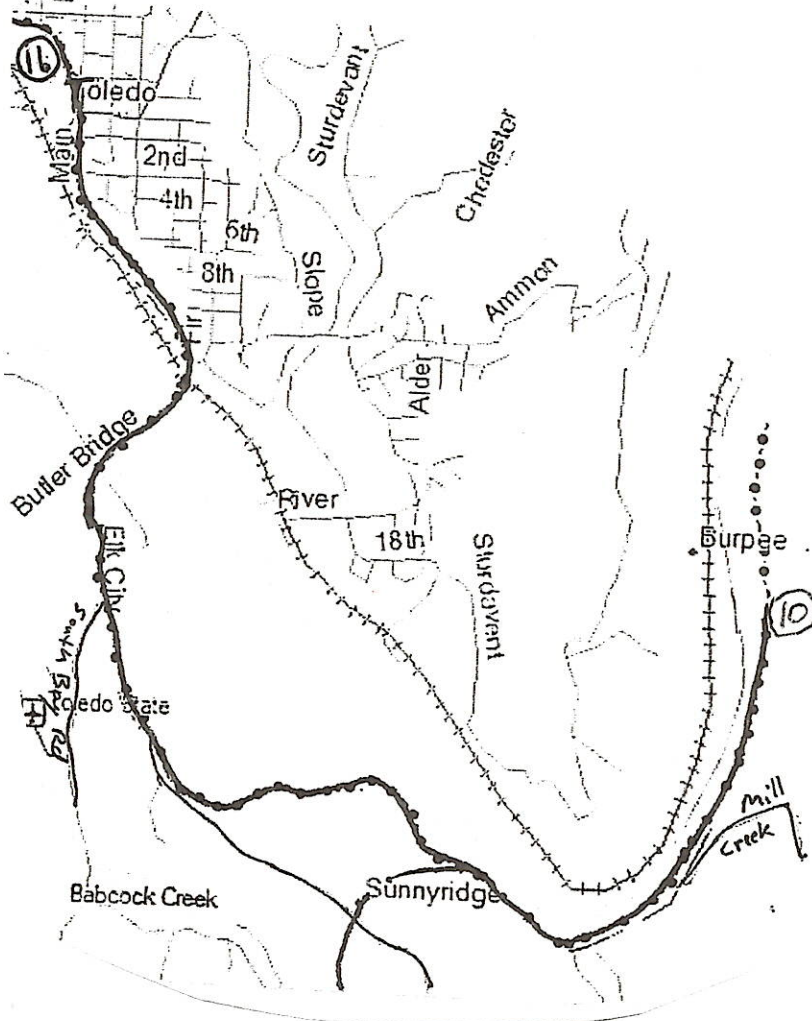
Roads: paved, hilly

Notes: Watch for runners and vehicles in the lot near the exchange. In Toledo the runners and vans separate briefly. See Toledo map for details.

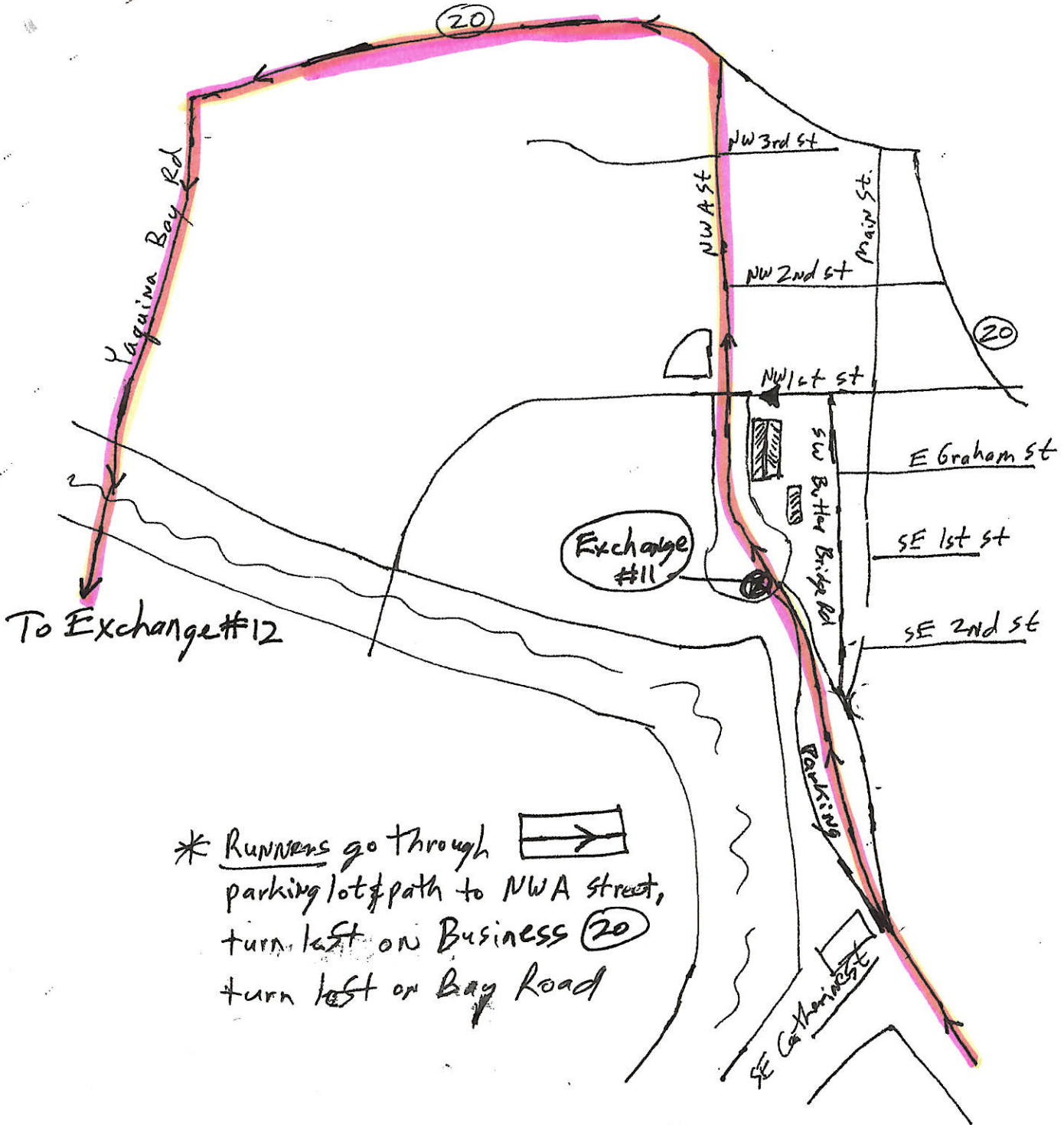
Landmarks: Mill Creek Road at Mile 1, Sunnyridge Road at Mile 2.2, South Bay Road at Mile 2.7


Where to Get Gas and Food: Chevron (254 W Highway 20, Toledo)

What3words Location: bounced.waffle.extraction

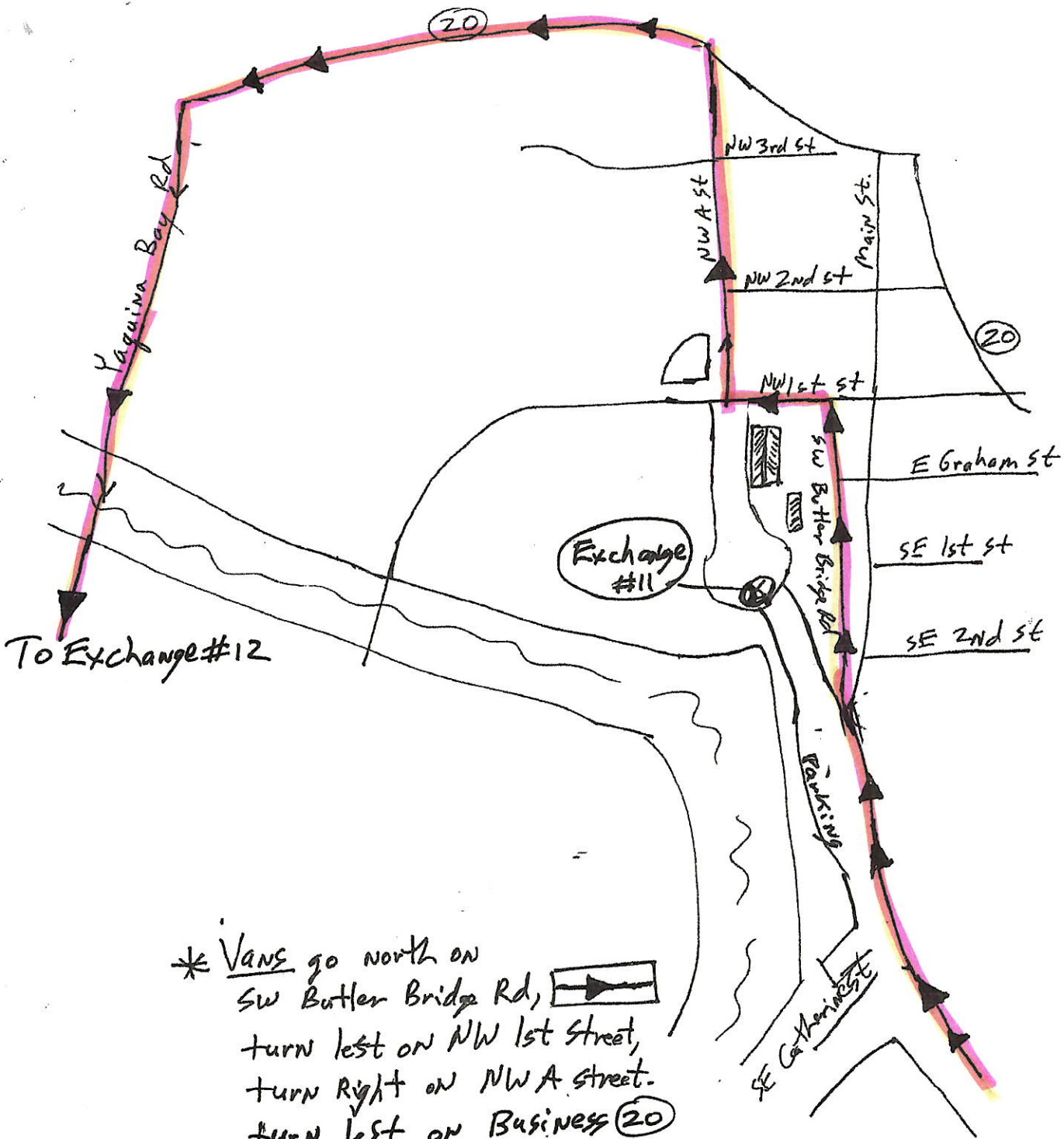



Barrel to Keg Relay
 Map for Runners through Toledo



* Runners go through  parking lot & path to NWA street, turn left on Business (20) turn left on Bay Road

Barrel to keg Relay
Map for Vans through Toledo



* Vans go north on
SW Butler Bridge Rd, 
turn left on NW 1st Street,
turn right on NWA street.
turn left on Business (20)
turn left on Bay Road