








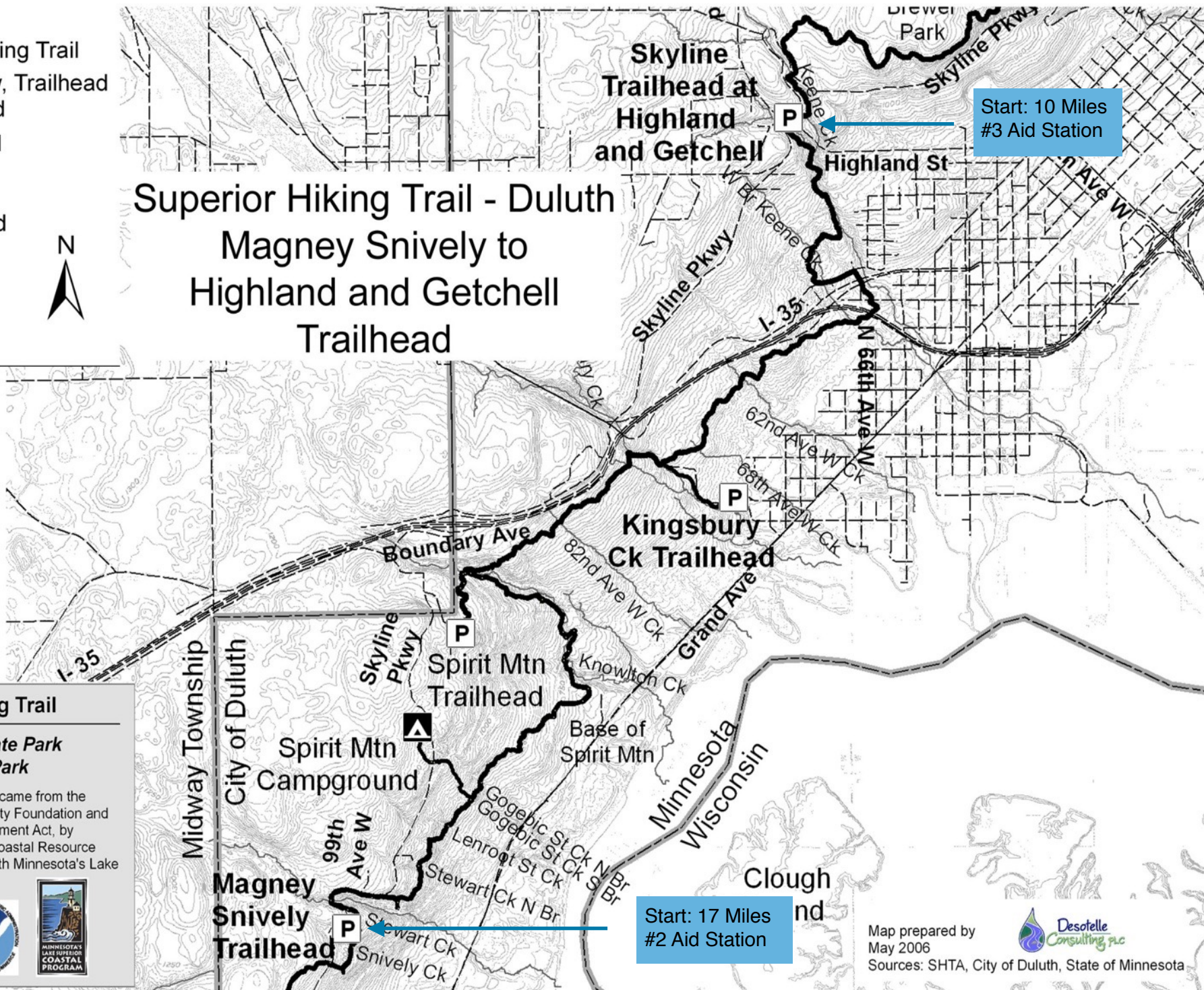


# Legend

-  Superior Hiking Trail
-  Spur to View, Trailhead
-  Campground
-  Munger Trail
-  Trailhead
-  Campground
-  Roads
-  Streams
-  City limits



## Superior Hiking Trail - Duluth Magney Snively to Highland and Getchell Trailhead



### Superior Hiking Trail

*Jay Cooke State Park  
to Enger Park*

Planning grants for this project came from the Duluth Superior Area Community Foundation and from the Coastal Zone Management Act, by NOAA's Office of Ocean and Coastal Resource Management, in conjunction with Minnesota's Lake Superior Coastal Program.



Start: 17 Miles  
#2 Aid Station

Map prepared by  
May 2006



Sources: SHTA, City of Duluth, State of Minnesota

