








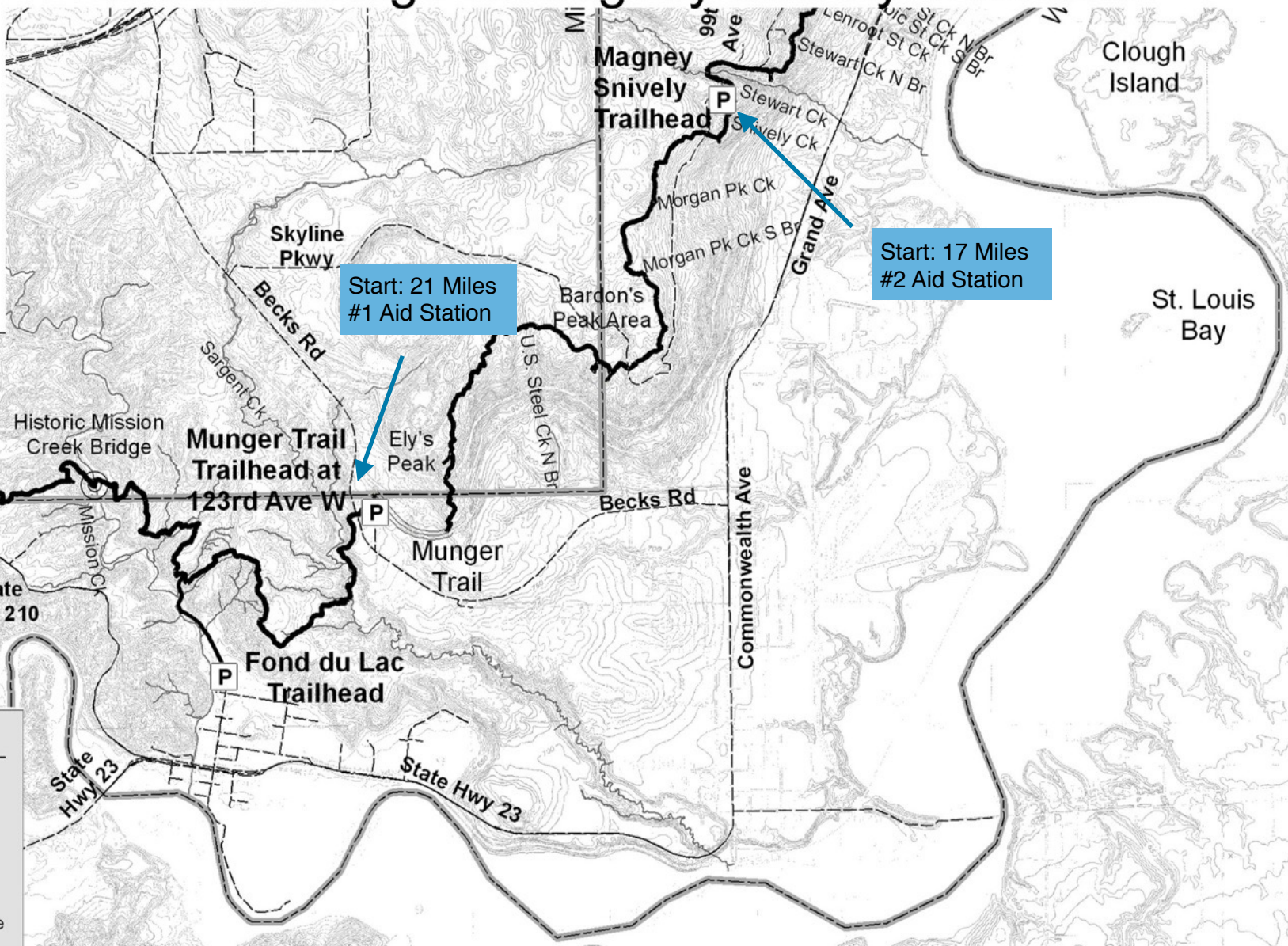


Superior Hiking Trail - Duluth

Grand Portage to Magney Snively Trailhead

Legend

-  Superior Hiking Trail
-  Spur to View, Trailhead
-  Campground
-  Munger Trail
-  Trailhead
-  Campground
-  Roads
-  Streams
-  City limits



Grand Traverse
Start: 27 Miles

Start: 21 Miles
#1 Aid Station

Start: 17 Miles
#2 Aid Station

Superior Hiking Trail

*Jay Cooke State Park
to Enger Park*

Planning grants for this project came from the Duluth Superior Area Community Foundation and from the Coastal Zone Management Act, by NOAA's Office of Ocean and Coastal Resource Management, in conjunction with Minnesota's Lake Superior Coastal Program.



Map prepared by
May 2006



Sources: SHTA, City of Duluth, State of Minnesota

