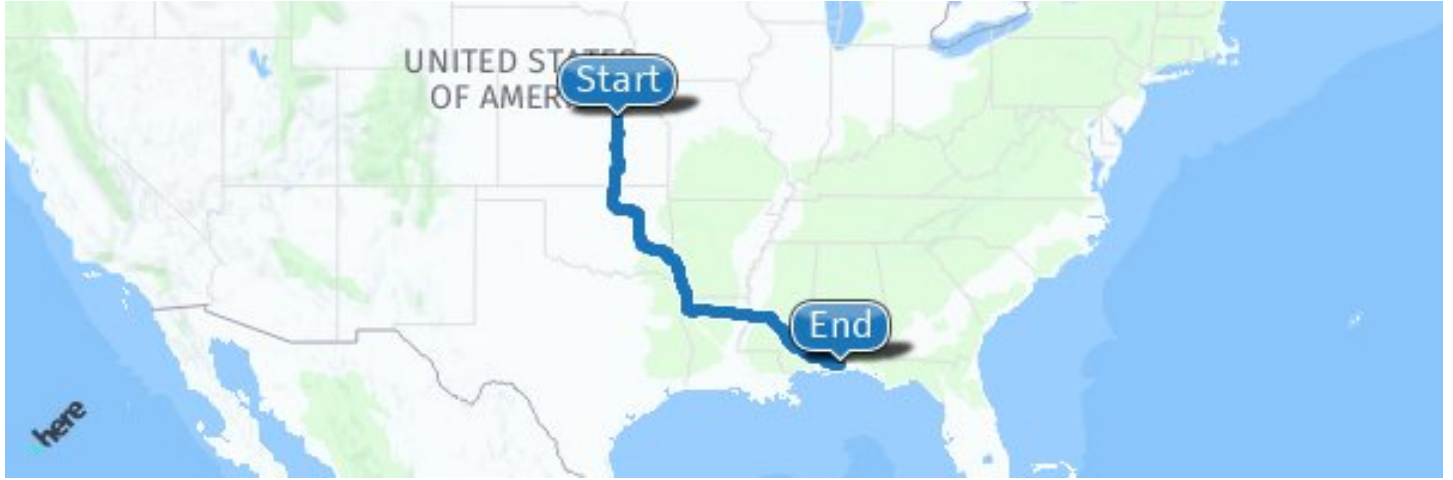









## 2025 Route RFV



Warning, the instructions, duration and times are calculated by OpenStreetMap. This data can therefore slightly deviate from the information shown in MRA Routeplanner.

### Waypoints

#	Name <i>Note</i>	Distance and time			
		Arrival	Departure	Distance	Duration
1	Leonardville, KS, United States	<b>09:00:00</b>	<b>09:00:00</b>	<b>Total</b>	<b>Total</b>
		2025-05-31	2025-05-31	Difference	Difference
2	N US-77, Junction City, KS 66441, United States	<b>09:30:00</b>	<b>10:00:00</b>	<b>28.21 mi</b>	<b>0h 30m</b>
		2025-05-31	2025-05-31	28.21 mi	0h 30m
3	1913 Lacy Dr, Junction City, KS 66441-7568, United States	<b>10:03:00</b>	<b>10:03:00</b>	<b>30.29 mi</b>	<b>1h 3m</b>
		2025-05-31	2025-05-31	2.08 mi	0h 3m
4	Casey's General Store (Caseys)	<b>11:33:00</b>	<b>12:33:00</b>	<b>115.64 mi</b>	<b>2h 33m</b>
		2025-05-31	2025-05-31	85.35 mi	1h 29m
5	Winfield KS Home 1220 World War II Memorial Dr, Winfield, I	<b>13:33:00</b>	<b>15:33:00</b>	<b>166.71 mi</b>	<b>4h 33m</b>
		2025-05-31	2025-05-31	51.07 mi	1h 0m
6	Comfort Inn & Suites Glenpool 12119 Casper St, Jenks, OK	<b>18:05:00</b>	<b>32:05:00</b>	<b>309.99 mi</b>	<b>9h 5m</b>
		2025-05-31	2025-05-31	143.28 mi	2h 32m
7	E-Z Mart 639 Pennsylvania Ave, Hartshorne, OK 74547-3635,	<b>09:49:00</b>	<b>10:19:00</b>	<b>404.00 mi</b>	<b>24h 49m</b>
		2025-05-31	2025-05-31	94.01 mi	1h 44m
8	Oklahoma Veterans Center 10014 SE 1138th Ave, Talihina, O	<b>11:18:00</b>	<b>13:18:00</b>	<b>440.03 mi</b>	<b>26h 18m</b>
		2025-05-31	2025-05-31	36.03 mi	0h 59m
9	Best Western Minden Inn 1411 Sibley Rd, Minden, LA 71055.	<b>18:05:00</b>	<b>32:05:00</b>	<b>683.39 mi</b>	<b>33h 5m</b>
		2025-05-31	2025-05-31	243.36 mi	4h 47m
10	Race Way 2207 S Louisa St, Rayville, LA 71269-5588, United S	<b>09:34:00</b>	<b>10:04:00</b>	<b>775.02 mi</b>	<b>48h 34m</b>
		2025-05-31	2025-05-31	91.63 mi	1h 29m
11	Fast Trac 401 E Main St, Florence, MS 39073, United States	<b>11:54:00</b>	<b>12:54:00</b>	<b>882.46 mi</b>	<b>50h 54m</b>
		2025-05-31	2025-05-31	107.44 mi	1h 49m

 12	Collins State Veterans Home 3261 Highway 49 (US-49), Collin	<b>13:47:00</b> 2025-05-31	<b>15:47:00</b> 2025-05-31	<b>933.20 mi</b> 50.74 mi	<b>52h 47m</b> 0h 52m
  13	Towneplace Suites by Marriott-Mobile Saraland	<b>17:50:00</b> 2025-05-31	<b>31:50:00</b> 2025-05-31	<b>1047.24 mi</b> 114.04 mi	<b>56h 50m</b> 2h 2m
 14	William F. Green State Veterans Home AL300 Faulkner Dr, E	<b>08:25:00</b> 2025-05-31	<b>10:25:00</b> 2025-05-31	<b>1076.56 mi</b> 29.33 mi	<b>71h 25m</b> 0h 35m
 15	Pensacola Vétérans Village 1617 Blackwell Ln, Pensacola, FL :	<b>11:21:00</b> 2025-05-31	<b>13:21:00</b> 2025-05-31	<b>1128.60 mi</b> 52.04 mi	<b>74h 21m</b> 0h 55m
  16	Home2 Suites by Hilton-Pensacola I-10 at North Davis Hwy	<b>13:22:00</b> 2025-05-31	<b>13:22:00</b> 2025-05-31	<b>1129.10 mi</b> 0.50 mi	<b>76h 22m</b> 0h 1m

## Instructions

1. Continue onto West Barton Road, US 24
2. Turn left onto Cavalry Road, KS 82
3. Keep right
4. Turn slight right onto Madison Road, US 77, KS 82
5. Waypoint 1
6. Continue onto US 77
7. Turn right onto Lacy Drive
8. Turn left
9. Turn left
10. Turn right
11. Waypoint 2
12. Make a U-turn
13. Turn left
14. Turn right
15. Turn right onto Lacy Drive
16. Turn sharp right onto US 77, KS 18
17. At roundabout, take exit 2 onto US 77
18. Turn slight right onto Vista Road, US 77
19. At roundabout, take exit 2 onto US 77

20. Turn left onto East 12th Avenue
21. Waypoint 3
22. Make a U-turn onto East 12th Avenue
23. Turn left onto North Main Street, US 77
24. Turn left onto East 6th Avenue, US 54 Truck, US 77 Truck
25. Turn right onto East Locust Avenue, US 54 Truck, US 77 Truck
26. Turn left onto South Main Street, US 54, US 77
27. Turn left onto Walnut Street, US 77
28. Turn left onto 132nd Road
29. Turn right onto 101st Road, CR 9
30. Continue onto 101st Road, CR 4
31. Turn left onto H N Banner Road
32. Turn left onto World War II Memorial Drive
33. Continue onto World War II Memorial Drive
34. Turn right
35. Waypoint 4
36. Make a U-turn
37. Turn left onto World War II Memorial Drive
38. Keep right onto World War II Memorial Drive
39. Continue onto North Viking Boulevard
40. Turn right onto East 9th Avenue, US 160, KS 15
41. Turn left onto Wheat Road
42. Turn right onto KS 360
43. Turn left onto Main Street, US 77
44. Turn left onto Walnut Valley Green Way, US 77
45. At roundabout, take exit 2 onto Walnut Valley Green Way, US 77, US 166
46. Turn left onto South Summit Street, US 77

47. Turn right onto West South Street, US 77
48. Turn left onto Sid Cookerly Memorial Highway, US 77
49. Turn right
50. Keep right
51. Turn left onto Wekiwa Road
52. Turn right onto South Wilson Avenue, OK 51, OK 97
53. Turn left onto West 91st Street South
54. Turn right onto Industrial Road
55. Turn left onto 96th Street South
56. Turn left onto New Sapulpa Road, OK 66
57. Turn right
58. Keep right
59. Keep right
60. Keep left
61. Turn left onto West 121st Street, OK 117
62. Turn right onto South City Park Road
63. Turn left
64. Turn slight right
65. Waypoint 5
66. Make a U-turn
67. Turn slight left
68. Turn right onto South City Park Road
69. Turn left onto West 121st Street
70. Turn left
71. Keep right
72. Turn left onto US 270, OK 1
73. Continue onto US 270, OK 1

74. Waypoint 6
75. Continue onto Pennsylvania Avenue, US 270, OK 1, OK 63
76. Continue onto OK 1, OK 63
77. Turn right onto OK 1, OK 2, OK 63
78. Turn sharp left onto OK 1, OK 63
79. Keep left
80. Continue onto OK 63A
81. Continue onto OK 63A
82. Turn right onto D1555 Road
83. Waypoint 7
84. Make a U-turn onto D1555 Road
85. Turn left onto D1555 Road
86. Keep left
87. Turn slight left onto OK 1, OK 63
88. Continue onto Dallas Street, US 271, OK 63
89. Turn left onto OK 63
90. Keep left onto White Wood Drive
91. Turn slight left onto OK 63
92. Turn right onto LeFlore County Road N4700
93. Turn right onto County Road D4697
94. Turn left onto CR D1650
95. Turn right
96. Turn right onto US 259
97. Turn right
98. Turn right onto US 259
99. Turn left onto Choctaw Avenue, OK 4
100. Turn right onto US 59, US 71, AR 246

101. Turn left onto East Collin Raye Drive, US 59, US 70, US 71, US 371
102. Turn left onto East 12th Street
103. Turn right onto Hickory Street
104. Continue onto Hickory Street, US 71
105. Turn right
106. Keep left
107. Keep right
108. Turn left onto North Market Street, LA 1
109. Turn left
110. Keep left
111. Keep right
112. Keep left
113. Keep right
114. Make a U-turn onto Sibley Road
115. Waypoint 8
116. Continue onto Sibley Road
117. Keep right
118. Keep left
119. Keep right
120. Turn right onto US 425
121. Make a U-turn onto US 425
122. Waypoint 9
123. Continue onto US 425
124. Turn left
125. Turn slight left
126. Keep right onto I 20, US 80
127. Keep right onto I 20, US 49

128. Keep right onto US 49
129. Keep right onto US 49
130. Keep right
131. Turn sharp left
132. Waypoint 10
133. Continue
134. Waypoint 11
135. Continue onto US 49
136. Keep left onto US 49
137. Keep right
138. Continue onto Industrial Parkway, AL 158
139. Keep right
140. Keep left
141. Keep right
142. Turn right
143. Turn right
144. Turn left
145. Waypoint 12
146. Make a U-turn
147. Turn right
148. Turn left onto Shelton Beach Road, AL 213
149. Keep right onto AL 213
150. Turn left
151. Keep right
152. Turn right onto AL 59
153. Turn right onto AL 59
154. Turn sharp right onto Faulkner Drive

155. Turn right
156. Waypoint 13
157. Make a U-turn
158. Turn left onto Faulkner Drive
159. Turn sharp right onto Bay Minette Bypass, US 31, AL 59
160. Keep right
161. Keep right
162. Keep right
163. Make a U-turn onto North Davis Highway, FL 291
164. Turn right onto Blackwell Lane
165. Turn left
166. Turn right
167. Waypoint 14
168. Make a U-turn
169. Turn left
170. Turn right onto Blackwell Lane
171. Turn right onto North Davis Highway, FL 291
172. Keep right onto North Davis Highway, FL 291
173. Turn right
174. Turn right
175. Arrive at destination