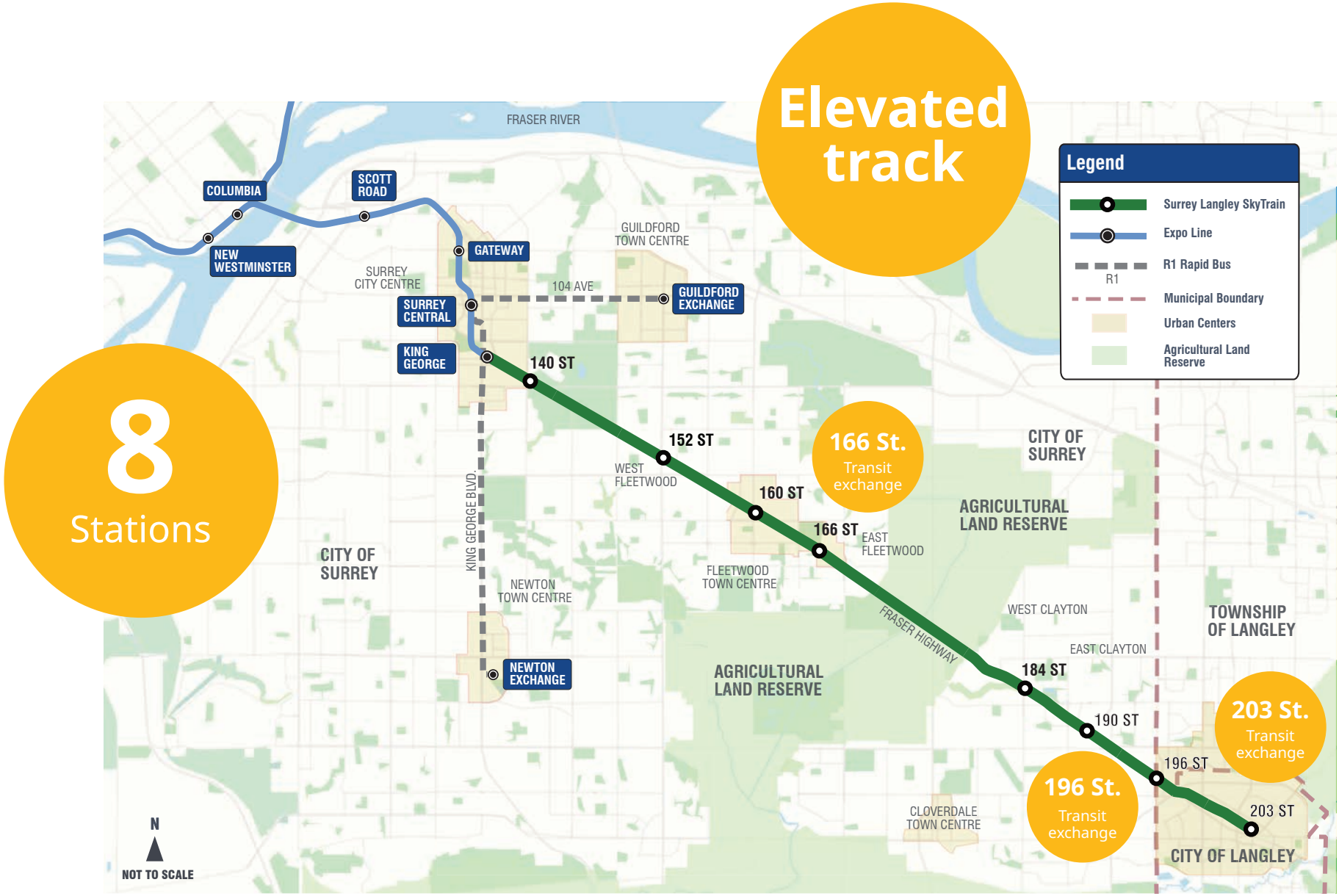


Project Overview

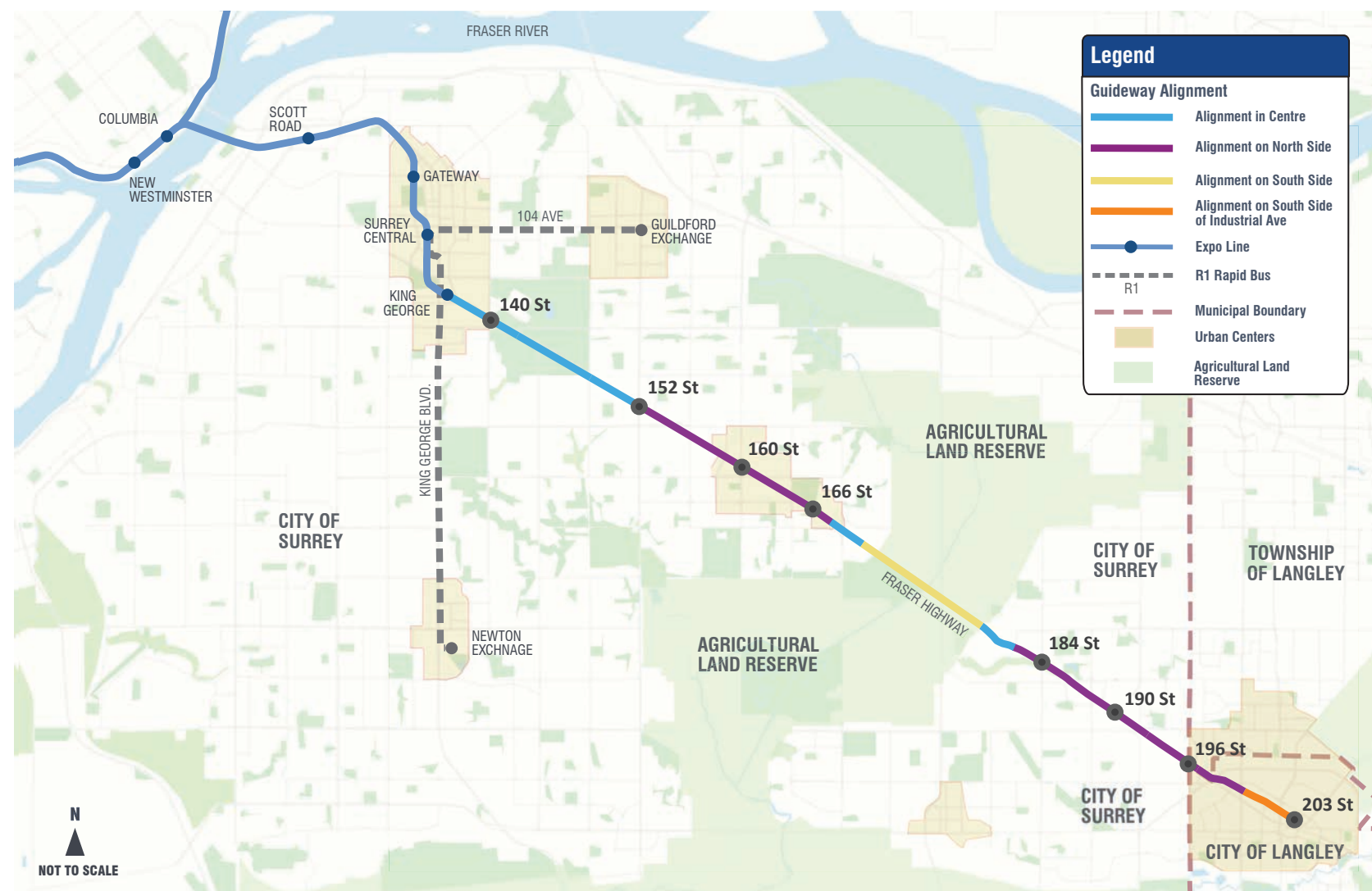
The Surrey Langley SkyTrain will extend the Expo Line 16 kilometres from King George Station in Surrey to 203 Street in Langley City.



As much as possible, the SkyTrain will be located within the right of way of the road, enabling the project to plan for safe, user-friendly, and accessible facilities for pedestrians and cyclists accessing stations and the surrounding areas.

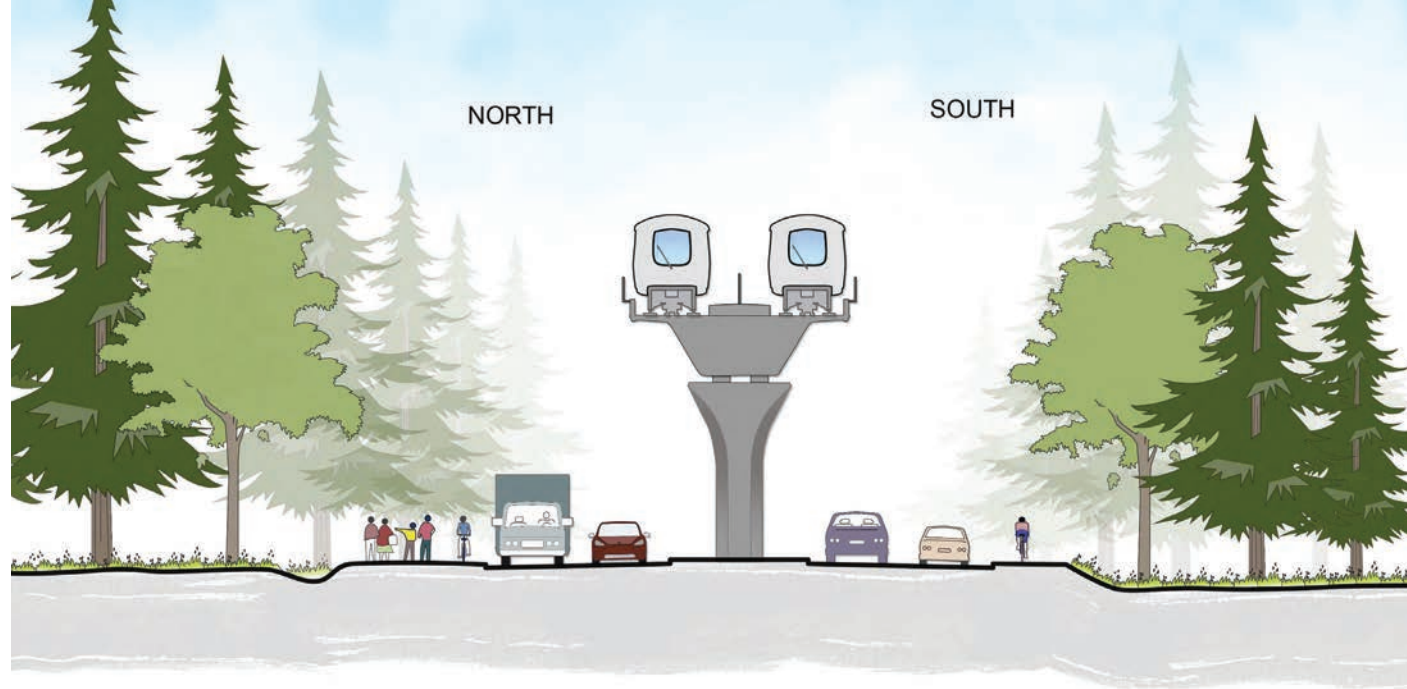
Alignment

“Alignment” describes the route and physical location of the SkyTrain extension. On different sections of Fraser Highway, the elevated SkyTrain guideway will run on the north or south side of the roadway, or in the centre above the median.



Considerations in determining the guideway alignment included:

- Environmentally sensitive areas
- Property impacts
- Project-related costs
- Ease of construction
- Number of Fraser Highway crossings
- Traffic flow

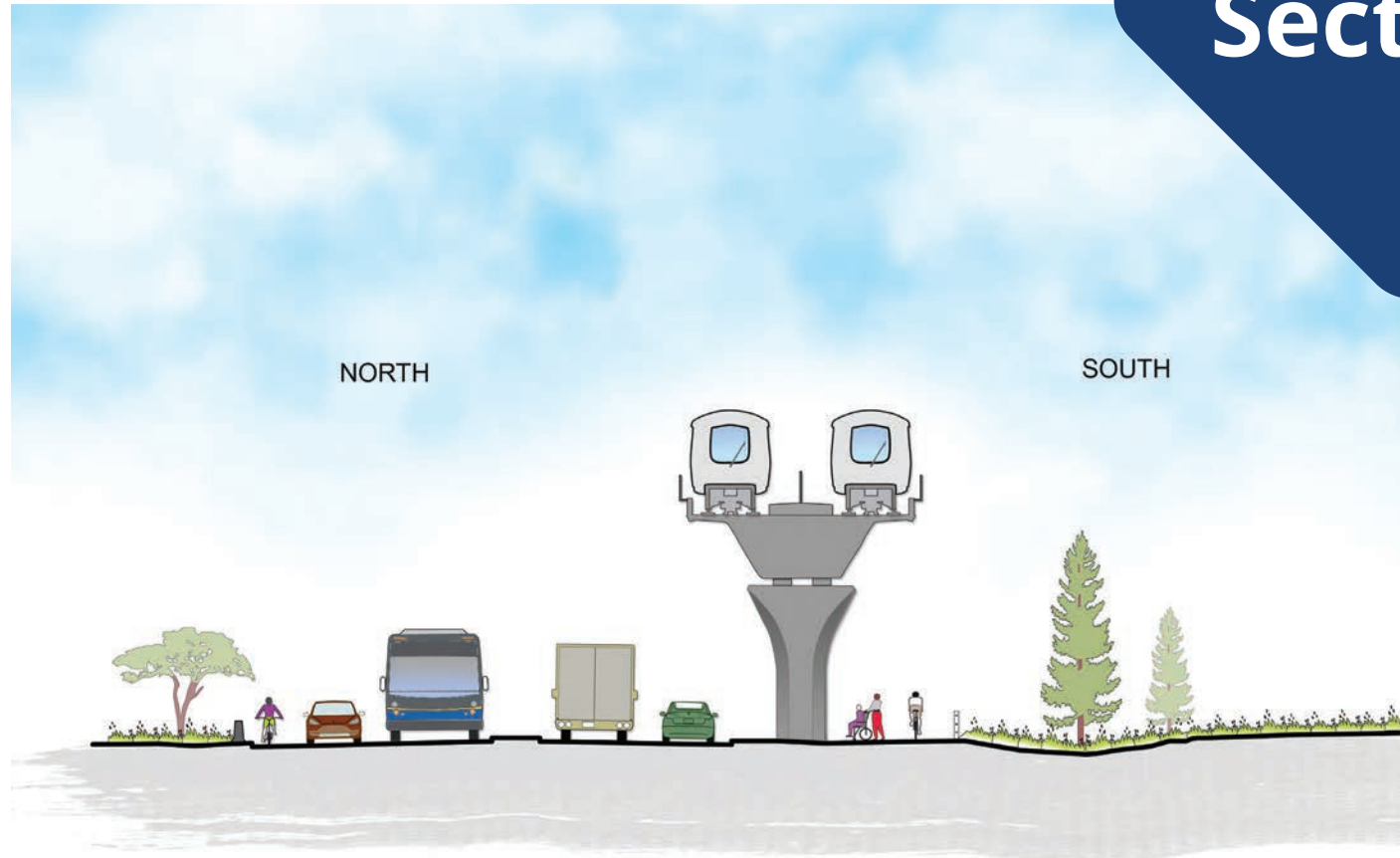


CROSS SECTION OF TYPICAL CENTRE RUNNING GUIDEWAY
IN GREEN TIMBERS URBAN FOREST

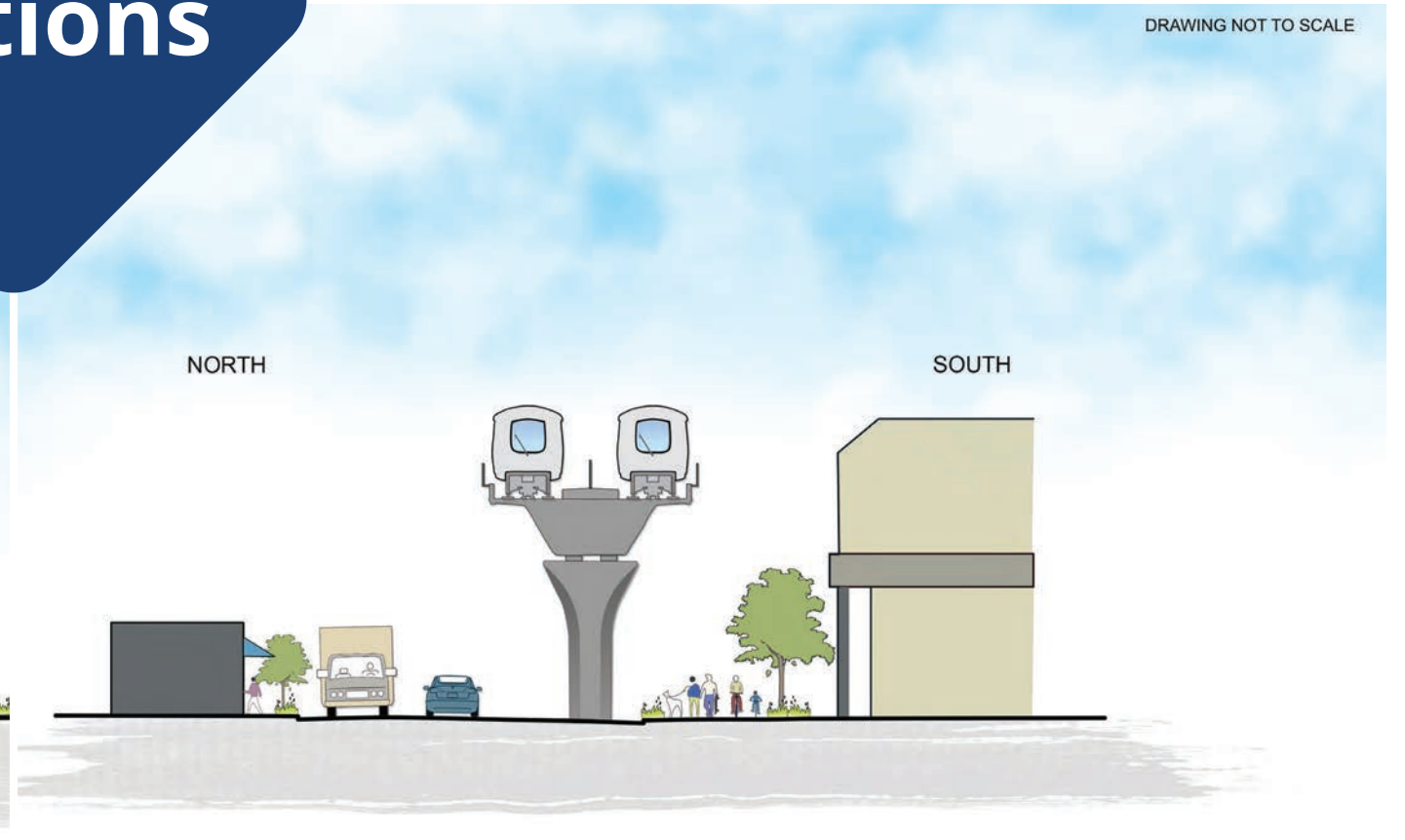


CROSS SECTION OF TYPICAL NORTH RUNNING GUIDEWAY
ON FRASER HIGHWAY NEAR 152 ST

**Cross
Sections**



CROSS SECTION OF TYPICAL SOUTH RUNNING GUIDEWAY
THROUGH THE AGRICULTURAL LAND RESERVE (ALR)



CROSS SECTION OF TYPICAL SOUTH RUNNING GUIDEWAY
ALONG INDUSTRIAL AVENUE

DRAWING NOT TO SCALE

Stations

Considerations in determining station locations included:



Maximize potential ridership



Address design and technical requirements



Connect communities to public and active transportation easily



Cost efficiency



Minimize property impacts



Support long-term city planning

140 Street Station

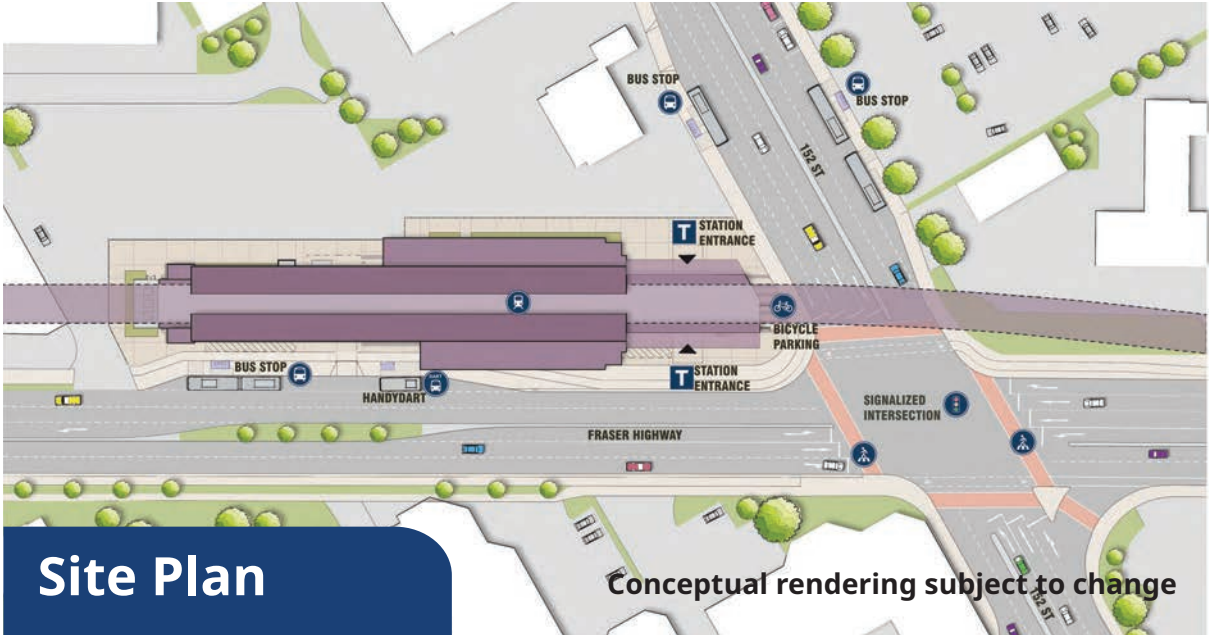


Site Plan



Rendering

152 Street Station




Site Plan

Conceptual rendering subject to change

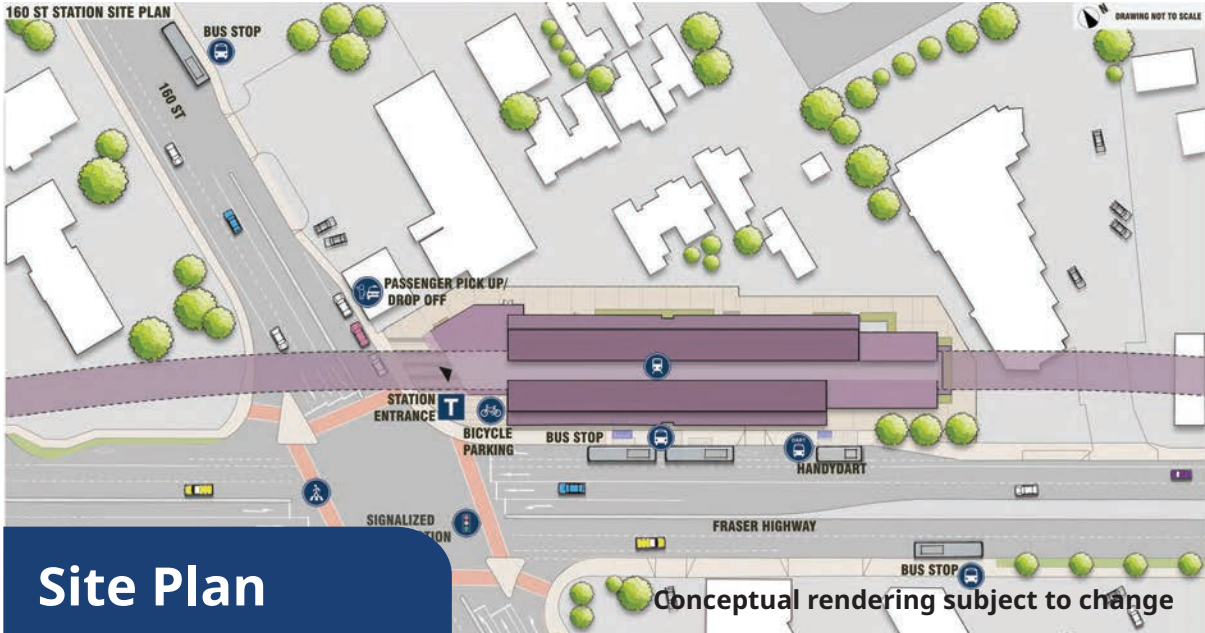


Rendering

Conceptual rendering subject to change



160 Street Station




Site Plan

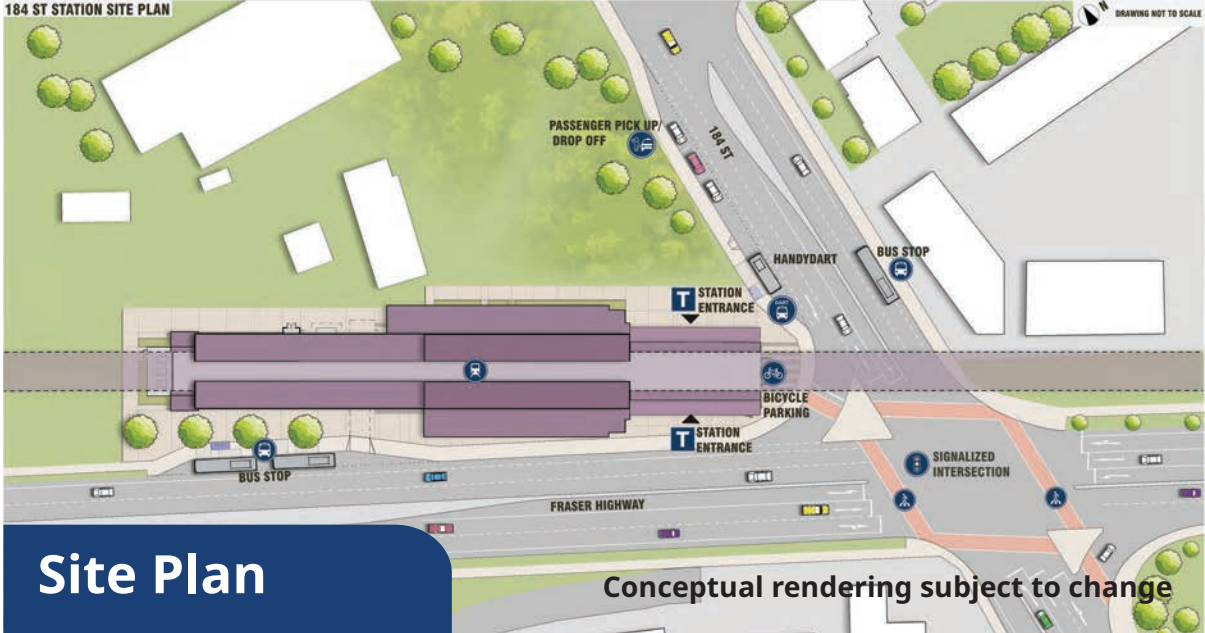


Rendering

166 Street Station



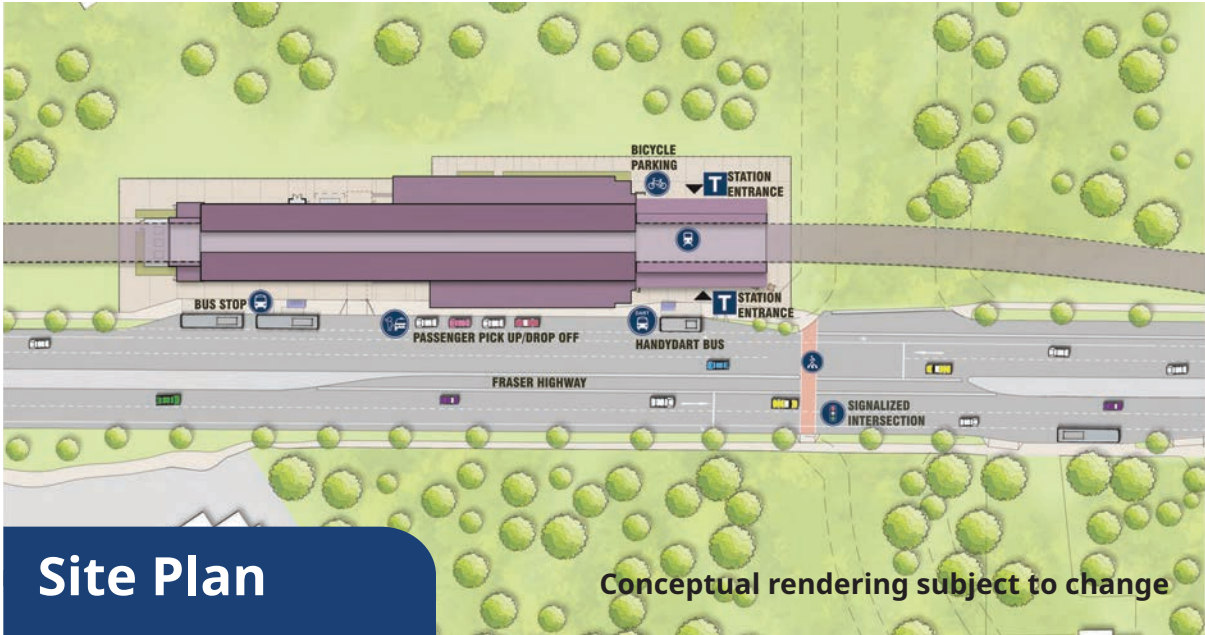
184 Street Station



Site Plan



190 Street Station



Site Plan

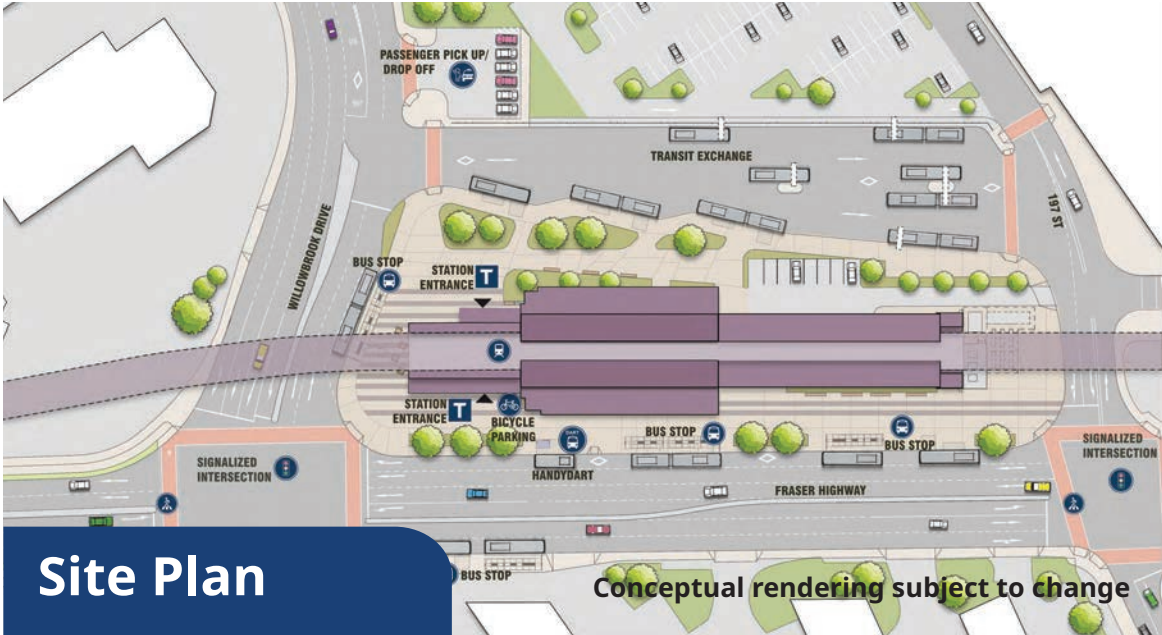
Conceptual rendering subject to change



Rendering

Conceptual rendering subject to change

196 Street Station




Site Plan

Conceptual rendering subject to change

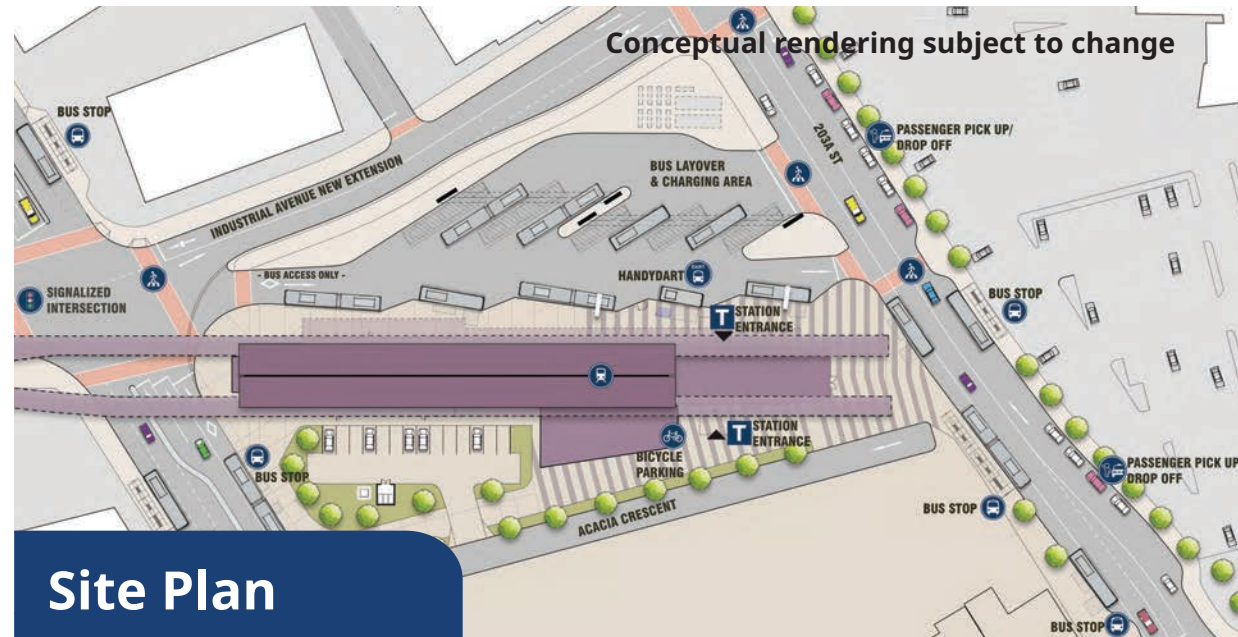


Rendering

Conceptual rendering subject to change



203 Street Station



Site Plan



Rendering