




Overview



Legend

-  Corporate Limits
-  PLS Townships
-  PLS Sections
- Parcels**
 -  Parcel
 -  BLL
 -  Roads
- Forest Reserve**
 -  <blank>
 -  EASE
 -  FORE
 -  FR
 -  W

Parcel ID	GBCOT-005000	Alternate ID	771317228006	Owner Address	FREDERICK, MADELINE R
Sec/Twp/Rng	n/a	Class	R		202 E GRINNELL ST
Property Address	202 E GRINNELL STREET	Acreage	n/a		GIBSON, IA 50104
	GIBSON				
District	GBCOT				
Brief Tax Description	W 80' OF E 160' OF N 150' BLK 2				
	(Note: Not to be used on legal documents)				

Disclaimer: This map is provided "as is" without warranty or any representation of accuracy, timeliness, or completeness. These maps are not for survey use and are only a representation of ownership based on legal descriptions. Keokuk County explicitly disclaims any representations and warranties, including, without limitation, the implied warranties of merchantability and fitness for a particular purpose. Keokuk County shall assume no liability for any errors, omissions or inaccuracies from the information provided regardless of how caused. **All critical information should be independently verified.** (Please note that the current aerial photography was taken in the spring of 2022.)

Date created: 5/20/2025
Last Data Uploaded: 5/19/2025 6:51:27 PM

Developed by  **SCHNEIDER**
GEOSPATIAL

Back fence about 4 feet in from property line