













Overview



Legend

-  Corporate Limits
-  PLS Townships
-  PLS Sections
- Parcels**
 -  Parcel
 -  BLL
 -  Roads
- Forest Reserve**
 -  <blank>
 -  EASE
 -  FORE
 -  FR
 -  W

Parcel ID	PLTOS-040450	Alternate ID	761135376003	Owner Address	JOHNSON, AMANDA
Sec/Twp/Rng	35-76-11	Class	R		26321 HWY 92
Property Address	26321 HIGHWAY 92	Acreage	0.88		SIGOURNEY, IA 52591
	SIGOURNEY				
District	PLTOS				
Brief Tax Description	35-76-11 AUD PARCEL A SE SW PLAT 2011-1296				
	(Note: Not to be used on legal documents)				

Disclaimer: This map is provided "as is" without warranty or any representation of accuracy, timeliness, or completeness. These maps are not for survey use and are only a representation of ownership based on legal descriptions. Keokuk County explicitly disclaims any representations and warranties, including, without limitation, the implied warranties of merchantability and fitness for a particular purpose. Keokuk County shall assume no liability for any errors, omissions or inaccuracies from the information provided regardless of how caused. *All critical information should be independently verified.* (Please note that the current aerial photography was taken in the spring of 2022.)

Date created: 6/4/2025
Last Data Uploaded: 6/3/2025 6:53:10 PM

Developed by  **SCHNEIDER**
GEOSPATIAL