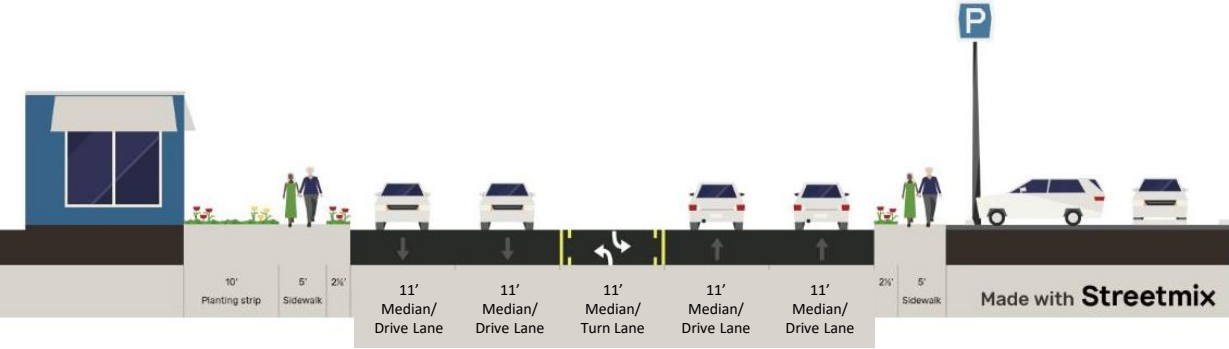
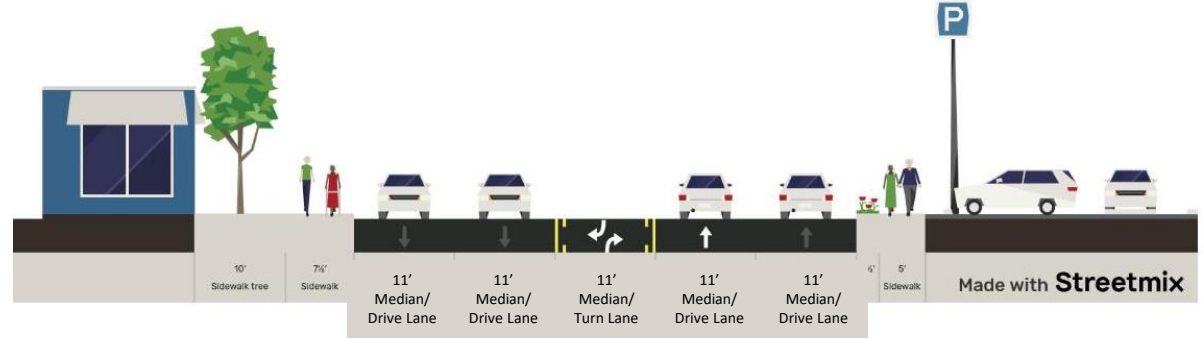


South of Stewart Avenue (A-A)

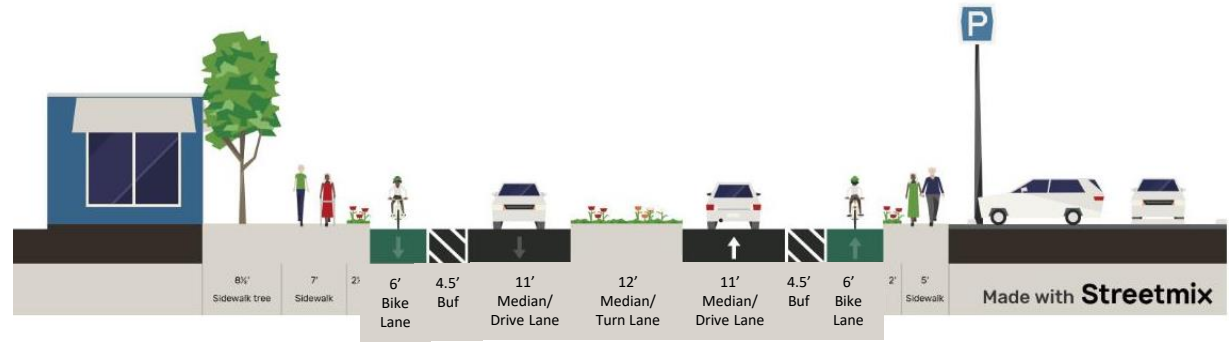
Between Stewart Avenue and Route 420 (B-B)



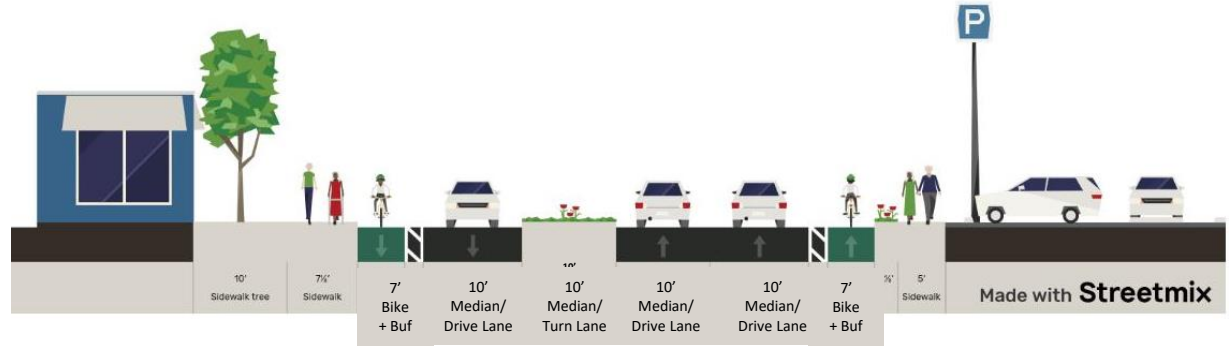
Existing



Existing

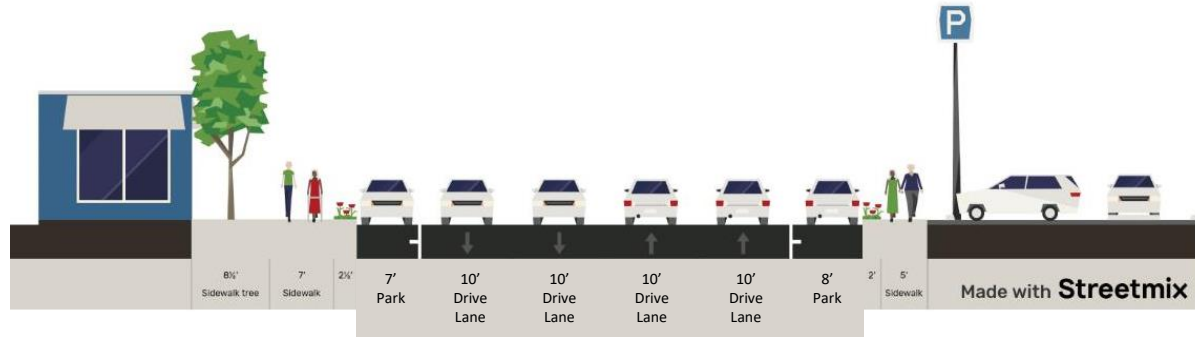


Alt. 1

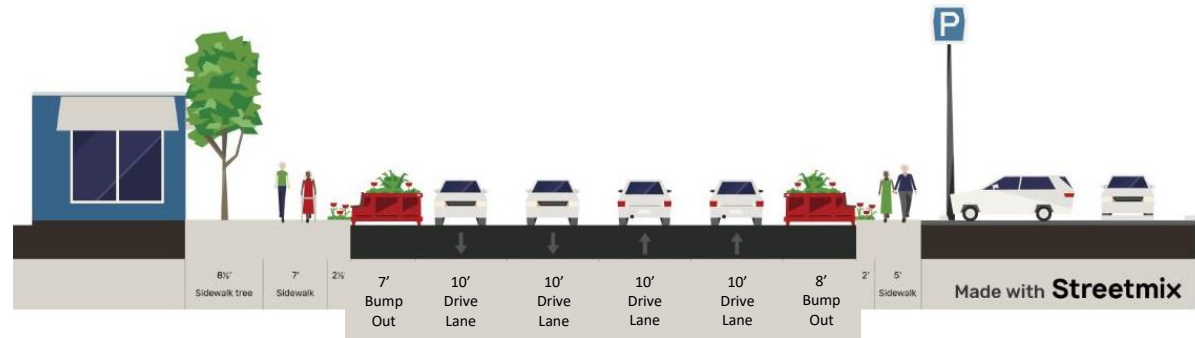


Alt. 1

Between Route 420 & Folcroft – No Turn Lanes (C-C)

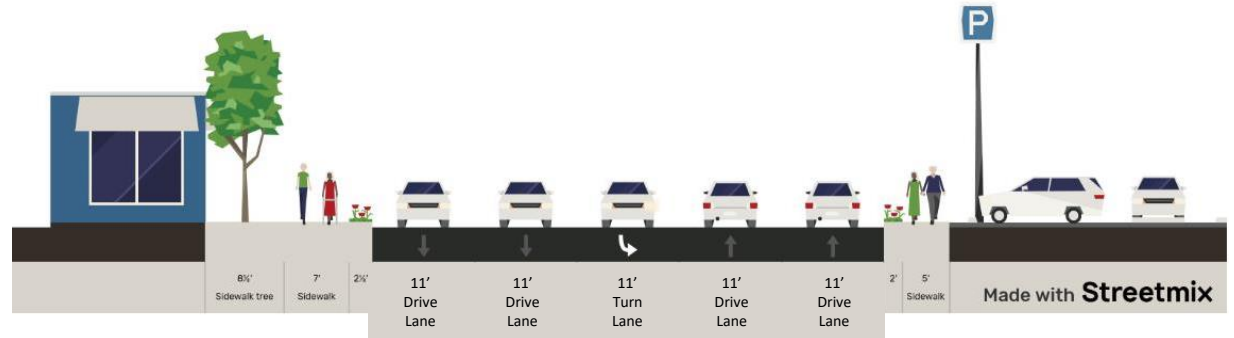


Existing

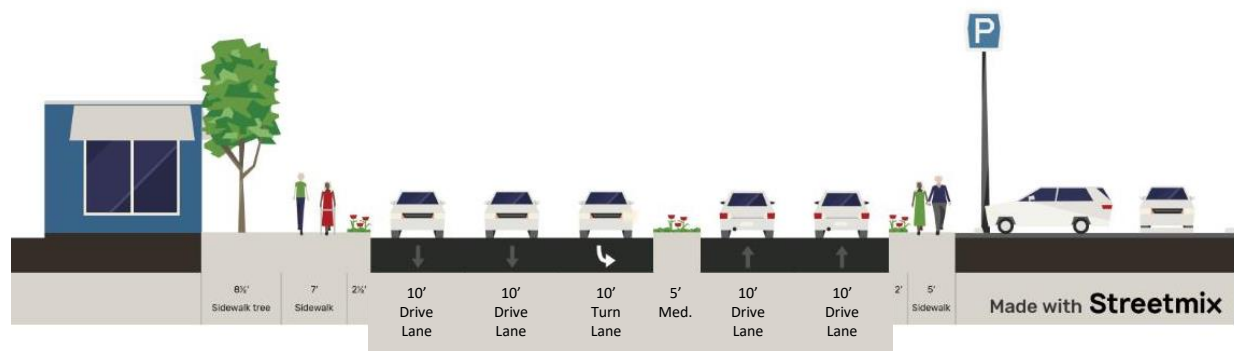


Alt. 1

Between Route 420 & Folcroft – w/Turn Lanes (D-D)

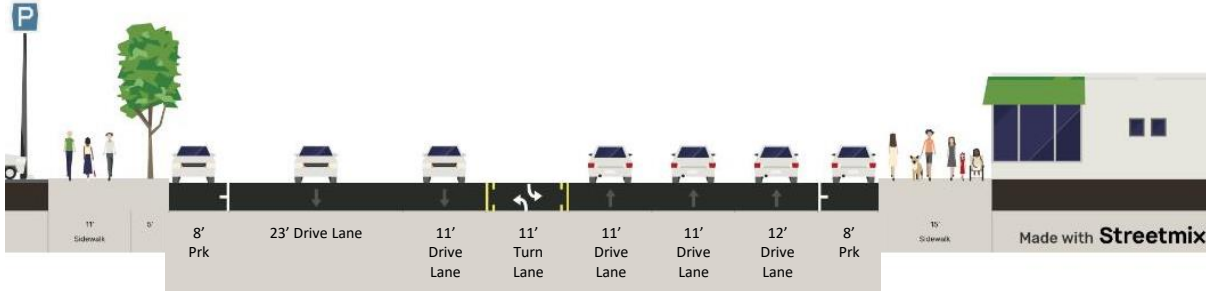


Existing

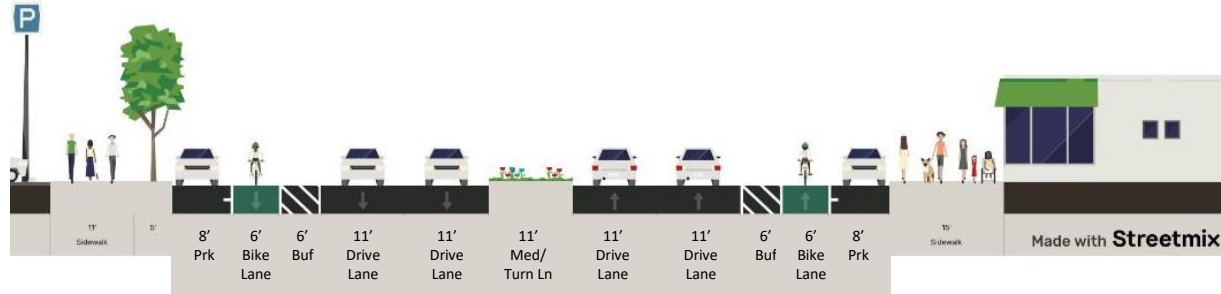


Alt. 1

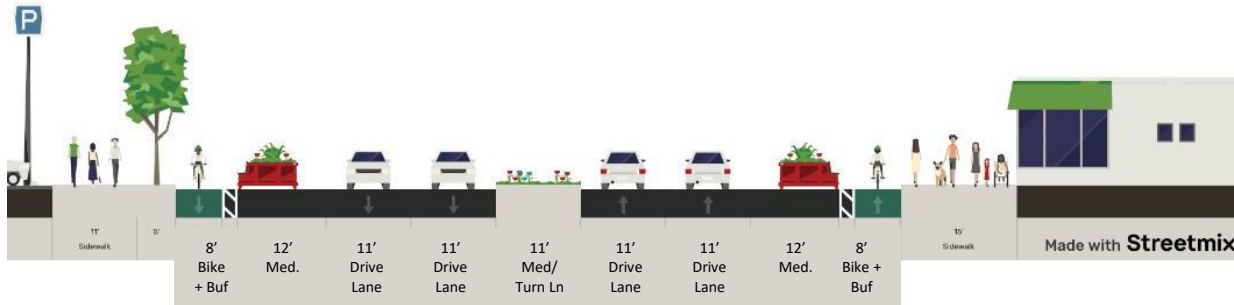
Between Folcroft and just north of Clifton Ave (E-E)



Existing

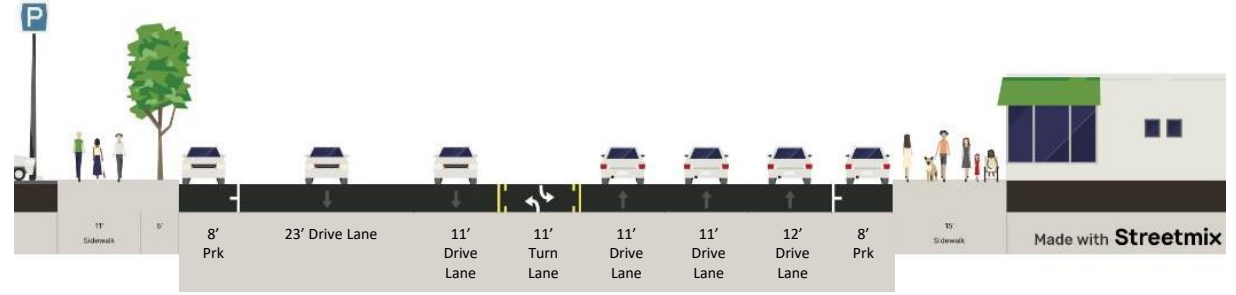


Alt. 1

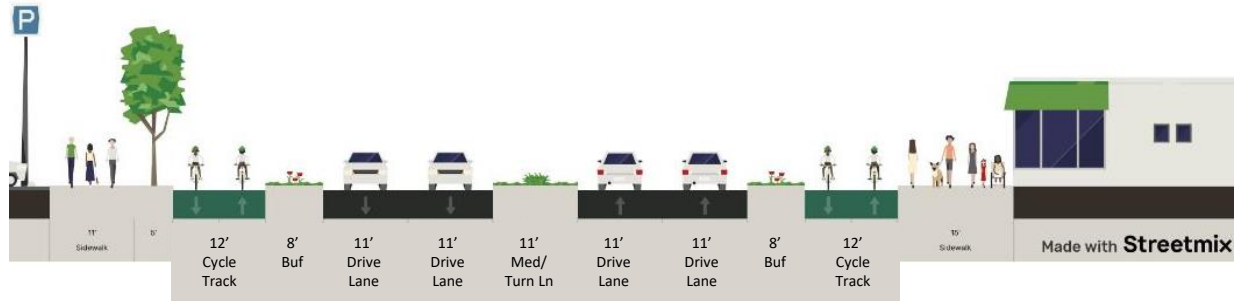


Alt. 2

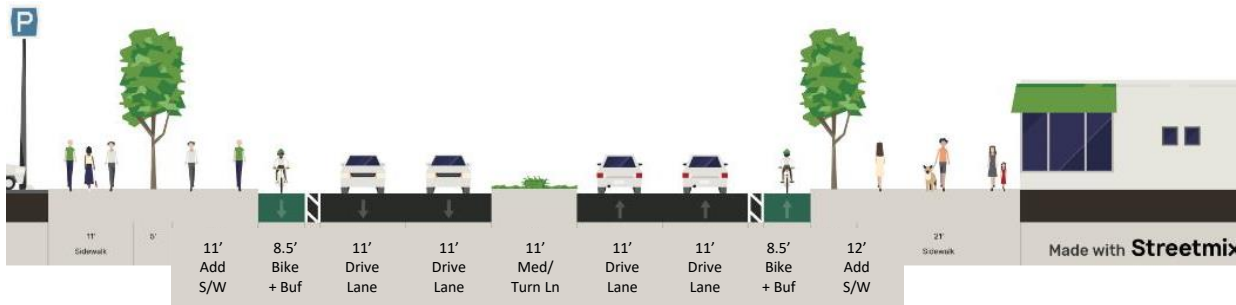
Between Folcroft and just north of Clifton Ave (E-E)



Existing



Alt. 3



Alt. 4