

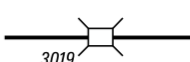
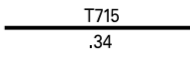









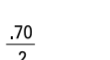
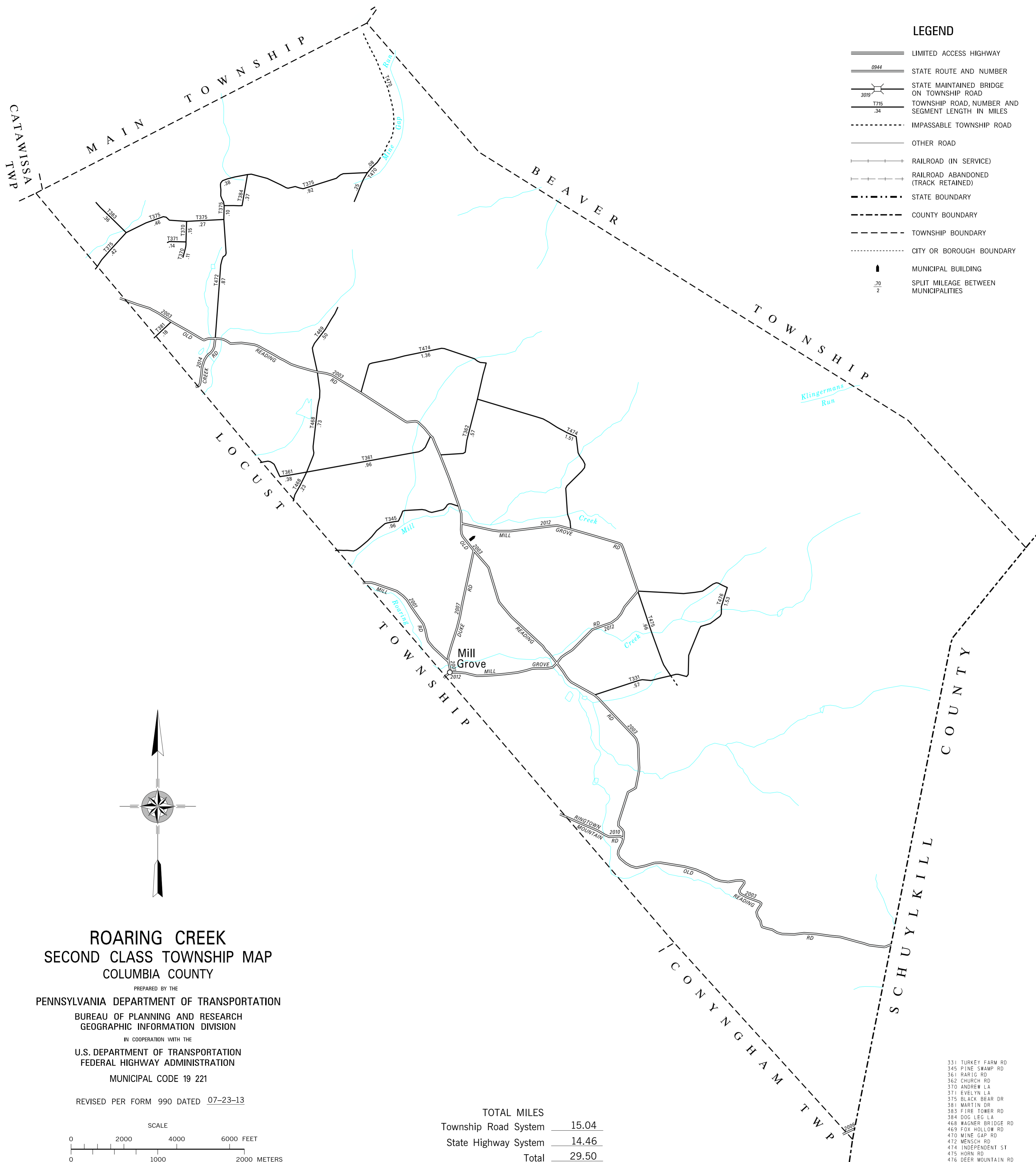


LEGEND

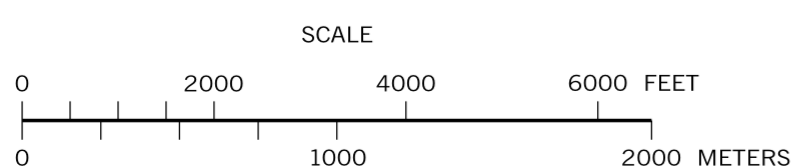
-  LIMITED ACCESS HIGHWAY
-  STATE ROUTE AND NUMBER
-  STATE MAINTAINED BRIDGE ON TOWNSHIP ROAD
-  TOWNSHIP ROAD, NUMBER AND SEGMENT LENGTH IN MILES
-  IMPASSABLE TOWNSHIP ROAD
-  OTHER ROAD
-  RAILROAD (IN SERVICE)
-  RAILROAD ABANDONED (TRACK RETAINED)
-  STATE BOUNDARY
-  COUNTY BOUNDARY
-  TOWNSHIP BOUNDARY
-  CITY OR BOROUGH BOUNDARY
-  MUNICIPAL BUILDING
-  SPLIT MILEAGE BETWEEN MUNICIPALITIES



**ROARING CREEK
SECOND CLASS TOWNSHIP MAP
COLUMBIA COUNTY**

PREPARED BY THE
PENNSYLVANIA DEPARTMENT OF TRANSPORTATION
BUREAU OF PLANNING AND RESEARCH
GEOGRAPHIC INFORMATION DIVISION
IN COOPERATION WITH THE
U.S. DEPARTMENT OF TRANSPORTATION
FEDERAL HIGHWAY ADMINISTRATION
MUNICIPAL CODE 19 221

REVISED PER FORM 990 DATED 07-23-13



TOTAL MILES	
Township Road System	15.04
State Highway System	14.46
Total	29.50

- 331 TURKEY FARM RD
- 345 PINE SWAMP RD
- 361 PARIO RD
- 362 CHURCH RD
- 370 ANDREW LA
- 371 EVELYN LA
- 375 BLACK BEAR DR
- 381 MARTIN DR
- 383 FIRE TOWER RD
- 384 DOG LEG LA
- 468 WAGNER BRIDGE RD
- 469 FOX HOLLOW RD
- 470 MINE GAP RD
- 472 MENSCH RD
- 474 INDEPENDENT ST
- 475 HORN RD
- 476 DEER MOUNTAIN RD