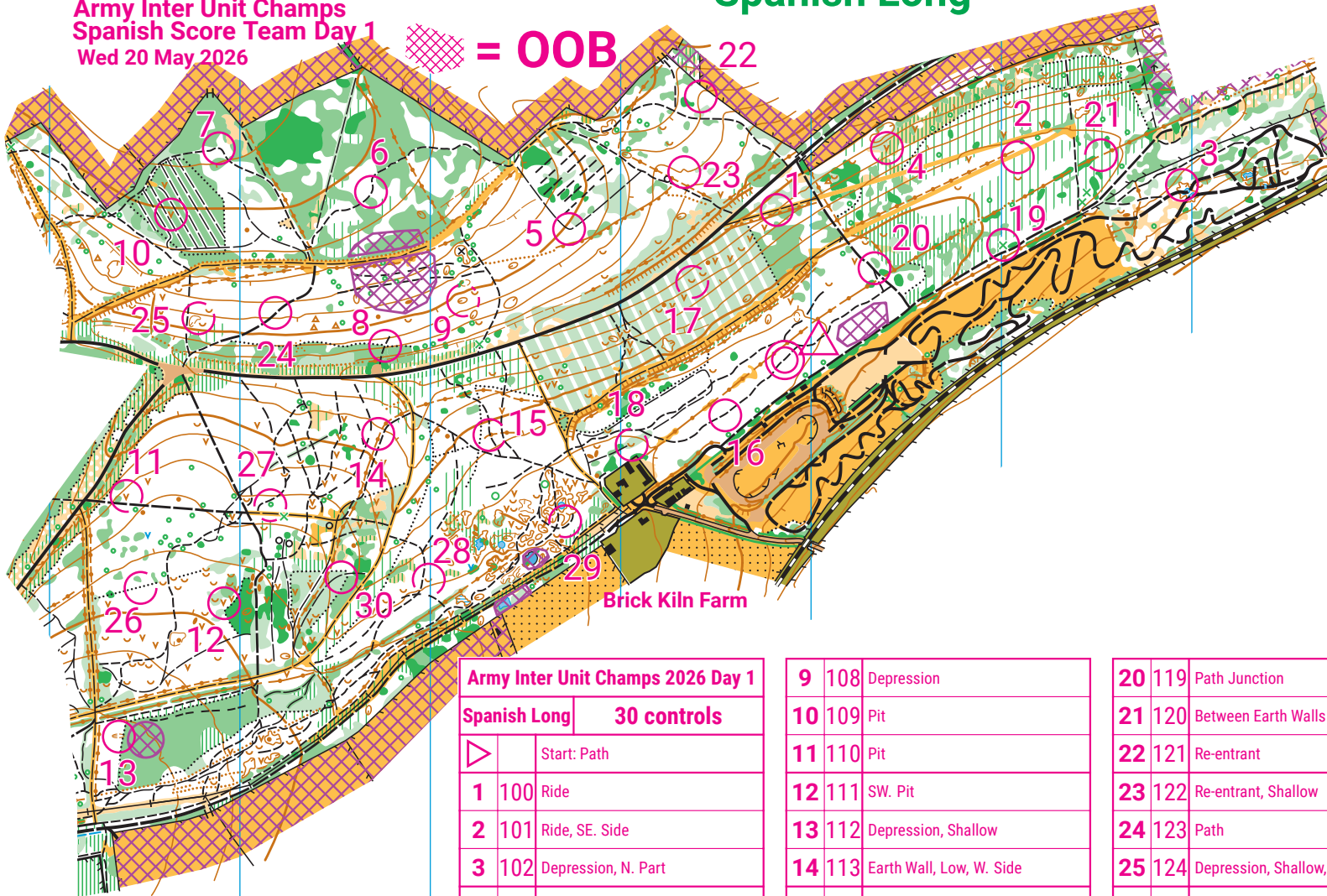


# Chawton Park Wood

Army Inter Unit Champs  
Spanish Score Team Day 1  
Wed 20 May 2026

# Spanish Long

 = OOB



1:10,000

5m Contour Interval

Course closes at 1600hrs  
All must report to download  
Emergency No 07905050129
































## Army Inter Unit Champs 2026 Day 1














### Spanish Long 30 controls

	Start: Path
1	100 Ride
2	101 Ride, SE. Side
3	102 Depression, N. Part
4	103 Pit
5	104 Ride bend
6	105 Path
7	106 Path bend
8	107 Path/Vegetation Boundary crossing

9	108	Depression
10	109	Pit
11	110	Pit
12	111	SW. Pit
13	112	Depression, Shallow
14	113	Earth Wall, Low, W. Side
15	114	Path/Earth Wall crossing, N. Side
16	115	Path
17	116	Small Depression
18	117	Small Depression
19	118	Root Stock, N. Side

20	119	Path Junction
21	120	Between Earth Walls
22	121	Re-entrant
23	122	Re-entrant, Shallow
24	123	Path
25	124	Depression, Shallow, E. Part
26	125	Vegetation Boundary
27	126	Thicket, NE. Side
28	127	Small Depression, Shallow
29	128	Re-entrant, SW. Part
30	129	Ride, N. Side

-  Road
-  Forest Road
-  Vehicle Track
-  Footpath
-  Small Path
-  Indistinct Path or Ride
-  Narrow Ride or Trace
-  Cliff/Steep Bank
-  Fence (Gate Open, Closed/Stile)
-  Ruined Fence
-  High Fence - DO NOT CROSS
-  Railway
-  Overhead Power Cable
-  Tall Tower, Fodder Rack
-  Ruin
-  Junk, Post
-  Bridge/Tunnel, Building
-  Significant Tree, Thicket/Holly, Rootstock
-  Contour (Slope Line)
-  Index Contour
-  Form Line (Slope Line)
-  Earthwall, Small
-  Retaining Earthwall/Low Bank
-  Earthbank
-  Gully, Small
-  Knoll, Elongated, Small
-  Depression, Small
-  Pit, Platform, Broken Ground
-  Deep Water, Shallow Water, Marsh
-  Wet Pit
-  Seasonal Wet Ditch

-  Out of Bounds - DO NOT ENTER
-  Residential/Industrial Property - DO NOT ENTER
-  Cultivated Land - DO NOT ENTER
-  Open Land
-  Rough Open Land
-  Rough Open Land with Scattered Trees/Bushes
-  Undergrowth - Slow Run
-  Undergrowth - Difficult Run
-  Forest - Run
-  - Slow Running
-  - Walk
-  - Fight
-  Distinct Vegetation Boundary
-  Indistinct Vegetation Boundary