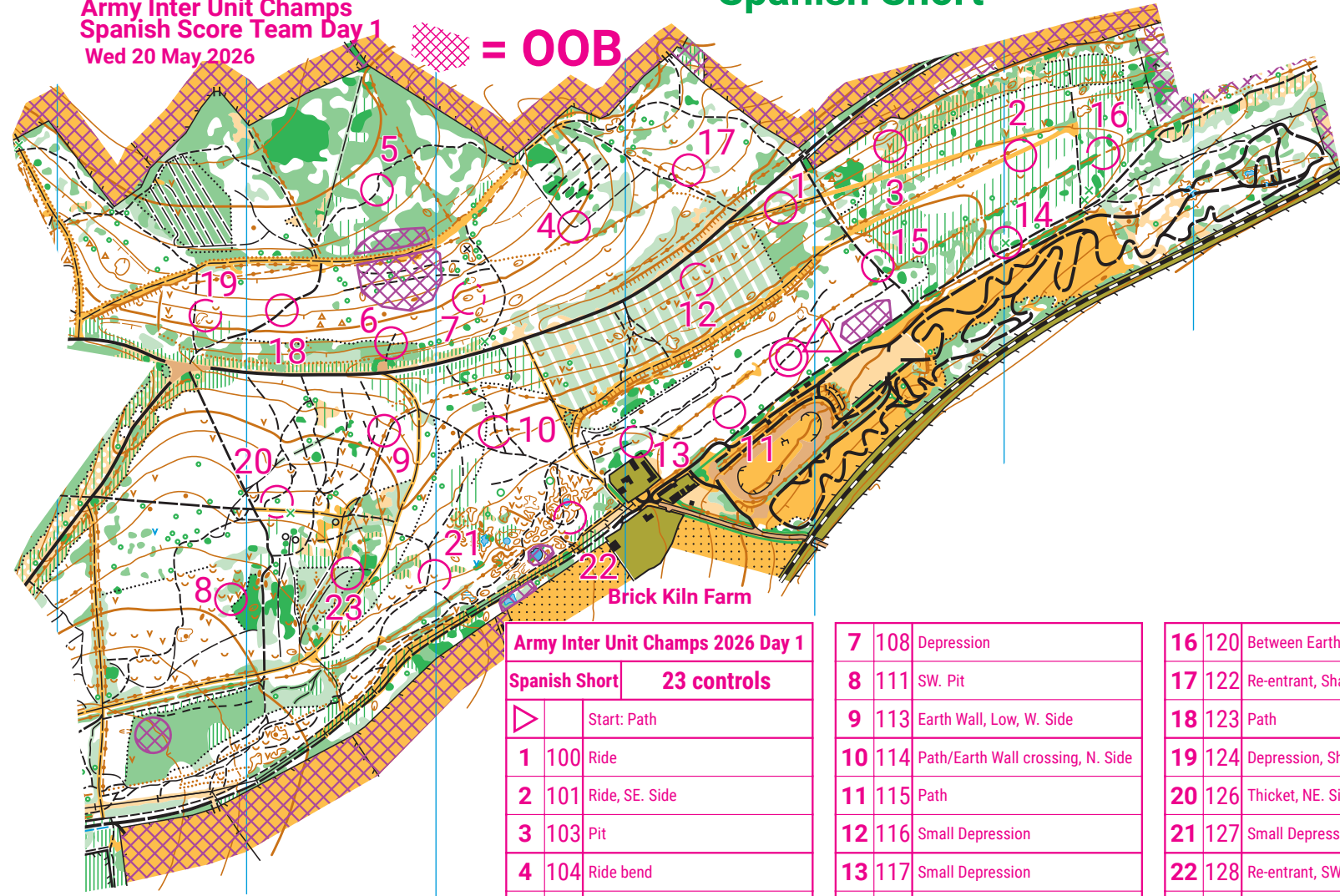



# Chawton Park Wood

Army Inter Unit Champs  
Spanish Score Team Day 1  
Wed 20 May 2026

# Spanish Short














































 = OOB



Army Inter Unit Champs 2026 Day 1	
Spanish Short	23 controls
	Start: Path
1	100 Ride
2	101 Ride, SE. Side
3	103 Pit
4	104 Ride bend
5	105 Path
6	107 Path/Vegetation Boundary crossing

7	108	Depression
8	111	SW. Pit
9	113	Earth Wall, Low, W. Side
10	114	Path/Earth Wall crossing, N. Side
11	115	Path
12	116	Small Depression
13	117	Small Depression
14	118	Root Stock, N. Side
15	119	Path Junction

16	120	Between Earth Walls
17	122	Re-entrant, Shallow
18	123	Path
19	124	Depression, Shallow, E. Part
20	126	Thicket, NE. Side
21	127	Small Depression, Shallow
22	128	Re-entrant, SW. Part
23	129	Ride, N. Side

-  Road
-  Forest Road
-  Vehicle Track
-  Footpath
-  Small Path
-  Indistinct Path or Ride
-  Narrow Ride or Trace
-  Cliff/Steep Bank
-  Fence (Gate Open, Closed/Stile)
-  Ruined Fence
-  High Fence - DO NOT CROSS
-  Railway
-  Overhead Power Cable
-  Tall Tower, Fodder Rack
-  Ruin
-  Junk, Post
-  Bridge/Tunnel, Building
-  Significant Tree, Thicket/Holly, Rootstock
-  Contour (Slope Line)
-  Index Contour
-  Form Line (Slope Line)
-  Earthwall, Small
-  Retaining Earthwall/Low Bank
-  Earthbank
-  Gully, Small
-  Knoll, Elongated, Small
-  Depression, Small
-  Pit, Platform, Broken Ground
-  Deep Water, Shallow Water, Marsh
-  Wet Pit
-  Seasonal Wet Ditch
-  Out of Bounds - DO NOT ENTER
-  Residential/Industrial Property - DO NOT ENTER
-  Cultivated Land - DO NOT ENTER
-  Open Land
-  Rough Open Land
-  Rough Open Land with Scattered Trees/Bushes
-  Undergrowth - Slow Run
-  Undergrowth - Difficult Run
-  Forest - Run
-  Forest - Slow Running
-  Forest - Walk
-  Forest - Fight
-  Distinct Vegetation Boundary
-  Indistinct Vegetation Boundary

1:10,000



5m Contour Interval

Course closes at 1600hrs  
All must report to download  
Emergency No 07905050129