



CFN 2002249257 10-03-2002 10:01 am  
 OR Book/Page: 4700 / 1991

**PREPARED BY AND RETURN TO:**  
**Plantation Point, L.L.C.**  
**1688 W. Hibiscus Blvd.**  
**Melbourne, FL 32901**

**DECLARATION**  
**OF COVENANTS, CONDITIONS AND RESTRICTIONS**

**THIS DECLARATION**, made as of the 30 day of Sept., 2002, by **PLANTATION POINT, L.L.C.**, a Florida Limited Liability Company, hereinafter referred to as "Declarant" or as "Developer".

**WITNESSETH:**

**WHEREAS**, Declarant is the owner of certain property in the County of Brevard, State of Florida, which is more particularly described in Exhibit A hereof and which is platted as

**PLANTATION POINT SUBDIVISION**  
**Section 22, Township 25 South, Range 36 East**  
**County of Brevard, Florida**

according to the Plat thereof recorded in Plat Book 48 Page(s) 83, Public Records of Brevard County, Florida.

**NOW, THEREFORE**, Declarant hereby declares that all of the properties described above shall be held, sold and conveyed subject to the following easements, restrictions, covenants, and conditions, which are for the purpose of protecting the value and desirability of, and which shall run with, the real property and be binding on all parties having any right, title, or interest in the described properties or any part thereof, their heirs, successors and assigns, and shall accrue to the benefit of each owner thereof.

**DEFINITIONS**

"Association" and "Homeowners Association" shall both mean and refer to "**PLANTATION POINT HOMEOWNERS ASSOCIATION OF BREVARD, INC.**", a **not-for-profit corporation**, organized under the laws of the State of Florida, its successors and assigns, and the terms may be used interchangeably from time to time herein.

"Builder" shall mean an owner of one or more developed but unimproved lots purchased for the purpose of the construction of a single family residential dwelling unit for sale, and who holds a license for such construction.

"Common Area(s)" for the purposes of this Declaration shall mean those portions of the Subdivision named as Common Area Tracts as shown on the plat of **PLANTATION POINT** as recorded in the Public Records of Brevard County, Florida, which are intended for the common use and benefit of all Owners of the Association. Additional parcels may be added to the Common Areas in the future.

**Scott Ellis**

Clerk Of Courts, Brevard County

#Pgs: 31	#Names: 2	
Trust: 16.00	Rec: 125.00	Serv: 2.00
Recd: 0.00		Excise: 0.00
Mtg: 0.00		Int Tax: 0.00



CFN 2002249257

OR Book/Page: 4700 / 1992

"Conservation Easement Area(s)" shall mean and refer to those Common Areas and portions of a Lot (defined below), designated as such and shown on the final recorded plat. Additional parcels may become Conservation Easement Areas in any subsequent phases as added to the Subdivision.

"Declarant" and "Developer" shall mean and refer to **PLANTATIOIN POINT, L.L.C.**, its successors and assigns.

"Landscape Buffer" shall mean all subdivision walls erected by the developer, his successor(s) in interest or the Association, (including the improvements thereto).

"Lot", whether or not capitalized, shall mean each lot platted as such in the Subdivision, the total number of which may increase if subsequent phases are platted and added to the Subdivision.

"Owner" shall mean each person or entity who owns record title to a Lot, excluding those having such title merely as security for performance of an obligation as described in Chapter 697, Florida Statutes.

"Subdivision" shall mean that property platted as **Plantation Point** Subdivision, the legal description of which is attached hereto as Exhibit "A", and such other property as may be brought within the jurisdiction of the Association and as may be submitted to this Declaration. It is Developer's intent that only a portion of the total Subdivision be made subject to this Declaration at this time and to make additional property subject to this Declaration subsequently in phases.

"Surface Water or Stormwater Management System" means a system which is designed and constructed or implemented to control discharges which are necessitated by rainfall events, incorporating methods to collect, convey, store, absorb, inhibit, treat, use or reuse water to prevent or reduce flooding, overdrainage, environmental degradation, and water pollution or otherwise affect the quantity and quality discharges from the system, as permitted pursuant to Chapters 40C-4, 40C-40, or 40C-42, F.A.C.

ARTICLE I

MEMBERSHIP AND VOTING RIGHT IN THE ASSOCIATION

Section 1. General Purposes of Association.

The Association is organized for the purpose of providing common services to the Lot Owners; owning and maintaining landscaping and lighting on the Common Areas; maintaining the drainage easements, Conservation Easement Areas, Common Areas, surface water and/or stormwater management systems; providing enforcement of these covenants and restrictions; and engaging in activities for the mutual benefit of the Owners. In order to pay for these services, the Association will charge assessments against the Lots and their Owners. A Lot may be subject to lien for any unpaid assessments, but, additionally, each Owner is personally obligated for assessments coming due during the time such Owner owns the Lot. The functions of the Association shall be performed by a Board of Directors. Provisions relating to the Association and the Board of Directors are also contained in the Articles of Incorporation and By-Laws of the Association.

Section 2. Lot Owner Membership.

Every Owner of a platted Lot shall be a member of the Association upon acquiring title to the Lot. There shall be a one-time initiation fee of **\$300.00** per Lot, payable to the Association at the time a



Lot is conveyed to its initial Owner. Each subsequent Lot Owner may reimburse the previous owner the initiation fee that was paid at the time of the initial lot acquisition. A Lot acquired by a Builder from Declarant shall be subject to the initiation fee at that time of acquisition. The Association may spend some or all of the initiation fee for inspection of the Lot after completion of the improvements to certify compliance with the terms and provisions of this Declaration as provided in Article III, Section 5.

Membership shall be appurtenant to and may not be separated from ownership of any Lot. The initiation fee may be increased from year to year after December 31, 2003, in the same manner and amount as annual assessments may be increased pursuant to Article V, Section 5.

### Section 3. Classification of Membership.

The Homeowners Association shall have two classes of voting membership:

Class A. Class A members shall be all Owners, with the exception of the Declarant, and shall be entitled to one vote for each Lot owner. When more than one person holds an interest in any Lot, all such persons shall be members. The vote for such Lot shall be exercised as they among themselves determine, but in no event shall more than one vote be cast with respect to any Lot. Class A members shall also include all owners, with the exception of the Declarant, of lots in additional phases if additional phases are subjected to these restrictions as elsewhere provided in this Declaration.

Class B. The Class B member shall be the Declarant or successor developer and shall be entitled to three (3) votes for each Lot owned (to include each owned lot in additional phases if additional phases are subjected to these restrictions as elsewhere provided in this Declaration). The Class B membership shall cease and be converted to Class A membership on the happening of either of the following events, whichever occurs earlier:

(a) Three (3) months after ninety (90%) percent of the residential lots in all phases of the subdivision have been conveyed by the developer (or successor developer) to members (excluding conveyances to builders, contractors, or others who purchase a parcel for the purpose of constructing improvements thereon for resale), or

(b) Upon the election of the Declarant or successor Developer.

### Section 4. Membership Vote.

Voting will be allowed by certified written mailed-in ballot on all issues that require a vote by the full Association. The maximum number of votes that may be cast is the sum of all votes held by qualified Class A members and the Class B member either present in person, or by written proxy at the time the vote is taken at a meeting, or by actual recorded ownership of platted lots if by certified written ballot. The number of votes needed for a quorum on any vote in person or by certified written ballot of the Association shall be a minimum of thirty (30%) percent of the sum of all the votes held by qualified Class A members and Class B members for any ballot to be valid. All matters to be voted on by the Association shall require a quorum and shall be decided by a majority of those votes cast by owners represented by the quorum. Voting shall also be permitted by general or limited proxy at any meeting of the Association.



Section 5. Voting Qualifications.

To be qualified to vote, a Class A member must be current in payment of all assessments and any liens which have been levied against that member or any Lot owned by that member as of the date of the vote. Any person designated in writing by the Declarant shall be qualified to cast the votes for each Lot owned by the Class B member.

ARTICLE II  
ARCHITECTURAL AND AESTHETIC REQUIREMENTS

*see 6th Amendment*

Section 1. Architectural Control Review Committee.

(a) There shall exist an Architectural Control Review Committee (hereinafter referred to as "Committee") which shall consist of three (3) or more members. So long as there is a Class B membership of the Association, control of the Committee and approval of all plans and specifications and other functions herein shall be vested in the Declarant, who shall appoint all Committee Members. Appointed Committee members need not be Owners, and shall serve indefinitely, at Declarant's pleasure.

(b) After Declarant's Class B membership in the Association converts to Class A membership, a minimum of five (5) Committee members shall be elected by a majority vote of the Board of Directors of the Association at its annual meeting. Members may include members of the Board of Directors and Association Managers. Three (3) elected Committee members must be Owners, and shall serve until their successors are elected at the next annual meeting. Committee members may be re-elected.

(c) A quorum of the Committee shall consist of a majority of its members; it shall take the affirmative vote of a majority of the members at the meeting at which a quorum is present to approve or perform any action. The Committee shall keep written records of its actions. The Committee shall meet from time to time, as necessary.

Section 2. Construction Plan Review.

(a) No dwelling, building or structure of any kind shall be constructed, erected, or altered on any Lot or in any part of the Subdivision, nor shall any exterior additions, changes or alterations therein be made until the plans and specifications showing the nature, kind, color, shape, height, materials, and location thereof shall have been first submitted to and approved by the Committee. One (1) set of construction plans and specifications shall be submitted to the Committee showing all intended construction and alterations on the subject Lot, including but not limited to site plan, tree survey, landscape plan, sidewalk construction, exterior elevations, paint colors, shingle samples, exterior materials samples, and other descriptions necessary to describe project. The Committee may charge an administrative fee in the amount of **\$50.00**, payable to the Association, for the review and/or processing of plans, specifications, and inspection of the proposed improvements. Said fee shall be paid to the Association at the time submission of the application for addition, change or alteration is made. The Committee shall notify the Lot Owner, in writing, within thirty (30) days of receipt of all required evidence, of the Committee's approval or disapproval of any project. Said written notice may be signed by any one member of the Committee.

(b) Builders who have contracted with the Developer to purchase five (5) or more lots may submit plans of their models and landscape designs for general approval by the Committee, but shall still

notify the Committee, in writing, as provided herein as to which model, colors, landscaping, etc. are to be used on each specific lot. The administrative fee may be waived by the Committee for specific Lots so long as one of the generally approved models and landscape designs is being used.

(c) The plans, specifications, and location of all contemplated construction shall be in accordance with the terms hereof and in accordance with all applicable codes and ordinances of the local governing agency issuing permits for construction or land alteration in effect at the time of such proposed construction or alteration. The Committee shall have the right, in its sole discretion based upon these Covenants and Restrictions, to approve or disapprove any Lot improvement, including but not limited to building, fence, wall, screened enclosure, grading, floor elevation, drainage plan, mailbox, solar energy device, posts, antennas, fountains, decorative building features, landscaping plan, landscape device or object, yard decorations, or other improvement, whether as new construction or additions, modifications or alterations to Lots.

(d) In the event any required approvals are not obtained prior to commencement of improvements, or in the event improvements are made which vary from those approved, it shall be deemed that no approvals were given and that a violation and/or breach of this Declaration has occurred. A fine of **\$100.00** per occurrence shall be assessed against the Lot and shall accrue with interest as provided in Article VI until the fine is paid and approval is obtained, or improvements corrected to comply with an approval given. If after 120 days from the date the first fine is assessed and the non-compliance has not been corrected, the Committee may re-assess the **\$100.00** fine as a second occurrence of the same violation and may continue to do so every 120 days until the violation has been corrected.

### Section 3. Clearing.

No clearing may take place within a conservation easement within the Lot (See Article III, Section 16 and Article IV, Section 7).

Prior to any construction, the Committee will be furnished a tree survey showing the location and type of all trees 4" or more in caliper at breast height. This survey shall also show types and general location of existing vegetation. A site plan will be provided showing the location of any structures, driveways, and sidewalks to be constructed, and which vegetation and trees are proposed to be removed.

It is the intent of the Committee that as much of any existing wooded character of a Lot be retained as reasonably possible. All yard areas of a Lot not left in their natural state shall be sodded or replanted. For any Lot fronting a lake, the Owner of same shall also be responsible for sodding, with floritam sod, and maintaining areas between his property line and the water's edge, if any. For any Lot adjoining an access easement to any common area, the Owner of same shall also be responsible for sodding, with floridam sod, and maintaining the area between his/her property line and the easement.

If any unauthorized clearing or damage takes place on any Lot, conservation area, upland buffer or any Common Areas, restoration of said Lot or Common Areas to their original condition must be made. The vegetation restoration plans must show the location of plant material, size, and type must be submitted to the Committee for approval. If the Owner of any Lot (or his contractors, agents or invitees) that has been cleared without written authorization of the Committee fails to restore said Lot or Common Area damaged by the Owner (or his contractors, agents or invitees) within thirty (30) days of receipt of written notice from the Committee, then the Committee may make such restoration, the cost of which shall be a lien against the Lot and a debt of Owner which may be enforced in the same manner as enforcement of Assessments as set forth herein.



Section 4. Grading, Drainage and Floor Elevations.

- i) Each Lot shall be filled and graded to elevations as defined in this document and as designed by the engineer of record as shown on the title block of the approved Subdivision construction plans, and as approved by all governing authorities. Each Lot must conform to the plans and the local government agency requirements that control said grading and elevations. It is each builder's obligation to conform to these requirements.
- ii) Sidewalks for each Lot shall be constructed at the time of home construction and shall be graded so as not to impound water in the Lot or on the sidewalk as it shall be slanted toward the street to assure proper drainage. The property line side of the sidewalk shall be two inches higher than the back of curb elevation and blend in smoothly with the finished sodded yard of each lot.
- iii) Finished floor and lot grading elevations shall be set as required by the Lot Grading Plan designed by the engineer of record and approved by the local governing building code authority having jurisdiction, St. John's River Water Management District or other governmental agencies. Each builder shall submit one (1) copy of the final survey showing all four (4) corner grades as well as the final finished floor elevation for each home constructed. The final grades and finished floor elevations shall be within acceptable standards allowable by all of the permitting agencies that have jurisdiction to establish finished floor elevations. One (1) copy of the survey shall be forwarded by each builder to the governmental agency that issued the permit for construction for their review and approval.

Section 5. Landscaping.

(a) All landscaping must conform to all codes and requirements of the local governing agencies. A landscape plan must be submitted for approval prior to any construction. A typical or several master landscape plan(s) may be submitted to the committee for approval by Builders in accordance with above Sections 2 and 3. Landscape plans may be altered to accommodate existing vegetation on individual lots. All areas of the yard of each Lot not left in this natural vegetated condition shall be replanted with trees, shrubs and flowers, or sodded, with floritam sod, including all easements and right of ways directly in the front, rear and sides of all lots.

(b) No existing living tree four (4") or more inches in caliper, measured at breast height, shall be removed from a Lot unless said tree is diseased or interferes with erecting or placing the house or other permanent structures on said Lot and grading for proper drainage.

(c) See **Exhibit "B"**, attached hereto and, by this reference, made a part hereof, for specific landscape planting requirements. The trees required to be planted as indicated in said **Exhibit "B"** shall remain perpetually on each lot. Notwithstanding the foregoing, trees must conform to any stricter standards required by any applicable governmental entity. In the event any of the trees die either by disease or neglect, they shall be replanted with the same or other approved type of tree to comply with these minimum requirements. Upon notification by the Association and/or the local governing agency, each homeowner shall have thirty (30) days to replant/replace said six (6) trees required under these restrictions.



CFN 2002249257

OR Book/Page: 4700 / 1997

(d) Front planting beds shall consist of shrubs and ground covers. Please refer to **Exhibit "B"** for specific planting requirements.

(e) All lots shall be fully sodded with floritam sod, including all easements, right-of-ways and common areas directly in the front and rear of all Lots, and shall have an irrigation sprinkler system with a timer installed. All Lots that have lot frontage on a lake must be sodded, with floritam sod, and maintained down to the waterline.

(f) Lots containing or adjacent to a Conservation Easement or Common Area may not clear, grade, alter or disturb any plant, or grade within the Conservation Easement or Common Area (See Article III, Section 16 and Article IV, Section 7).

Section 6. Roofs, Shingle Material and Exterior Elevations.

No primary portion of a straight gable or hip roofs may be built with a pitch lower than 5/12. All roofs shall be pitched except for those areas over porches and patios.

The Committee must approve the type, color, and style of all shingle and roof covering materials. Roof materials shall include dimensional asphalt shingles, fiberglass shingles, clay tile or concrete tile. The Committee may reject any exterior elevation based on the roof line, shingle type or exterior elevation appearance that in its judgment is not within character in keeping up with the standards of the subdivision.

Flat roofs must be constructed of approved framing and decking, tar paper and gravel or similar material. No metal, aluminum or fiberglass roofs will be permitted.

Section 7. Exterior Covering, Siding and Paint.

There shall be no artificial brick, stone, stucco, aluminum, vinyl, T-11 or other siding materials used on the exterior of the buildings or other structures without first receiving written approval of the Committee as to type, color, and texture of the material. Painting, staining or coloring of driveways or sidewalks is prohibited.

All paint used on the exterior body of any residence shall be subdued in its tone. Colors should be selected to harmonize with the natural environment of the subdivision and should be soft and unobtrusive. No colors should be loud or bright. No more than one paint color (may be used) for the body of each residence and no more than two accent trim colors. Paint colors must be submitted for approval prior to being applied on any residence. A written approval listing the manufacturer and paint sample number of all paint colors including body and trim paint must be obtained for each residence from the Committee. Owners may repaint residences in the same color and manner as originally approved by the Committee without necessity of obtaining a second written approval. Any Owner wishing to change or alter the color of their residence must submit the color change to the Committee and receive written approval prior to repainting of a residence.



### Section 8. Overhead Garage Doors

All overhead garage doors shall be decorative in design and should complement the exterior elevation of each individual residence. Under no circumstances may fiberglass or plastic type garage doors be used. All overhead garage doors must be installed and maintained with an operational automatic garage door opener. Garage doors should remain closed when not in use.

### Section 9. Dwelling Size.

The ground floor of the main structure exclusive of any open porches, patios (enclosed or otherwise), breeze-ways and garages, shall not be less than **1,800** square feet for a one-story dwelling and not less than **1,200** square feet for the ground floor of a dwelling of one and one-half or two stories. Each residence shall have an enclosed garage for a minimum of two cars. No carports shall be permitted. No lot improvement shall exceed two (2) stories or thirty-five (35') feet in height, whichever is greater.

### Section 10. Building Location.

Building setbacks are set forth in **Exhibit "C"** attached hereto, and by this reference, made a part hereof. For the purpose of this covenant, eaves, concrete slabs, steps and open porches shall not be considered as a part of the building; provided, however, that this shall not be construed to permit any portion of a building on a Lot to encroach upon another Lot or easement. If there is any conflict between this covenant and zoning regulations of the proper governing authority, said zoning regulations shall apply.

### Section 11. Street Address Numbers and Mailboxes.

All street address numbers shall be installed on each residence and mailbox. The location of street address numbers shall be as uniform as possible on each residence. All mailboxes and attached street numbers shall be uniform as to type, color and design. The location and type of mailbox shall be determined by the Declarant. All mailboxes and street address numbers are required to be installed by the builder prior to the occupancy of each residence.

### Section 12. Post Lights.

Each residence constructed shall be required to install and maintain an exterior post light in the front setback area prior to occupancy. Said post light shall be black in color and uniform in design and in a standard location on each Lot. The exact type and location of the post light shall be determined by the Declarant. All post lights are required to be installed by the Builder prior to the occupancy of the residence.

*see 3rd Amendment*

Section 13. Fence Requirement along Barnes Boulevard. Any Owner of a Lot backing up to Barnes Boulevard as indicated on the recorded Plat(s), shall only be permitted to construct a six (6') foot high white buff tech fence, or similar type, along the back of their respective lot. The exact type, color and style of fence must be approved by the Architectural Control Review Committee prior to construction, and must remain perpetually on each respective lot. All fences on these Lots shall be similar in style and design.





ARTICLE III  
GENERAL RESTRICTIONS - USE AND OCCUPANCY

Section 1. General Prohibition.

No residential dwelling, garage, outbuilding, structure or appurtenance of any kind, including additions or substantial alterations thereto, shall be erected, placed or maintained on the Properties or any portion thereof that does not conform to the standards, requirements, prohibitions and provisions of this Declaration or applicable governmental regulations, as same may exist or be changed from time to time. All such construction shall be performed, completed, erected, placed and maintained only in accordance with the plans and specifications required herein as approved by the Committee and governmental building code requirements.

Section 2. Only Residential Purposes.

No Lot shall be used in whole or in part for anything other than residential purposes, except for model residential dwelling units which may be maintained by the builder or developer only for purposes of the sale of residential dwellings within the subdivision, and except such construction and sales trailers as may be permitted by Developer and any applicable governmental entity. Other than conducting the sale of residential dwellings, no trade, traffic of business of any kind, whether professional, commercial, industrial, manufacturing or other non-residential use shall be engaged in or carried on within the subdivision or any part thereof; nor any other activities which may be or which may become an annoyance or a nuisance to any Lot, Owner or property adjacent to the subdivision.

Section 3. Single-Family Residential Use.

No building or structure shall be erected, altered, placed or permitted to remain on any Lot other than one (1) single-family residential dwelling, nor may any dwelling be occupied by more than one family.

Section 4. Subdivision.

No Lot shall be subdivided or split by any means what so ever into any greater number of residential lots nor into any residential plat or plats of smaller size.

Section 5. Occupancy Before Completion.

No building or structure upon the Properties shall be occupied until the same is approved for by such governmental agency which is responsible for regulation of building construction and until it complies with the terms and provisions of these covenants and restrictions. Upon completion, the Committee shall inspect the Lot and improvements and issue the Lot Builder a certificate of compliance acknowledging that said terms and provisions have been met or itemizing any non-compliance. The certificate of compliance shall be delivered to the Owner upon the transfer of title or prior to occupancy.

Section 6. Maintenance and Repair.

All improvements placed or maintained on a Lot shall at all times be maintained in good condition and repair.



CFN 2002249257

OR Book/Page: 4700 / 2000

Section 7. Completion of Construction.

All construction and landscaping approved by the Committee shall be completed within six (6) months from the date of written approval. The Committee may grant a greater period of time to complete said construction or may grant an extension of said six-month period.

Section 8. No Temporary Buildings.

No tent, shack, trailer, house trailer, garage, or other space shall at any time be used on any Lot as a residence temporarily or permanently. No building or dwelling of a temporary character shall be permitted, except that: buildings necessary for construction or sales taking place in the Subdivision and not intended to be used for living accommodations may be erected and maintained only during the course of construction and sales and after receipt of written approval from the Declarant.

Section 9. Ground Maintenance.

(a) Grass, hedges, shrubs, vines, trees, and mass plantings of any type on each Lot shall be kept trimmed and shall at regular intervals be mowed, trimmed and cut so as to maintain the same in a neat and attractive manner. Trees, shrubs, vines and plants which die shall be promptly removed and replaced.

(b) No weeds, vegetation, rubbish, debris, garbage, objects, waste, or materials of any kind what so ever shall be placed or permitted to accumulate upon any portion of a Lot which would render it unsanitary, unsightly, offensive, or detrimental to the Subdivision or to the occupants of any property in the vicinity.

(c) No building material of any kind or character shall be placed or stored upon any Lot so as to be open to view by the public or neighbors, unless such material will be used and is used for the construction of buildings or structures upon the Lot on which the material is stored.

(d) All Lot Owners owning Lots adjoining Common Areas shall be required to install grass or to landscape to the edge of the water or vegetation located in that Common Area, and to maintain such grass or landscaping, regardless of where the exact boundary line lies between the Lot and the Common Area, including access easement areas.

(e) All sprinkler and irrigation systems are to be maintained in good working order at all times and provide regular daily and weekly irrigation to maintain grass, hedges, shrubs, trees, vines and mass plantings on each Lot.

Section 10. Fences, Walls, Hedges, Mass Planting of Any Type. *see 5<sup>th</sup> Amendment +6<sup>th</sup>*

(a) Fences, walls, hedges or mass planting of any type shall not exceed a height of six (6) feet above the finished graded surface of the grounds upon which it is located, and shall not be constructed, planted, placed or maintained upon any Lot without the prior written consent and approval of the Homeowners Association's Architectural Control Review Committee.

(b) No hedge or mass planting of any type exceeding three (3') feet above the finished graded surface of the ground upon which it is located shall be constructed, planted, placed or maintained between the street and the front setback line of any Lot without the prior written consent and approval of the Homeowners Association's Architectural Control Review Committee.



(c) No fences, walls, hedges or mass planting of any type shall be built further forward on a Lot than ten (10') feet behind the front building line of any residence, and shall not exceed six (6') feet in height, except as otherwise provided herein. All fences built on the street side of any corner Lot shall have a minimum setback requirement equal to the setback of the existing residence. All fences must be in conformance with all governmental regulatory codes and setback requirements. No fence shall be constructed without the prior written approval and consent of the Committee. The finished side of all fences shall face the exterior of the Lot.

(d) With respect to any lot adjoining a lake or retention area, no fence or wall, shall be constructed behind the rear building line of the residence (the "rear fence line") on any such Lot except upon the granting of a variance by the Committee in accordance with the following guidelines and procedures:

- i. An application, including plans and specifications, for the fence must be submitted to the Committee and processed as set forth in Article II and this section.
- ii. The committee shall have the right, in its sole discretion, based upon these Covenants and Restrictions, to approve or disapprove the variance.
- iii. The Lot Owner must demonstrate to the Committee a special safety need for the fence based upon the physical, mental or medical condition of a full time occupant of the Lot. Such condition must be substantially similar to one of the following conditions:
  - a. An occupant who is under the age of ten (10);
  - b. An occupant, regardless of age, who is functioning at a mental level below that of age ten (10), based upon the determination made by an appropriate doctor in writing.
  - c. An occupant who is unable to swim as a result of a physical and/or mental disability as confirmed in writing by an appropriate doctor.
- iv. The variance shall not be permanent in nature and shall expire upon the termination/elimination of the physical, mental or medical condition forming the basis of the original variance granted, whether by a child reaching the age of ten (10), the sale of the residence to new owners with no special conditions or otherwise. The fence shall be removed within thirty (30) days of variance expiration.
- v. No variances will be granted on the need to fence or protect pets, nor will a variance be granted solely because an occupant has not learned to swim.
- vi. No variance permitting a solid wall will be granted.
- vii. No variance permitting a fence exceeding four (4) feet in height will be granted.



All fences must be in conformance with all governmental regulatory codes and setback requirements. No fence shall be constructed without the written approval and consent of the Committee.

(e) No fence may be constructed of wire, chain link or cyclone style of fencing on any Lot.

(f) All fences to be constructed in the Subdivision shall be of uniform design and finish. Any fence visible from any street must be constructed of white buff tech style. The type and style shall be decided by the Committee. Prior to construction of a fence or wall on any Lot, the Owner must submit a detailed sketch showing the type and location, and confirming the use of the pre-approved style and color of the proposed fence or wall to the Committee for approval.

#### Section 11. Animals, Birds and Fowl.

No animals, livestock or poultry of any kind shall be raised, bred or kept on any Lot, except that a reasonable number of dogs, cats or other household pets may be kept, provided that they are not kept, bred or maintained for any commercial purposes. Any cat kept as a household pet, should be an "inside" cat only, due to the scrub jay habitat located within the Subdivision. No kennel or other commercial animal operation shall be maintained on any Lot. No pet shall be allowed to run loose and uncontrolled within the Subdivision. All pets shall be maintained in a quiet and orderly fashion so as not to disturb other Lot Owners. Pet Owners shall comply with all governmental regulations concerning the proper care, maintenance, licensing, and control of their individual pets.

#### Section 12. Laundry.

No clothes, sheets, blankets or other articles shall be hung out to dry in the side or front yards of any Lot except in a service yard or yard enclosed by a lattice, fence, wall or other screening device.

Nothing contained in these deed restrictions shall be in conflict with Florida Statutes 163.04 Renewable Energy Sources.

#### Section 13. Exterior Light Fixtures.

No exterior lighting fixtures shall be installed on any Lot or residential dwelling without adequate and proper shielding of the fixture. No lighting fixture shall be installed that is an annoyance or a nuisance to the residents of adjacent Lot or Lots.

#### Section 14. Parking.

The parking of any commercial vehicles, which description shall include any vehicle containing writing/advertising of any kind, including cars, trucks, sport utility vehicles, tractor-trailers, semi-trailers, and commercial trailers, and any commercial vehicle larger than a pickup truck, at any time on driveways, otherwise on said premises, on common areas, or on the public streets of said Subdivision, is prohibited, except for loading and unloading purposes or when parked entirely within a closed garage permitted to be built under the provisions of these restrictions. Boats, motor homes, watercraft, campers, travel trailers and similar recreational vehicles may only be placed and kept or stored in an enclosed garage containing a residence; placed no further forward than 10' behind the front building line of the residence, with landscape or a 6' fence screening so as to make same not visible from the street



(including side street in the case of a corner Lot or adjoining Lot; or in a closed garage. Inoperable vehicles or vehicles under repair may only be placed and kept on a Lot in a closed garage.

Section 15. Drainage Easements, Easements and Common Areas.

(a) Easements for installation and maintenance of utilities and drainage facilities are shown on the plat, or are of record, and the same are reserved for such use. Within these easements, or on any Lot, no structure, fence, planting, or other material shall be placed or permitted to remain which may damage or interfere with the installation and maintenance of utilities, or which may change the direction of flow of drainage in the easements, or which may obstruct or retard the flow of water through drainage channels in the easements, or which may otherwise disturb the surface water or stormwater system. It is important that the banks, swales and drainage areas located within the Subdivision remain undisturbed and properly maintained in order to perform their function. Where any portion of such berms, swales, banks lie within a Lot, the Owner of that Lot shall maintain the same continuously and shall not disturb, damage or otherwise interfere with the berm, swale, drainage canal or other portion of said lake, drainage canal or system which is located on or adjoins said Owner's Lot. Lot swales/berms which are required to be located on certain Lots in the Subdivision, pursuant to the Subdivision construction plans and the St. John's River Water Management District permit, shall be constructed, maintained and repaired by the respective Lot Owners in accordance with said plans and permit. The initial construction of the Lot swales/berms shall be completed prior to the issuance of a certificate of occupancy for any residence to be constructed on said Lot; provided, however, initial construction of said berms and swales must be completed no later than the mandatory completion date established pursuant to the St. John's River Water Management District permit, even if a residence has not been constructed on the Lot(s).

(b) All Lot Owners who adjoin a Common Area shall assist the Association in maintaining that Common Area. No Lot Owner shall disturb or damage any wetland plantings, any conservation area, upland buffer or any Common Areas. In the event an Owner does damage any wetland plants, conservation area, upland buffer or any Common Areas, the Owner shall be responsible for the replacement and replanting of all damaged or destroyed plants and restoration of disturbed areas within thirty (30) days of written notification by the Declarant or the Homeowners Association. If the Owner of any Lot (or his contractors, agents or invitees) that has been cleared without written authorization of the Committee fails to restore said Lot or Common Area damaged by the Owner (or his contractors, agents or invitees) within thirty (30) days of receipt of written notice from the Committee, then the Committee may make such restoration, the cost of which shall be a lien against the Lot and a debt of Owner which may be enforced in the same manner as enforcement of Assessments as set forth herein.

(c) Easements for ingress, egress and access are hereby reserved in favor of the Developer and the Association over and across the platted utility and drainage easements encumbering all Lots adjacent to Common Areas for the purpose of access to said Common Areas for repair and maintenance. The Developer and Association may, without incurring any liability to the Lot Owner for trespass or damages, remove any impediments to these access rights, and may levy a special assessment as provided in Article V for the cost of such removal.

Section 16. Conservation and Preservation Easement Areas. For the protection of the wetlands, a split-rail fence has been constructed adjacent to all Conservation Easement Areas, and in many areas an upland preservation easement has been created adjacent to each wetland area. This upland preservation area is located along the wetland boundaries throughout the Subdivision and varies in width. The fence shall be the boundary of the Conservation Easement Area and these areas are to remain completely undisturbed during the construction and occupancy of any residence. The wetland and upland



preservation easement is to remain in its natural state and shall not be cleared, filled or disturbed in any way. The Developer and/or Association is responsible, pursuant to the St. John's River Water Management District Permit and the U.S. Army Corp of Engineers Permit, for the protection of this upland preservation area, however, each individual Lot Owner will also be responsible to the Developer and/or Association for any penalties, fines or restoration that may be required by the St. John's River Water Management District in the event that the wetland and/or upland preservation area is cleared, disturbed or otherwise damaged in anyway by Owner(s) (or his/her contractors, agents or invitees), necessitating enforcement action by the St. John's River Water Management District, the U.S. Army Corps of Engineers or the Homeowners Association, pursuant to the lien rights in Article VI. In the event the fence, wetland and/or upland preservation area is disturbed or damaged, the owner of the Lot adjacent to the Conservation Easement Area shall be responsible for the replacement of fence and replanting of all damaged or destroyed plants necessary to satisfy the St. John's River Water Management District and the U.S. Army Corps of Engineers that the restoration of the disturbed area is consistent with its permit requirements. In the event an Owner does damage the upland buffer or wetland, the Owner shall be responsible for the replacement and replanting of all damaged or destroyed plants and restoration of disturbed areas within thirty (30) days of written notification by the Declarant and/or Committee. The Owner of any Lot (or his/her contractors, agents or invitees) that has been damaged or cleared, fails to restore said Lot or common Area damaged by the Owner (or his/her contractors, agents or invitees) within thirty (30) days of receipt of written notice from the Declarant and/or Committee, then the Declarant and/or Committee may make such restoration, the cost of which shall be a lien against the Lot and a debt of Owner, that may be enforced in the same manner as enforcement of assessment as set forth herein. The Owner of any Lot adjoining a Conservation Area shall also be responsible for the maintenance of said split rail fence, which shall include the replacement of same, if necessary.

#### Section 17. Excavations.

No excavations for stone, gravel, dirt or earth shall be made on any portion of the Properties; except for the construction of dwellings, walls, foundations, swimming pools, structures and other appurtenances. The plans and specifications for such excavations must be approved by the Committee in writing prior to construction.

#### Section 18. Signs.

Except for signs permitted by the Declarant and except for signs utilized by the Developer and Builders to advertise the sale of lots or dwelling units for sale and except as otherwise permitted by the Homeowners Association's Board of Directors, no sign of any character shall be displayed or placed upon any Lot or living unit except "for rent" or "for sale" signs, which signs may refer only to the particular premises on which displayed. Said signs shall not exceed the normal and customary standard size for the local Real Estate Industry, shall not extend more than four (4) feet above the ground, and shall be limited to one (1) sign per Lot or living unit, and displayed only upon the Lot sought to be rented or sold. No signs may be attached in any manner to a tree.

#### Section 19. Refuse.

No trash, garbage, rubbish, debris, waste or materials or other refuse shall be deposited or allowed to accumulate or remain on any Lot (unless otherwise approved by the Committee). Trash and trashcans shall not be visible from any street except on trash collection days.



Section 20. Nuisances.

No noxious or offensive trade or activity shall be permitted on any Lot, nor shall anything be done thereon which may be or may become an annoyance or nuisance to the neighborhood.

Section 21. Preservation of Common Areas.

No person shall reconstruct, damage or destroy, clear, open, reduce, remove, alter, modify or install any thing or improvement within, over or upon any common area, easement or conservation easement area without first obtaining written approval from the Committee, the local governing authority having jurisdiction, and St. Johns River Water Management District. No construction or excavation in the proximity of any preservation area, canal, bank slope or swale, shall be permitted which may substantially impair the stability of the character or drainage in said area.

Section 22. Wells.

No water wells shall be dug on any Lot or on the Properties except for purposes of irrigation of landscaping.

Section 23. Open Burning.

Open burning to reduce solid waste on any Lot is not permitted.

Section 24. Swimming Pools.

A swimming pool may be constructed on a Lot within the appropriate setbacks and with the approval of the location and material by the local governing authority and the Committee. Access to a pool from the boundaries of the Lot must be controlled from all directions by a screen enclosure, fencing and residential structure. If pools are protected by screens, such screens and their structures shall be approved by the local governing authority and the Committee. Swimming pools shall be only inground type and shall be constructed of fiberglass, concrete, or concrete materials. The pool deck shall be no higher than two (2") inches below the grade level of the first floor house pad.

Section 25. Right to Inspect.

The Homeowners Association's Board of Directors or Committee members may at any reasonable time or times during periods of construction or alteration and within thirty (30) days thereafter enter upon and inspect any Lot and any improvements thereon for the purpose of ascertaining whether the maintenance of such Lot and the maintenance, construction or alteration of structures thereon are in compliance with the provisions hereof; and neither said Board, Committee members, nor any of its agents shall be deemed to have committed a trespass or other wrongful act by reason of such entry or inspection.

Section 26. Antennae, Aerials and Satellite Dishes.

The Federal Communications Commission has published rules which govern the right of homeowners to receive programming from direct broadcast satellites (DBS), multi-channel, multi-point distribution (wireless cable) service (MMDS) and television broadcast stations (TVBS). The Association is prohibited from the following:



- (1) Restrictions that impair the installation, maintenance or use of antennae to receive video programming as well as satellite dishes which are less than thirty-nine (39) inches in diameter.
- (2) Restrictions that unreasonably delay or prevent, or unreasonably increase the cost of, the installation, maintenance or use of such antennae, or which preclude the reception of an acceptable quality signal.

The Association does have the right to regulate the above-described telecommunications equipment with respect to landscaping and safety. When possible, all exterior antennae or aerials shall be placed in the rear or side yard, in such a manner as to be as unobtrusive as possible. Any matter of safety will be handled on a case by case basis by the Association.

Any homeowner who wishes to install an antenna or a satellite dish should submit a sketch showing its location relative to the home to the Architectural Control Review Committee.

Section 27. Games and Play Apparatus.

All games and play apparatus remaining outdoors for more than three (3) days shall be located at the rear or side of the dwelling, so as to limit visibility from any street. The Committee may make exceptions and permit basketball backboards or similar play apparatus that is visible from the street. Any permitted basketball standards must be approved in writing by the Committee and shall be constructed of uniform black enamel pole and white backboard and shall be a minimum of 25' from any paved public street. No skateboard ramps may be stored in the front of any residence or block sidewalks at any time.

Section 28. Oil and Mining Operations.

No oil or gas drilling, oil or gas development operations, oil refining, quarrying or mining operations of any kind shall be permitted upon or in any Lot, nor shall oil or gas wells, tanks, tunnels, mineral excavations or shafts be permitted upon or in any Lot. No derrick or other structure designed for use in boring for oil or natural gas shall be erected, maintained or permitted upon any Lot.

Section 29. Water Supply.

No individual water supply systems for drinking purposes or household use shall be permitted on any Lot unless approved by the Committee. This provision, however, shall not preclude the installation of any individual water systems for irrigation purposes, provided that such system is located, constructed and equipped in accordance with the requirements, standards and recommendations of the applicable governmental agencies.

Section 30. Sewage Disposal.

No individual sewage disposal systems shall be permitted on any Lot.





CFN 2002249257

OR Book/Page: 4700 / 2007

Section 31. Air Conditioning. *see 6th Amendment*

No window or wall air conditioning units shall be permitted in any improvements located within the Subdivision. All air conditioning units shall be placed behind each residence with landscape or fence screening if visible from any street (including side street in the case of a corner lot).

Section 32. Tanks.

No permanent above ground oil tanks or bottled gas tanks may be placed on Lots containing residences.

ARTICLE IV  
PROPERTY RIGHTS AND REQUIREMENTS

Section 1. Owner's Easements of Enjoyment.

Every Owner shall have a non-exclusive right and easement of enjoyment in and to the Common Area which shall be appurtenant to and shall pass with the title to every Lot subject to the following provisions:

(a) The right of the Association to dedicate or transfer all or any parts of the Common Area to any public agency, authority or utility for such purposes and subject to such conditions as may be agreed to by the Association, provided no such dedication or transfer shall be effective unless: (i) such dedication or transfer is approved by Declarant, so long as Declarant owns a Lot, or if Declarant no longer owns a Lot, then by a vote of 30% of the Class A Members; and (ii) the approval of such dedication or transfer has been properly recorded; and

(b) That the Conservation Easement Areas be left in their natural condition as set forth in ARTICLE IV, Section 7 herein, and any other restrictions to Conservation Easement Areas in this Declaration.

(c) The stormwater maintenance system as permitted by St. John's River Water Management District may not be altered or changed without the prior written approval of St. John's River Water Management District, and shall be maintained by the Association.

(d) The landscape easements and tracts as noted in the Final Plat shall be maintained by the Association.

Section 2. Owner's Use of Lot.

An Owner's use of his or her Lot shall be limited to residential purposes, but nothing herein shall be deemed to prevent a Owner from leasing his or her residence to a single family for the purpose of a residence, subject to these covenants and restrictions. All Owners leasing or renting their Lots or Homes shall be required to incorporate the following provision in their lease or rental agreements, substantially in the following form:



The Lease Premises are a part of a Deed Restricted Subdivision. All persons occupying property in this Subdivision are required to observe the Covenants and Restrictions of the Subdivision. Copies of all Covenants and Restrictions are to be obtained from the Landlord, and reviewed by the Tenant prior to occupancy of any residence.

In addition, all Owners leasing their Lots or Homes are required to provide the Association with a copy of the lease or the names and addresses of the Landlord and the Tenant that are contained in the lease or rental agreement.

Section 3. Notice of Conveyance.

At any time an Owner conveys his Lot, he and the transferee shall be jointly obligated to notify the Association of the transferee's name, mailing address and date of transfer. A notice will be provided by the Association upon the transfer of any Lot providing the current written status of the Association dues.

Section 4. Others' Use.

Any Owner may share his right or enjoyment to the Common Area and facilities with the members of his family, his tenants, or visiting guests so long as same observe and abide by these covenants and restrictions.

Section 5. Damage by Lot Owners Including Builders.

The Owner of a Lot including Builders shall be responsible for any expense incurred by the Association or the Developer to repair or replace Common Area vegetation, curbs, sidewalks, streets, right-of-ways, improvements, swales, drainage facilities and utility lines or other Common Area or public or private improvements, when such repair or replacement is necessary as a result of the negligent or intentional errors or omissions of the builder, sub-contractors, Owner, his family, tenants, guests, agents or invitees. This shall specifically include repairs or replacements resulting from the actions of the Owner's contractor in constructing any improvements on the Owner's Lot. Any such expense if not paid upon demand shall be added to the Assessment to which the Owner's Lot is subject and shall be due and payable in the same manner as the Assessments provided in these covenants. Provided however this shall not apply if there are insurance proceeds available to pay for damage.

**Any Builder, or subsequent Owner, who damages any portion of a Conservation Easement Area, in any way, as determined by the Developer and/or St. John's River Water Management District, shall be assessed a fine of \$500.00. Upon written notice to any Builder, or subsequent Owner, by certified mail, return receipt requested, that damage has occurred on any portion of a Conservation Easement Area, said Builder or subsequent Owner shall have ten (10) days within which to cure the damage. Said \$500.00 fine will be assessed immediately after the ten (10) day time period. If said \$500.00 fine is assessed, Builder or subsequent Owner will have thirty (30) days within which to pay said fine. If said \$500.00 fine is not paid within the thirty (30) day period, a lien will be placed upon the Lot and enforcement will be made pursuant to the terms contained in Article VI of the Deed Restrictions.**



Section 6. Motor Boat Use Restriction.

No motor powered, man-powered, wind propelled or electric boats of any kind whatsoever may be used on any lakes or retention areas situated in the Subdivision. No such vessels, nor any other vessels may be used in wetland areas within the Conservation Easement Areas.

Section 7. Conservation Easement Areas. *see 2nd amendment*

The Conservation Easement Areas known as Tracts D, E, F, G, H, and I, and portions of Lots 9 through 11, inclusive, portions of Lots 22 through 25, inclusive, portions of Lots 29 through 32, inclusive, portions of Lot 34, portions of Lots 40 through 47, inclusive, portions of Lots 97, 99 100, and portions of Lots 121 through 123, inclusive, portions of Lots 135-137, inclusive; portions of Lots 139-142, inclusive, of the Plat of Plantation Point Phase One as recorded in Plat Book 48 Page 83, Public Records of Brevard County, Florida, shall and are hereby declared to be subject to a Conservation Deed Restriction pursuant to Section 704.06, Florida Statutes, in favor of the St. Johns River Water Management District ("District"), its successors or assigns, for the purpose of retaining and maintaining the Conservation Easement Areas in their natural condition as a wooded water recharge, detention and percolation and environmental conservation area. Declarant fully warrants title to said Conservation Easement Areas, and will warrant and defend the same against the lawful claims of all persons whomsoever. Unless the SJRWMD gives its prior written consent, all of the following uses of the Conservation Easement Areas are hereby prohibited and restricted, to wit:

- (a) The construction or placing of buildings, roads, signs, billboards or other advertising, utilities, or any other structures and improvements on or above the ground; and
- (b) The dumping or placing of soil or other substances or materials as landfill, or the dumping or placing of trash, waste, or unsightly or offensive materials; and
- (c) The removal, trimming or destruction of trees, shrubs, or other vegetation from the Conservation Easement Areas; and
- (d) The excavation, dredging, or removal of loam, peat, gravel, rock, soil, or other material substance in such a manner as to affect the surface of the Conservation Easement Areas; and
- (e) Any use which would be detrimental to the retention of the Conservation Easement Areas in their natural condition; and
- (f) Any use which would be detrimental to drainage, flood control, water conservation, erosion control, soil conservation, or fish and wildlife habitat preservation; and
- (g) Acts or uses detrimental to such retention of land or water areas; and
- (h) Acts or uses detrimental to the preservation of the structural integrity or physical appearance of sites or properties of historical, architectural, archaeological or cultural significance.

The Conservation Easement Areas hereby created and declared shall be perpetual.



The Developer, its successors and assigns, and the St. Johns River Water Management District, and their successors and assigns, shall have the right to enter upon the Conservation Easement Areas at all reasonable times and in a reasonable manner, to assure compliance with the aforesaid prohibitions and restrictions.

The Developer, the Association, and all subsequent owners of any land upon which there is located any Conservation Easement shall be responsible for the periodic removal of trash and other debris which may accumulate on such Conservation Easement Areas, and shall be responsible for the operation and maintenance of Conservation Easement Areas.

The prohibitions and restrictions upon the Conservation Easement Areas as set forth in this Section may be enforced by the St. Johns River Water Management District or the Department of Environmental Protection by proceedings at law or in equity including, without limitation, actions for injunctive relief. The provisions of this Conservation Easement Area restriction may not be amended without prior approval from the St. Johns River Water Management District.

All rights and obligations arising hereunder are appurtenances and covenants running with the land of the Conservation Easement Areas, and shall be binding upon, and shall inure to the benefit of the Developer, the District, and to their successors and assigns. Upon conveyance by the Developer to third parties (including the Association) of any land affected by this easement, the Developer shall have no further liability or responsibility hereunder, provided the deed restriction covering the Conservation Easement Areas is properly recorded.

District's Discretion. The District may enforce the terms of this Conservation Easement at its discretion, but if Developer breaches any term of this Conservation Easement and the District does not exercise its rights under this Conservation Easement, the District's forbearance shall not be construed to be a waiver by the District of such term, or of any subsequent breach of the same, or any other term of this Conservation Easement, or of any of the District's rights under this Conservation Easement. No delay or omission by the District in the exercise of any right or remedy upon any breach by Developer shall impair such right or remedy or be construed as a waiver. The District shall not be obligated to Developer, or to any other person or entity, to enforce the provisions of this Conservation Easement.

District's Liability. Developer will assume all liability for any injury or damage to the person or property of third parties which may occur in the Conservation Easement Areas arising from Developer's ownership of these areas. Neither Developer, nor any person or entity claiming by or through Developer, shall hold the District liable for any damage or injury to person or personal property which may occur in the Conservation Easement Areas.

Acts Beyond Developer's Control. Nothing contained in this Conservation Easement shall be construed to entitle the District to bring any action against Developer for any injury to or change in the Conservation Easement Areas resulting from natural causes beyond Developer's control, including, without limitation, fire, flood, storm and earth movement, or from any necessary action taken by Developer under emergency conditions to prevent, abate or mitigate significant injury to the Conservation Easement Areas or to persons resulting from such causes.

Reserved Rights. Declarant reserves unto itself, and its successors and assigns, all rights accruing from its ownership of the Conservation Easement Areas, including the right to engage in or permit or invite others to engage in all uses of the Conservation Easement Areas, that are not expressly prohibited herein and are not inconsistent with the purpose of the Conservation Easement.



Section 8. Maintenance of Operation of Surface Water or Stormwater Management System.

The Association shall be responsible for the maintenance, operation and repair of the surface water or stormwater management system. Maintenance of the surface water or stormwater management system(s) shall mean the exercise of practices which allow the systems to provide drainage, water storage, conveyance or other surface water or stormwater management capabilities as permitted by the St. Johns River Water Management District. Any repair or reconstruction of the surface water or stormwater management system shall be as permitted or, if modified, as approved by the St. Johns River Water Management District.

The Builder has constructed a drainage swale upon each Lot for the purpose of managing and containing the flow of excess surface water, if any, found upon such lot from time to time. Each Lot Owner, including Builders, shall be responsible for the maintenance, operation and repair of the swales on the Lot. Maintenance, operation and repair shall mean the exercise of practices, such as mowing and erosion repair, which allow the swales to provide drainage, water storage, conveyance or other stormwater management capabilities as permitted by the St. Johns River Water Management District. Filling, excavation, construction of fences or otherwise obstructing the surface water flow in the swales is prohibited. No alteration of the drainage swale shall be authorized and any damage to any Drainage Swale, whether caused by natural or human-induced phenomena, shall be repaired and the drainage swale returned to its former condition as soon as possible by the Owner(s) of the Lot(s) upon which the drainage swale is located.

The St. Johns River Water Management District shall have the right to enforce, by a proceeding at law or in equity, the provisions contained in the Covenants and Restrictions which relate to the maintenance, operation and repair of the surface water or stormwater management system.

Section 9. Maintenance of Drainage Easements.

It shall be the duty of the Association to maintain the drainage easements if said duty is not assumed by any governmental agency pursuant to any dedication agreement. Said duty shall include the obligation to cut grass, cut any trees, bushes or shrubbery, make any grading of the soil, or take any other similar actions reasonably necessary to maintain reasonable standards of health, safety and appearance. Drainage flow shall not be obstructed or diverted from drainage easements. Developer may, but shall not be required to, add drainage for surface water wherever and whenever necessary to maintain reasonable standards of health, safety and appearance; provided, however, any maintenance, clearing, grading or cutting of drainways must be as permitted, or as approved by St. Johns River Water Management District and the local governing authority having jurisdiction pursuant to a permit modification.

*See Amendment 3*

ARTICLE V  
COVENANT FOR ASSESSMENTS

Section 1. Assessments.

(a) All Lots shall be subject to annual and special assessments as herein provided in order to fund the costs of fulfilling the purposes of the Association. In the event of a conveyance, the grantee is jointly and severally liable with the grantor for all assessments outstanding against the grantor and subject Lot, without prejudice to any right the grantee may have to recover from the grantor any amounts paid by the grantee. Each Lot Owner is deemed to covenant and agree by acceptance of a deed to a Lot to pay all assessments and no Lot Owner may waive or avoid responsibility for payment of any

assessment by not using his Lot or the Common Areas or by disputing the purpose of the assessment or for any other reason; provided however, that no Lot while owned by the Developer shall be subject to either annual or special assessments. The Developer hereby obligates itself to pay any operating expenses that exceed assessments received from the members and other income sources of the Association. This obligation shall terminate when the Developer no longer controls the Association.

(b) Both annual and special assessments must be fixed at a uniform rate per Lot subject to assessments and may be collected monthly, quarterly or annually as determined by the Board of Directors. As to any individual Lot or Lot Owner who has not paid an assessment when due or is in violation of these Covenants and Restrictions, however, the amount of the assessment outstanding shall be increased by interest, late charges, costs, fines, damages and attorneys fees, as referenced throughout this Declaration.

#### Section 2. Annual Assessments.

The Association shall fix the amount and the due date of the annual assessment. Initially, annual assessments shall be payable in one annual installment, payable when the Owner takes title and prorated from that date to the end of the fiscal year. The title company shall forward the proceeds of the prorated annual assessment to the Homeowners Association. The Association shall notify the Owners of each Lot of the amount, the date on which the assessments are payable, and the place of payment.

Assessments shall also be used for the maintenance and repair of the surface water or stormwater management systems including but not limited to work within retention and mitigation areas, drainage structures and drainage easements.

#### Section 3. Date of Commencement of Annual Assessments.

The annual assessments for each Lot shall be payable upon conveyance of that Lot to a Class A Member, and at the beginning of each fiscal year of the Association thereafter. Builders may become liable for annual or special assessments prior to receiving conveyance of a Lot, as may be provided by contract between Developer and the Builders.

#### Section 4. Special Assessments.

The Association may levy a special assessment to pay in whole or in part for the cost of any shortfall in the annual budgeted operating revenues, or for any repair or replacement of an existing capital improvement, or for the construction/acquisition of a new capital improvement, without concurrence of the Owners unless the cost of such repair/replacement/acquisition/construction is major. "Major" as referenced herein shall be defined to mean that the amount of the proposed special assessment per Owner, plus any other special assessments levied during that same fiscal year, exceeds 50% of the then current year's annual assessment. Major capital improvements shall require the special assessment to be approved by a majority of a minimum of 30% of the membership. The Association may also levy special assessments without limitation or the concurrence of any Owner to pay for the cost of maintenance or enforcement of these covenants and restrictions with regard to specific lots; any such assessment shall be levied against the Owner of such lot. Special assessments shall be payable at such time and place determined by the Association and stated in the assessment notice.



CFN 2002249257

OR Book/Page: 4700 / 2013

Section 5. Maximum Annual Assessment.

Until January 1, 2004, the annual assessment shall be \$300.00 per Lot.

(a) From and after January 1, 2004, the annual assessment shall be set by the Association and may be increased each year by up to ten (10%) percent above the maximum allowable assessment for the previous year without a vote of membership. "Maximum allowable assessments" as referred to herein shall be calculated by assuming a cumulative 10% increase per year from and after the year 2002.

(b) From and after January 1, 2004, the maximum annual assessment may be increased by more than said ten (10%) percent only by a majority vote of those needed for a quorum of 30% of each class of members who are voting. The vote should be by certified written ballot mailed to each owner 30 days after their receipt of written notification that a vote will be taken on the proposed increase in assessment.

ARTICLE VI  
ENFORCEMENT PROVISIONS

Section 1. Creation of Lien for Assessments.

(a) Assessments, including any increases in same due to interest, late charges, costs, fines, damages and attorney fees, shall be a charge upon each Lot and a continuing lien thereon until paid. The lien will become effective from and after recording a Claim of Lien in the Public Records of Brevard County, Florida, stating the Lot description, the name of the record Owner, the amount due, and the due date. The lien will remain in effect until all sums due to the Association have been fully paid and the Association is hereby authorized to take any and all actions provided in law or equity to collect such sums. Any payment received by the Association from that payor shall first be applied to any interest accrued, any outstanding penalties and costs, reasonable attorney's fees incurred in collection, and then to the outstanding assessment. The foregoing shall be applicable notwithstanding any restrictive endorsement, designation or instruction placed on or accompanying a payment.

(b) All Lots shall be sold subject to the terms and provisions of the continuing lien described in this paragraph. The Association shall, upon demand, and for a reasonable charge, furnish a certificate signed by an officer of the Association setting forth whether the assessments on a specific Lot have been paid. A properly executed Certificate of the Association as to the status of assessments on a Lot is binding upon the Association as of the date of its issuance.

Section 2. Effect of Non-Payment of Assessment: Remedies of the Association.

Any assessment not paid within 30 days after the due date shall accrue an administrative late charge of \$25.00 or 5% of the amount due, whichever is greater, plus interest beginning 30 days from the due date at the rate of 12% per annum until paid. The Association may bring an action against the Owner of the Lot personally for payment of the assessment and may enforce its lien for the assessment by foreclosure or any other means available under the law. The Association may waive payment of late charges and interest on any assessment, but may not waive payment of the assessment. In an action to enforce collection of any assessments, the prevailing party shall be entitled to recover reasonable attorney's fees and costs, including attorney's fees and costs on appeal.



Section 3. Violation and Enforcement of Restriction and Covenants.

(a) The Association and each lot owner shall have the right to enforce, by any proceeding at law or in equity, all restrictions, conditions, covenants, reservations, liens and charges now or hereafter imposed by the provisions of this Declaration. Failure to enforce any covenant or restriction herein contained shall in no event be deemed a waiver of the right to do so thereafter. In any action for enforcement brought hereunder, the prevailing party shall be entitled to reasonable attorneys fees including attorneys fees through appellate proceedings.

(b) Upon the finding of a violation, the Association shall issue the Owner a written notice either by certified return receipt mail, or posting on the property requesting the Owner to cure the violation and advising the Owner that a fine will begin to accrue if the violation is not cured within thirty (30) days of receipt of said notice; (ii) advise the Owner that a fine may be imposed if the violation is not cured within said thirty (30) days of receipt of said notice; and (iii) advise the Owner that his/her Lot may be subject to a lien for such fine, together with any costs expended by the Association for such notice, investigation, attorney's fees and costs, and curative actions, the Association may take, including but not limited to, correction of the violation by the Association, and removal of items placed on a Lot in violation of this Declaration; and (iv) advised the Owner of a hearing to be conducted regarding such violation after at least twenty-one (21) days following Owner's receipt of said written notice of such violation.

(c) The hearing on said violation will be conducted by a committee consisting of at least three (3) members to be appointed by the Board of Directors. Committee members may not be officers, directors or employees of the Association, or the spouse, parent, child, brother or sister or an officer, director or employee of the Association. In the event the violation is not cured within said thirty (30) day period, the Committee, upon a majority vote, may approve and impose a fine for such violation and failure to cure same. The amount of the fine at the time of the filing of this Declaration is \$25.00 per day (the fine shall become an assessment upon the Lot until paid and enforceable as provided herein for unpaid assessments). Said amount may be increased from time to time by the Board of Directors without vote of the Association, or amendment to this Declaration

(d) The Association shall have the authority, but is not obligated, to cure any violation through whatever action it deems reasonable, and the expenses thereof shall be chargeable to the Owner of the Lot or Lots on which, or in connection with, the violation has occurred. Said expense shall be payable forthwith and upon demand. In the event the Association has expended funds in connection with curing such violation, then and in such event, the funds so expended shall become an assessment upon the Lot or Lots enforceable as provided herein for unpaid assessments.

Section 4. Subordination of the Lien to Mortgages.

The lien of the assessments provided for herein shall be subordinate to the lien of any first mortgage. Sale or transfer of any Lot shall not affect any assessment lien. However, the sale or transfer of any Lot shall not affect the assessment lien. However, the sale or transfer of any Lot pursuant to mortgage foreclosure or any proceeding in lieu thereof, shall extinguish the lien of such assessments as to payments which became due prior to such sale or transfer. No sale or transfer shall relieve such Lot from liability for any assessments thereafter becoming due or from the lien thereof. Mortgagees are not required to collect assessments.



ARTICLE VII  
RIGHTS RESERVED BY DEVELOPER



CFN 2002249257

OR Book/Page: 4700 / 2015

Section 1. Eminent Domain.

If all or part of any Common Area, private right-of-way, or private easement for access, is taken by eminent domain, Developer shall be entitled to the proceeds therefor and no claim shall be made by the Association or any Owner other than Developer for any portion of any award.

Section 2. Easements for Utilities.

The Developer reserves a perpetual easement on, over and under all easements within the Subdivision and Common Areas shown on the subdivision plat for construction and maintenance of electric and telephone poles, wires, cables, conduits, water mains, drainage lines or drainage ditches, sewers, irrigation lines, roadways, natural gas, cable television, and other conveniences or utilities. To the extent permitted by law, the Developer may grant an exclusive easement over each Lot for the installation and maintenance of radio and television cables within the Subdivision. The Owners of Lots subject to the easements reserved in this paragraph shall acquire no right or interest in utility or cable television equipment placed on, over or under the portions of the Subdivision which are subject to said easements.

All easements reserved by Developer are and shall remain private easements and the sole and exclusive property of the Developer, to be held or else conveyed in Developer's discretion to utility companies, the Association, or appropriate government agency.

Section 3. Drainage.

The Association shall have a perpetual non-exclusive easement over all areas of the surface water or stormwater management system for access to operate, maintain or repair the system. By this easement, the Association shall have the right to enter upon any portion of any lot which is a part of the surface water or stormwater management system, at a reasonable time and in a reasonable manner, to operate, maintain or repair the surface water or stormwater management system as required by the St. Johns River Water Management District permit. Additionally, the Association shall have a perpetual non-exclusive easement for drainage over the entire surface water or stormwater management system. No person shall alter the drainage flow of the surface water or stormwater management system. No person shall alter the drainage flow of the surface water or stormwater management system, including buffer areas or swales, without the prior written approval of the St. Johns River Water Management District.

Section 4. Maintenance Easement.

The Developer and the Association reserves an easement within all designated drainage and utility easements in, on, over, and upon each Lot for the sole purpose of preserving, maintaining or improving the Common Areas.

Section 5. Developer Rights Regarding Temporary Structures, Etc.

Developer reserves the right to erect and maintain temporary dwelling, model houses, and/or other structures upon Lots owned by Developer or Developer's assignee and to erect and maintain such

commercial and display signs and devices as Developer, in its sole discretion, deems advisable. Developer reserves the right to do all acts necessary in connection with the construction of such improvements on the Lots. Nothing contained in these covenants and restrictions shall be construed to restrict the foregoing rights of the Developer.

Section 6. Further Restrictions, Conditions and Dedications.

Developer reserves the right to impose further restrictions and to grant or dedicate additional easements and rights-of-way on any Lot in the Subdivision owned by Developer and on the Common Areas, so long as the easements granted by Developer shall not materially or adversely affect any improvements or unreasonably interfere with use of the Common Areas.

ARTICLE VIII  
GENERAL PROVISIONS



CFN 2002249257

OR Book/Page: 4700 / 2016

Section 1. Severability and Interpretation.

Invalidation of any of these covenants or restrictions by judgment or court order shall in no way effect any other provisions hereof, which shall remain in full force and effect. Should any conflict in interpretation arise between the provisions of this Declaration and of the Articles of Incorporation, the provisions of this Declaration shall prevail.

Section 2. Duration, Modification and Amendment.

Except as the same may be changed, modified or amended as provided for hereafter, the covenants and restrictions of this Declaration shall run with and bind the land for a term of twenty (20) years from the date this Declaration is recorded, at which time they shall be automatically extended without further notice from such date, for successive periods of ten (10) years each, unless modified, or terminated by a duly recorded written instrument executed and in conformance with the requirements described below. At any time Developer holds two-thirds (2/3) of the total membership votes (Class A and Class B combined), this Declaration may be amended by the vote of the Developer without notice or a meeting as evidenced by execution of a written instrument making such amendments and having the same duly recorded in the Public Records of Brevard County, Florida. At any time the Developer does not hold two-thirds (2/3) of the total membership votes (Class A and Class B combined), but the Developer maintains a Class B membership, this Declaration may be amended by two-thirds (2/3) of the total membership vote (Class A and Class B combined) with the written consent of the Developer. If the Developer no longer maintains a Class B membership, this Declaration may be amended with the approval of two-thirds (2/3) of the total membership vote, such action taken at an annual or special meeting of the Association or by certified written ballot, so long as written notice of such proposed action or amendment is given thirty (30) days prior to the meeting or scheduled vote. Any such proposed action must be initiated in the same manner as amendments to the By-Laws of the Association. No amendment shall become effective until a properly executed instrument in writing shall be recorded in the Public Records of Brevard County, Florida.

Any amendment to the covenants and Restrictions which alter any provision relating to the surface water or stormwater management system, beyond maintenance in its original condition, including the water management portions of the Common Areas, must have the prior approval of the St. Johns River Water Management District.



Section 3. Federal Housing Administration (FHA) or Veterans Administration (VA) Approvals.

So long as there is a Class B membership the following actions shall require the prior approval of the FHA or VA agencies: annexation of additional properties outside the boundaries of the Subdivision, dedication of Common Areas to other than the Association, encumbrance of a Common Area, or amendment of this Declaration of the Articles of Incorporation of the Association, provided such approval is not unreasonably withheld by the FHA or VA.

Section 4. Mortgage or Conveyance of Common Areas.

In addition to any approvals required of the St. Johns River Water Management District, the FHA or VA, any mortgage or conveyance of a Common Area or any portion thereof shall require the approval of at least two-thirds (2/3) of the total membership vote.

Section 5. Future Development Within the Project.

The Developer reserves the right to re-plat and/or re-subdivide any of the lots within the Subdivision for access to and/or construction of future phases in the Subdivision, including the right to re-designate any lot within the Subdivision for Common Area purposes within the Subdivision. So long as the Developer owns a Lot in the Subdivision, this restriction may not be amended or altered in any way without the prior written consent and approval of the Developer. Declarant further reserves unto itself the sole and absolute right to determine the timing, method of ownership, and manner of development, including the modification of existing Phases and any and all phases of the Subdivision and the addition of other property to the Subdivision. In no event shall any provision of this Declaration be construed as imposing upon the Declarant any obligation whatsoever to submit to the jurisdiction of the Association or vote of the members or provisions of this Declaration any additional property, improvements or lots including all those herein described. No consent of the Lot Owners shall be required to add any lands, construct improvements or portions of additional property to the jurisdiction or ownership of the Association or to subject the same to provisions of this Declaration.

Section 6. Expandable Association.

(a) Upon the recordation of this Declaration of Covenants and Restrictions for Plantation Point Subdivision, the Association shall have as members all Owners of Lots in that portion of the Subdivision to which this Declaration has been made applicable, and said portion shall be subject to the jurisdiction of the said Association, the provisions of this Declaration of Covenants and Restrictions, and the terms of the Articles of Incorporation and By-Laws of the Association, as amended from time to time.

(b) If the Declarant elects to submit additional phases of the Subdivision to this Declaration and to the jurisdiction of the Association, the owners of lots included therein shall also be Members of the Association, and shall enjoy the use of and contribute toward the costs of maintenance, repair and operation of the Common Areas on an equal basis with all other Owners.

(c) Any additions of portions of the Subdivision which Declarant elects to submit to this Declaration shall be made by filing of record a supplementary declaration of covenants and restrictions with respect to the additional property, which if applicable shall extend these covenants and restrictions to such property, and provided if applicable that the FHA and VA have determined that the annexation is in accord with the general plan heretofore approved by them.



CFN 2002249257

OR Book/Page: 4700 / 2018

(d) Such supplementary declaration may contain such complementary additions, deletions, changes to this Declaration as may be required to reflect the different character, if any, of the added properties. In no event, however, shall such supplementary declaration revoke, or otherwise modify the covenants and restrictions established by this Declaration upon the existing subject properties unless properly amended in accordance with the amendment procedures set forth herein.

**IN WITNESS WHEREOF**, the undersigned, being the Declarant herein, has caused these presents to be executed in its name by its duly authorized officer, as of the day and year first above written.

Signed, sealed and delivered  
in the presence of:

PLANTATION POINT L.L.C.  
a Florida Limited Liability Company

*Elizabeth E. Kennedy*  
Witness **Elizabeth E. Kennedy**

BY: *[Signature]*  
Hugh M. Evans, Jr., Member

Print Name

*Bonnie L. Kennedy*  
Witness **BONNIE L. KENNEDY**

Print Name

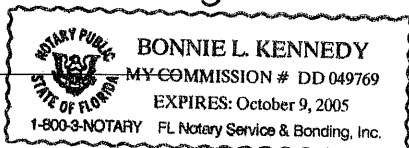
**STATE OF FLORIDA  
COUNTY OF BREVARD**

I HEREBY CERTIFY that on the 30 day of Sept., 2002, before me, an officer duly authorized in the State and in the County aforesaid to take acknowledgments, personally appeared **HUGH M. EVANS, JR.** as a Member of **PLANTATION POINT L.L.C.**, a Florida Limited Liability Company, to me known to be the person described in and who executed the foregoing instrument and acknowledged before me that he executed the same. The said person was not under oath.

WITNESS my hand and official seal this 30 day of Sept., 2002.

*Bonnie L. Kennedy*  
Notary

My Commission Expires





CFN 2002249257

OR Book/Page: 4700 / 2019

**EXHIBIT "A"**  
**PLANTATION POINT PHASE ONE PLAT**

**LEGAL DESCRIPTION (BY SURVEYOR)**

Part of lands Described in O.R. BOOK 2240, Page 2937, of the Public Records of Brevard County, Florida, lying in Section 22, Township 25 South, Range 36 East, of said Brevard County and being more particularly described as follows:

Beginning at the Northeast corner of Lot 64, Ashwood Lakes Phase Five according to the plat thereof as recorded in Plat Book 46, Pages 75-76 of the said Public Records of Brevard County and the South Right-Of-Way line of Barnes Boulevard said point being the POINT-OF-BEGINNING of the herein described parcel of land; thence South 89°33'49" East, along the said South Right-Of-Way line of Barnes Boulevard a distance of 1,495.12 Feet; thence South 00°03'17" East leaving said South Right-Of-Way line, a distance of 1,970.06 Feet; thence South 89°58'00" West, a distance of 1,602.79 Feet; thence North 00°21'56" East, a distance of 115.28 Feet to the point of curvature of a non tangent circular curve concave to the North, having a radius of 175.00 Feet, and a central angle of 03°10'38"; thence from a tangent bearing of South 87°11'18" West, run Westerly along the arc of said curve an arc distance of 9.70 Feet; thence North 00°21'56" East, a distance of 54.92 Feet; thence North 89°58'00" East, a distance of 120.84 Feet; thence North 00°02'00" West, a distance of 120.00 Feet; thence North 89°58'00" East, a distance of 50.00 Feet; thence North 00°21'56" East, a distance of 601.01 Feet; thence North 46°42'28" West, a distance of 148.12 Feet; thence North 89°38'04" West, a distance of 259.66 Feet to the East line and the Southeast corner of Lot 75 of said Ashwood Lakes Phase Five; thence along the East line of said Ashwood Lakes Phase Five for the following Six calls; North 00°21'56" East, a distance of 128.86 Feet; thence North 52°38'04" West, a distance of 28.15 Feet; thence North 37°21'56" East, a distance of 186.83 Feet; thence South 52°38'04" East, a distance of 100.00 Feet; thence North 37°21'56" East, a distance of 217.98 Feet; thence North 00°21'56" East, a distance of 581.09 Feet to the POINT-OF-BEGINNING.

Containing 69.482 Acres of land more or less.

March 7, 2002

F:\wpdocs\0464\LEGAL.WPD

**Exhibit "B"**



CFN 2002249257

OR Book/Page: 4700 / 2020

- (a) A minimum of six (6) trees are required to be planted in the front and side yard of each residence: at least two live oaks in 30 gallon containers or equivalent, not less than 10' to 12' feet in height with 4' to 5' of spread and 2" in caliper at breast height and four of any of the following type trees in not less than 15 gallon containers or equivalent, 7' to 9' feet in height with 3' to 4' of spread and 1" in caliper at breast height: live oak, laurel oak, magnolia, maple or east palatka holly. Three (3) sable palms may be substituted for any two (2) of the trees listed, except for the two (2) thirty (30) gallon live oaks. The trees shall remain perpetually on each lot. Notwithstanding the foregoing, trees must conform to any stricter standards required by any applicable governmental entity. In the event any of the trees die either by disease or neglect, they shall be replanted with the same or other approved type of tree to comply with these minimum requirements. Upon notification by the Association and/or the local governing agency, each homeowner shall have thirty (30) days to replant/replace said trees required under these restrictions.
  
- (b) A minimum of \$1,500. as part of the construction cost of each residential unit must be spent on landscaping material which shall be used to purchase trees and new plant material to be planted at the front of each residence. This planting expense shall not include the cost of floritam sod or irrigation system, both of which are required.
  
- (c) Front planting beds shall consist of shrubs and ground covers. Minimum coverage shall consist of a 5' wide planting bed times the length of the house which will equal the minimum square footage of the front yard planting beds. Example: Front dimension of the house: 60' x 5' = 300 sq. ft. of planting bed area in the front set back area.

**Exhibit "C"**



CFN 2002249257

OR Book/Page: 4700 / 2021

No primary building, other than that allowed by City Code, shall be located nearer than:

Front = 25'

Rear = 20' (15' with screened porch)

Side = 8' on one side, 10' on the other side

Side corner - 25' to either Right-of-Way



PREPARED BY AND RETURN TO:  
Plantation Point, L.L.C.  
1688 W. Hibiscus Blvd.  
Melbourne, FL 32901

**FIRST AMENDMENT TO DECLARATION  
OF COVENANTS, CONDITIONS AND RESTRICTIONS**

**THIS FIRST AMENDMENT TO DECLARATION OF COVENANTS, CONDITIONS AND RESTRICTIONS**, (hereinafter referred to as the "Amendment"), made as of the 3 day of October, 2002, by **PLANTATION POINT, L.L.C.**, a Florida Limited Liability Company, hereinafter referred to as "Declarant" or as "Developer".

**WITNESSETH:**

**WHEREAS**, the Developer originally platted the property (the "Property") as Plantation Point Phase One according to the Plat thereof as recorded in Plat Book 48, Pages 83 through 86, inclusive, of the Public Records of Brevard County, Florida, and which Property is subject to the Declaration of Covenants, Conditions and Restrictions for Stratford Pointe Subdivision as recorded in Official Records Book 4700, Page 1991, (the "Declaration"), and all amendments thereto, the Articles of Incorporation of Plantation Point Homeowners Association of Brevard, Inc., as recorded in Official Records Book 4700, Page 2022, and the By-Laws of Plantation Point Homeowners Association of Brevard, Inc. as recorded in Official Records Book 4700, Page 2034, all of the Public Records of Brevard County, Florida;

**WHEREAS**, pursuant to Article VIII, Section 2 of the Declaration, the Declarant may change, modify or amend any provision of this Declaration in whole or in part by executing a written instrument making such changes and having the same duly recorded in the Public Records of Brevard County, Florida.

**WHEREAS**, pursuant to Article VIII, Sections 5 and 6 of the Declaration, the Declarant reserved the right to add other property to the Subdivision.

**NOW THEREFORE**, in consideration of the premises, the Declarant does hereby amend the Declaration by adding thereto the following:

1. The Declarant is the owner of the following described property in the County of Brevard, State of Florida, which is more particularly described in Exhibit "A" hereof and which is platted as:

**PLANTATION POINT PHASE TWO  
Section 22, Township 25 South, Range 36 East  
City of Rockledge, Brevard County, Florida**

according to the Plat thereof as recorded in Plat Book 49, Page(s) 14 & 15, Public Records of Brevard County, Florida, which Property the Declarant hereby adds to the Subdivision, and which Property is hereby subject to the Declaration.

**Scott Ellis**

Clerk Of Courts, Brevard County

#Pgs: 3 #Names: 2  
Trust: 2.00 Rec: 13.00 Serv: 0.00  
Ded: 0.00 Excise: 0.00  
Mtg: 0.00 Int Tax: 0.00



2. All other terms and conditions of the Declaration shall remain unchanged and in full force and effect.

IN WITNESS WHEREOF, the undersigned, being the Declarant herein, has caused these presents to be executed in its name by its duly authorized officer, as of the day and year first above written.

Signed, sealed and delivered  
in the presence of:

PLANTATION POINT L.L.C.,  
a Florida Limited Liability Company

Bonnie L. Kennedy  
Witness **BONNIE L. KENNEDY**

BY: [Signature]  
Hugh M. Evans, Jr., Member

Print Name  
Elizabeth E. Kennedy  
Witness  
Elizabeth E. Kennedy  
Print Name



CFN 2002284072  
OR Book/Page: 4732 / 3651

STATE OF FLORIDA  
COUNTY OF BREVARD

I HEREBY CERTIFY that on the \_\_\_ day of October, 2002, before me, an officer duly authorized in the State and in the County aforesaid to take acknowledgments, personally appeared **HUGH M. EVANS, JR.** as a Member of **PLANTATION POINT L.L.C.**, a Florida Limited Liability Company, to me known to be the person described in and who executed the foregoing instrument and acknowledged before me that he executed the same. The said person was not under oath.

Bonnie L. Kennedy  
Notary  
  
My Commission Expires



CFN 2002284072

OR Book/Page: 4732 / 3652

Exhibit A  
LEGAL DESCRIPTION  
(BY SURVEYOR)  
PLANTATION POINT PHASE TWO

A portion of lands Described in O.R. BOOK 2240, Page 2937, of the Public Records of Brevard County, Florida, and all of Tract II, Ventana Phase Two, according to the Plat thereof, as recorded in Plat Book 46, Pages 77-78, of the said Public Records of Brevard County, lying in Section 22, Township 25 South, Range 36 East, of said Brevard County and being more particularly described as follows:

Beginning at the Southwest corner of said Tract II, and the Southeast corner of Lot 64, of said Ventana Phase Two, said point being the POINT-OF-BEGINNING of the herein described parcel of land; thence North  $00^{\circ}21'56''$  East along the West line of said Tract II and the East line of said Lot 64, a distance of 110.26 Feet; thence South  $89^{\circ}38'04''$  East along the North line of said Tract II, a distance of 36.79 Feet to the East line of said Ventana Phase Two; thence along the East line of the said Ventana Phase Two for the following five calls, North  $00^{\circ}21'56''$  East, a distance of 258.00 Feet; thence North  $59^{\circ}15'27''$  West, a distance of 96.50 Feet; thence North  $38^{\circ}21'56''$  West, a distance of 77.54 Feet; thence North  $28^{\circ}38'04''$  West, a distance of 126.61 Feet; thence North  $00^{\circ}21'56''$  East, a distance of 287.98 Feet to the South line of Tract E, Ashwood Lakes Phase Four, according to the Plat thereof, as recorded in Plat Book 45, Page 64, of the said Public Records of Brevard County, Florida; thence South  $89^{\circ}38'04''$  East along the said South line, a distance of 193.14 Feet to the East line of the said Tract E; thence North  $00^{\circ}21'56''$  East along said East line, a distance of 123.82 Feet to the South line of the said Tract E; thence South  $89^{\circ}38'04''$  East along the said South line and the South line of Ashwood Lakes Phase Five, according to the Plat thereof, as recorded in Plat Book 46, pages 75-76, of the said Public Records of Brevard County, Florida and it's Easterly extension, a distance of 1,029.03 Feet; thence South  $46^{\circ}42'28''$  East, a distance of 148.12 Feet; thence South  $00^{\circ}21'56''$  West, a distance of 601.01 Feet; thence South  $89^{\circ}58'00''$  West, a distance of 50.00 Feet; thence South  $00^{\circ}02'00''$  East, a distance of 120.00 Feet; thence South  $89^{\circ}58'00''$  West, a distance of 120.84 Feet; thence South  $00^{\circ}21'56''$  West, a distance of 54.92 Feet to the point of curvature of a non tangent circular curve concave to the north, having a radius of 175.00 Feet, and a central angle of  $03^{\circ}10'38''$ ; thence from a tangent bearing of South  $89^{\circ}38'04''$  East, run easterly along the arc of said curve an arc distance of 9.70 Feet; thence South  $00^{\circ}21'56''$  West, a distance of 115.28 Feet to a point on the South line of said Section 22; thence South  $89^{\circ}58'00''$  West along the said South line and the Easterly extension of the South line of said Ventana Phase Two, a distance of 1,014.00 Feet to the POINT-OF-BEGINNING.  
Containing 27.083 Acres of land more or less.

PREPARED BY AND RETURN TO:  
Plantation Point, L.L.C.  
1688 W. Hibiscus Blvd.  
Melbourne, FL 32901



CFN 2002301553 11-26-2002 03:03 pm  
OR Book/Page: 4748 / 2645

**SECOND AMENDMENT TO DECLARATION  
OF COVENANTS, CONDITIONS AND RESTRICTIONS**

**THIS SECOND AMENDMENT TO DECLARATION OF COVENANTS, CONDITIONS AND RESTRICTIONS**, (hereinafter referred to as the "Amendment"), made as of the 25 day of November, 2002, by **PLANTATION POINT, L.L.C.**, a Florida Limited Liability Company, hereinafter referred to as "Declarant" or as "Developer".

**WITNESSETH:**

**WHEREAS**, the Developer originally platted the property (the "Property") as Plantation Point Phase One according to the Plat thereof as recorded in Plat Book 48, Pages 83 through 86, inclusive; and Plantation Point Phase Two as recorded in Plat Book 49, Pages 14-15, inclusive, all of the Public Records of Brevard County, Florida, and which Property is subject to the Declaration of Covenants, Conditions and Restrictions for Plantation Point Subdivision as recorded in Official Records Book 4700, Page 1991, (the "Declaration"), and all amendments thereto, the Articles of Incorporation of Plantation Point Homeowners Association of Brevard, Inc., as recorded in Official Records Book 4700, Page 2022, and the By-Laws of Plantation Point Homeowners Association of Brevard, Inc. as recorded in Official Records Book 4700, Page 2034, all of the Public Records of Brevard County, Florida;

**WHEREAS**, pursuant to Article VIII, Section 2 of the Declaration, the Declarant may change, modify or amend any provision of this Declaration in whole or in part by executing a written instrument making such changes and having the same duly recorded in the Public Records of Brevard County, Florida.

**NOW THEREFORE**, in consideration of the premises, the Declarant does hereby amend the Declaration by as follows:

1. The first **WHEREAS** clause in the First Amendment to Declaration of Covenants, Conditions and Restrictions as recorded in Official Records Book 4732, Page 3650, is amended to read as follows:

**WHEREAS**, the Developer originally platted the property (the "Property") as Plantation Point Phase One according to the Plat thereof as recorded in Plat Book 48, Pages 83 through 86, inclusive, of the Public Records of Brevard County, Florida, and which Property is subject to the Declaration of Covenants, Conditions and Restrictions for Plantation Point Subdivision as recorded in Official Records Book 4700, Page 1991, (the "Declaration"), and all amendments thereto, the Articles of Incorporation of Plantation Point Homeowners Association of Brevard, Inc., as recorded in Official Records Book 4700, Page 2022, and the By-Laws of Plantation Point Homeowners Association of Brevard, Inc. as recorded in Official Records Book 4700, Page 2034, all of the Public Records of Brevard County, Florida;

**Scott Ellis**  
Clerk Of Courts, Brevard County  
#Pgs: 2 #Names: 2  
Trust: 1.50 Rec: 9.00 Serv: 0.00  
Ded: 0.00 Excise: 0.00  
Mtg: 0.00 Int Tax: 0.00


2. The following property is added to ARTICLE IV, Section 7., Conservation Easement Areas.

The Conservation Easement Areas known as Tract J, and portions of Lots 69, 70, and portions of 78 through 81, inclusive, of the Plat of Plantation Point, Phase Two, as recorded in Plat Book 49, Pages 14 and 15, of the Public Records of Brevard County, Florida.


3. All other terms and conditions of the Declaration shall remain unchanged and in full force and effect.

**IN WITNESS WHEREOF**, the undersigned, being the Declarant herein, has caused these presents to be executed in its name by its duly authorized officer, as of the day and year first above written.

Signed, sealed and delivered  
in the presence of:

  
Witness  
**BONNIE L. KENNEDY**

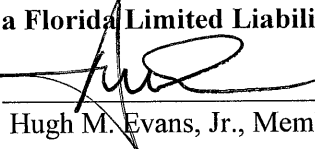
Print Name

  
Witness  
**Judith A. Devault**

Print Name


**PLANTATION POINT L.L.C.,  
a Florida Limited Liability Company**

BY:


  
Hugh M. Evans, Jr., Member

**STATE OF FLORIDA  
COUNTY OF BREVARD**

I HEREBY CERTIFY that on the 25 day of November, 2002, before me, an officer duly authorized in the State and in the County aforesaid to take acknowledgments, personally appeared **HUGH M. EVANS, JR.** as a Member of **PLANTATION POINT L.L.C.**, a Florida Limited Liability Company, to me known to be the person described in and who executed the foregoing instrument and acknowledged before me that he executed the same. The said person was not under oath.

  
Notary


My Commission Expires



CFN 2002301553

OR Book/Page: 4748 / 2646

PREPARED BY AND RETURN TO:  
Plantation Point, L.L.C.  
1688 W. Hibiscus Blvd.  
Melbourne, FL 32901



CFN 2003197226 07-01-2003 02:09 pm  
DR Book/Page: 4963 / 1476

**THIRD AMENDMENT TO DECLARATION  
OF COVENANTS, CONDITIONS AND RESTRICTIONS**

**THIS THIRD AMENDMENT TO DECLARATION OF COVENANTS, CONDITIONS AND RESTRICTIONS**, (hereinafter referred to as the "Amendment"), made as of the 25th day of June, 2003, by **PLANTATION POINT, L.L.C.**, a Florida Limited Liability Company, hereinafter referred to as "Declarant" or as "Developer".

**WITNESSETH:**

**WHEREAS**, the Developer originally platted the property (the "Property") as Plantation Point Phase One according to the Plat thereof as recorded in Plat Book 48, Pages 83 through 86, inclusive; and Plantation Point Phase Two as recorded in Plat Book 49, Pages 14-15, inclusive, all of the Public Records of Brevard County, Florida, and which Property is subject to the Declaration of Covenants, Conditions and Restrictions for Plantation Point Subdivision as recorded in Official Records Book 4700, Page 1991, (the "Declaration"), and all amendments thereto, the Articles of Incorporation of Plantation Point Homeowners Association of Brevard, Inc., as recorded in Official Records Book 4700, Page 2022, and the By-Laws of Plantation Point Homeowners Association of Brevard, Inc. as recorded in Official Records Book 4700, Page 2034, all of the Public Records of Brevard County, Florida;

**WHEREAS**, pursuant to Article VIII, Section 2 of the Declaration, the Declarant may change, modify or amend any provision of this Declaration in whole or in part by executing a written instrument making such changes and having the same duly recorded in the Public Records of Brevard County, Florida.

**NOW THEREFORE**, in consideration of the premises, the Declarant does hereby amend the Declaration by as follows:

1. ARTICLE II, ARCHITECTURAL AND AESTHETIC REQUIREMENTS, Section 13. Fence Requirement along Barnes Boulevard, is deleted in its entirety and replaced with the following:

Section 13. Fence Requirement along Barnes Boulevard

The Declarant/Developer will install a six (6') foot white vinyl fence along Lots 1-8, inclusive, and Lots 113-119, inclusive, as shown on the Plat of Plantation Point, Phase One, recorded in Plat Book 48, Pages 83-86, inclusive, Public Records of Brevard County, Florida, and pursuant to the setbacks contained in that certain Landscape Slope and Sidewalk Easement recorded in Official Records Book 4963, Page 1473, and that certain Drainage Easement recorded in Official Records Book 4963 Page 1470, all of the Public Records of Brevard County, Florida. The Homeowners Association shall be responsible for maintaining the fence along these Lots.

**Scott Ellis**

Clerk Of Courts, Brevard County

#Pgs: 2	#Names: 2	
Trust: 1.50	Rec: 9.00	Serv: 0.00
Rec: 0.00		Excise: 0.00
Mtg: 0.00		Int Tax: 0.00

2. ARTICLE IV, PROPERTY RIGHTS AND REQUIREMENTS, is amended to add the following section:

Section 10. Maintenance of Landscape Slope and Sidewalk Easement.

It shall be the duty of the Association to maintain the fifteen (15') foot landscape slope and sidewalk easement area along Lots 1-8, inclusive, and Lots 113-119, inclusive, as described in that certain Landscape Slope and Sidewalk Easement recorded in Official Records Book 4963, Page 1473, Public Records of Brevard County, Florida. Said duty shall include the obligation to cut grass, cut any trees, bushes or shrubbery, make any grading of the soil, or take any other similar actions reasonably necessary to maintain reasonable standards of health, safety and appearance.

3. All other terms and conditions of the Declaration shall remain unchanged and in full force and effect.

**IN WITNESS WHEREOF**, the undersigned, being the Declarant herein, has caused these presents to be executed in its name by its duly authorized officer, as of the day and year first above written.

Signed, sealed and delivered  
in the presence of:

Bonnie L. Kennedy  
Witness  
**BONNIE L. KENNEDY**

Print Name  
[Signature]

Witness  
**Stephanie D. Clark**  
Print Name

**PLANTATION POINT L.L.C.,  
a Florida Limited Liability Company**

BY: [Signature]  
Hugh M. Evans, Jr., Member




CFN 2003197226

OR Book/Page: 4963 / 1477

**STATE OF FLORIDA  
COUNTY OF BREVARD**

**I HEREBY CERTIFY** that on the 25 day of June, 2003, before me, an officer duly authorized in the State and in the County aforesaid to take acknowledgments, personally appeared **HUGH M. EVANS, JR.** as a Member of **PLANTATION POINT L.L.C.**, a Florida Limited Liability Company, to me known to be the person described in and who executed the foregoing instrument and acknowledged before me that he executed the same. The said person was not under oath.

Bonnie L. Kennedy  
Notary



HC

PREPARED BY AND RETURN TO:  
Plantation Point, L.L.C.  
1688 W. Hibiscus Blvd.  
Melbourne, FL 32901



CFN 2003238924 08-06-2003 11:50 am  
OR Book/Page: 5006 / 2466

**FOURTH AMENDMENT TO DECLARATION  
OF COVENANTS, CONDITIONS AND RESTRICTIONS**

**THIS FOURTH AMENDMENT TO DECLARATION OF COVENANTS, CONDITIONS AND RESTRICTIONS**, (hereinafter referred to as the "Amendment"), made as of the 4 day of August, 2003, by **PLANTATION POINT, L.L.C.**, a Florida Limited Liability Company, hereinafter referred to as "Declarant" or as "Developer".

**WITNESSETH:**

**WHEREAS**, the Developer originally platted the property (the "Property") as Plantation Point Phase One according to the Plat thereof as recorded in Plat Book 48, Pages 83 through 86, inclusive; and Plantation Point Phase Two as recorded in Plat Book 49, Pages 14-15, inclusive, all of the Public Records of Brevard County, Florida, and which Property is subject to the Declaration of Covenants, Conditions and Restrictions for Plantation Point Subdivision as recorded in Official Records Book 4700, Page 1991, (the "Declaration"), and all amendments thereto, the Articles of Incorporation of Plantation Point Homeowners Association of Brevard, Inc., as recorded in Official Records Book 4700, Page 2022, and the By-Laws of Plantation Point Homeowners Association of Brevard, Inc. as recorded in Official Records Book 4700, Page 2034, all of the Public Records of Brevard County, Florida;

**WHEREAS**, pursuant to Article VIII, Section 2 of the Declaration, the Declarant may change, modify or amend any provision of this Declaration in whole or in part by executing a written instrument making such changes and having the same duly recorded in the Public Records of Brevard County, Florida.

**NOW THEREFORE**, in consideration of the premises, the Declarant does hereby amend the Declaration by as follows:

1. Exhibit "C" is deleted in its entirety and replaced with the amended attached Exhibit "C".
2. All other terms and conditions of the Declaration shall remain unchanged and in full force and effect.

**Scott Ellis**  
Clerk Of Courts, Brevard County

#Pgs: 3	#Names: 2	
Trust: 2.00	Rec: 13.00	Serv: 0.00
Doc: 0.00		Excise: 0.00
Mtg: 0.00		nt Tax: 0.00

IN WITNESS WHEREOF, the undersigned, being the Declarant herein, has caused these presents to be executed in its name by its duly authorized officer, as of the day and year first above written.

Signed, sealed and delivered  
in the presence of:

**PLANTATION POINT L.L.C.,  
a Florida Limited Liability Company**

*Bonnie L. Kennedy*  
Witness

BY:

*[Signature]*  
Hugh M. Evans, Jr., Member

**BONNIE L. KENNEDY**

Print Name

*Stacy Hale*

Witness

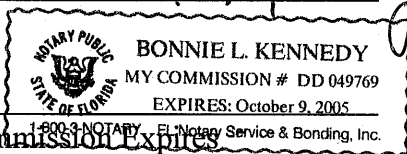
**Stacy Hale**

Print Name

**STATE OF FLORIDA  
COUNTY OF BREVARD**

I HEREBY CERTIFY that on the 4 day of August, 2003, before me, an officer duly authorized in the State and in the County aforesaid to take acknowledgments, personally appeared **HUGH M. EVANS, JR.** as a Member of **PLANTATION POINT L.L.C.**, a Florida Limited Liability Company, to me known to be the person described in and who executed the foregoing instrument and acknowledged before me that he executed the same. The said person was not under oath.

*Bonnie L. Kennedy*  
Notary



My Commission Expires



CFN 2003238924  
OR Book/Page: 5006 / 2467



**Exhibit "C"**

No primary building, other than that allowed by City Code, shall be located nearer than:

Front = 25'

Rear = 20' (15' with screened porch)

Side = 7.5' on one side, 10' on the other side

Side corner - 25' to either Right-of-Way



CFN 2003238924

OR Book/Page: 5006 / 2468



PREPARED BY AND RETURN  
 Plantation Point, L.L.C.  
 1688 W. Hibiscus Blvd.  
 Melbourne, FL 32901

CFN 2003255738 08-20-2003 12:30 pm  
 OR Book/Page: 5023 / 1102

**Scott Ellis**

Clerk Of Courts, Brevard County

#Pgs: 4 #Names: 2  
 Trust: 2.50 Rec: 17.00 Serv: 0.00  
 Debt: 0.00 Excise: 0.00  
 Mtg: 0.00 nt Tax: 0.00

**FIFTH AMENDMENT TO DECLARATION  
 OF COVENANTS, CONDITIONS AND RESTRICTIONS**

**THIS FIFTH AMENDMENT TO DECLARATION OF COVENANTS, CONDITIONS AND RESTRICTIONS**, (hereinafter referred to as the "Amendment"), made as of the 20 day of August, 2003, by **PLANTATION POINT, L.L.C.**, a Florida Limited Liability Company, hereinafter referred to as "Declarant" or as "Developer".

**WITNESSETH:**

**WHEREAS**, the Developer originally platted the property (the "Property") as Plantation Point Phase One according to the Plat thereof as recorded in Plat Book 48, Pages 83 through 86, inclusive; and Plantation Point Phase Two as recorded in Plat Book 49, Pages 14-15, inclusive, all of the Public Records of Brevard County, Florida, and which Property is subject to the Declaration of Covenants, Conditions and Restrictions for Plantation Point Subdivision as recorded in Official Records Book 4700, Page 1991, (the "Declaration"), and all amendments thereto, the Articles of Incorporation of Plantation Point Homeowners Association of Brevard, Inc., as recorded in Official Records Book 4700, Page 2022, and the By-Laws of Plantation Point Homeowners Association of Brevard, Inc. as recorded in Official Records Book 4700, Page 2034, all of the Public Records of Brevard County, Florida;

**WHEREAS**, pursuant to Article VIII, Section 2 of the Declaration, the Declarant may change, modify or amend any provision of this Declaration in whole or in part by executing a written instrument making such changes and having the same duly recorded in the Public Records of Brevard County, Florida.

**NOW THEREFORE**, in consideration of the premises, the Declarant does hereby amend the Declaration by as follows:

1. Section 10. Fences, Walls, Hedges, Mass Plantings of Any Type., sub-sections (e) and (f) are deleted in entirety and replaced with the following:

(e) No fence may be constructed of wood, wire, chain link or cyclone style of fencing on any Lot.

(f) All fences to be constructed in the Subdivision shall be constructed of white vinyl/pvc/white buff tech design or black aluminum/wrought iron design types as further described herein. All fences to be constructed in the Subdivision shall be of uniform design and finish. Any fence visible from any street must be constructed of white buff tech style. The type and style shall be decided by the Committee. Prior to construction of a fence or wall on any Lot, the Owner must submit to the Committee for review and approval, a detailed sketch showing the type and location, and confirming the use of the pre-approved style and color of the proposed fence or wall.

2. The following sub-section (g) is added to Section 10. Fences, Walls, Hedges, Mass Plantings of Any Type.:

(g) Lots 90 and 91, 93-112, 124, 126-131, inclusive, 133 and 134, as shown on the Plat of Plantation Point Phase One, as recorded in Plat Book 48, Pages 83-85, inclusive, Public Records of Brevard County, Florida; and Lots 79-88, as shown on the Plat of Plantation Point Phase Two, as recorded in Plat Book 49, Pages 14-15, Public Records of Brevard County, Florida, are considered lake-front/conservation Lots. Any fence constructed along these Lots will have the following restrictions:

- i) Same fence material and design as indicated in f) above;
- ii) No fence may exceed four (4') feet in height along the rear property line;
- iii) All fences must be four (4') feet in height from the rear property line toward the residence for a distance of 20' (the rear setback line as defined in Exhibit "C" of the Declaration of Covenants, Conditions and Restriction) and must be constructed of the black aluminum material;
- iv) Fences may increase up to six (6') feet for the remainder of the distance along the property line not to go closer than ten (10') from either side of the front of the residence and must be constructed of white buff-tech/pvc material.
- v) Four (4') feet picket style black aluminum fences must be used along the rear property line of the lake-front/conservation area lots, to permit a view of the lake/conservation areas.
- vi) A gate must be installed along the rear property line to allow homeowners to maintain the area down to the waters edge on all lake lots.

3. Exhibit "C" is deleted in its entirety and replaced with the amended attached Exhibit "C".

4. All other terms and conditions of the Declaration shall remain unchanged and in full force and effect.

**IN WITNESS WHEREOF**, the undersigned, being the Declarant herein, has caused these presents to be executed in its name by its duly authorized officer, as of the day and year first above written.

Signed, sealed and delivered  
in the presence of:

Bonnie L. Kennedy  
Witness

**BONNIE L. KENNEDY**  
Print Name

Valerie P. Wright  
Witness

**Valerie P. Wright**  
Print Name

**PLANTATION POINT L.L.C.,**  
**a Florida Limited Liability Company**

BY: [Signature]  
Hugh M. Evans, Jr., Member

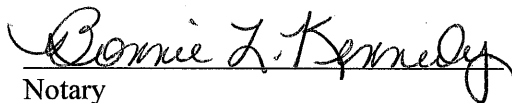


CFN 2003255738

OR Book/Page: 5023 / 1103

**STATE OF FLORIDA  
COUNTY OF BREVARD**


I HEREBY CERTIFY that on the 20 day of August, 2003, before me, an officer duly authorized in the State and in the County aforesaid to take acknowledgments, personally appeared **HUGH M. EVANS, JR.** as a Member of **PLANTATION POINT L.L.C.**, a Florida Limited Liability Company, to me known to be the person described in and who executed the foregoing instrument and acknowledged before me that he executed the same. The said person was not under oath.



Notary

**BONNIE L. KENNEDY**

My Commission Expires



CFN 2003255738

OR Book/Page: 5023 / 1104

**Exhibit "C"**

No primary building, other than that allowed by City Code, shall be located nearer than:

Front = 25'

Rear = 20' (15' with screened porch)

Side = 7.5'

Side corner - 25' to either Right-of-Way



CFN 2003255738

OR Book/Page: 5023 / 1105

Scott Ellis

Clerk Of Courts, Brevard County

#Pgs: 3

#Names: 2

Trust: 2.00

Rec: 13.00


Serv: 0.00

Doc: 0.00

Excise: 0.00

Mtg: 0.00

Int Tax: 0.00



OR Book/Page: 5237 / 0094

PREPARED BY AND RETURN TO:  
Plantation Point, L.L.C.  
1682 W. Hibiscus Blvd.  
Melbourne, FL 32901

**SIXTH AMENDMENT TO DECLARATION  
OF COVENANTS, CONDITIONS AND RESTRICTIONS**

**THIS SIXTH AMENDMENT TO DECLARATION OF COVENANTS, CONDITIONS AND RESTRICTIONS**, (hereinafter referred to as the "Amendment"), made as of the 23 day of March, 2004, by **PLANTATION POINT, L.L.C.**, a Florida Limited Liability Company, hereinafter referred to as "Declarant" or as "Developer".

**WITNESSETH:**

**WHEREAS**, the Developer originally platted the property (the "Property") as Plantation Point Phase One according to the Plat thereof as recorded in Plat Book 48, Pages 83 through 86, inclusive; and Plantation Point Phase Two as recorded in Plat Book 49, Pages 14-15, inclusive, all of the Public Records of Brevard County, Florida, and which Property is subject to the Declaration of Covenants, Conditions and Restrictions for Plantation Point Subdivision as recorded in Official Records Book 4700, Page 1991, (the "Declaration"), and all amendments thereto, the Articles of Incorporation of Plantation Point Homeowners Association of Brevard, Inc., as recorded in Official Records Book 4700, Page 2022, and the By-Laws of Plantation Point Homeowners Association of Brevard, Inc. as recorded in Official Records Book 4700, Page 2034, all of the Public Records of Brevard County, Florida;

**WHEREAS**, pursuant to Article VIII, Section 2 of the Declaration, the Declarant may change, modify or amend any provision of this Declaration in whole or in part by executing a written instrument making such changes and having the same duly recorded in the Public Records of Brevard County, Florida.

**NOW THEREFORE**, in consideration of the premises, the Declarant does hereby amend the Declaration by as follows:

1. Article II, ARCHITECTURAL AND AESTHETIC REQUIREMENTS, Section 5. Landscaping. Exhibit "B", item (a) is deleted in its entirety and replaced with the following:

**Exhibit "B"**

- (a) A minimum of four (4) trees are required to be planted at each residence. At least two (2) Live Oak trees in 30 gallon containers or equivalent, not less than 10' to 12' feet in height with 4' to 5' of spread and 2" in caliper at breast height and two (2) of any of the following type trees in not less than 15 gallon containers or equivalent, 7' to 9' feet in height with 3' to 4' of spread and 1" in caliper at breast height: Live Oak, Laurel Oak, Magnolia, Maple or East Palatka Holly. Three (3)



Sable Palms, Queen Palms or Washintonia Palms may be substituted for any two (2) of the trees listed above, except for the required two (2) thirty (30) gallon Live Oak trees. Two (2) trees shall be planted in the front setback of the residence, including one (1) of the thirty (30) gallon Live Oak trees. The trees shall remain perpetually on each lot. Notwithstanding the foregoing, trees must conform to any stricter standards required by any applicable governmental entity. In the event any of the trees die either by disease or neglect, they shall be replanted with the same or other approved type of tree to comply with these minimum requirements. Upon notification by the Association and/or the local governing agency, each homeowner shall have thirty (30) days to replant/replace said trees required under these restrictions.

2. ARTICLE III, GENERAL RESTRICTIONS - USE AND OCCUPANCY, Section 10. Fences, Walls, Hedges, Mass Plantings of Any Type., sub-section (f) is deleted in its entirety and replaced with the following section:

(f) All fences to be constructed in the Subdivision shall be constructed of white vinyl/pvc/white buff tech design or black aluminum/wrought iron design types as further described herein. All fences to be constructed in the Subdivision shall be of uniform design and finish. The type and style shall be decided by the Committee. Prior to construction of a fence or wall on any Lot, the Owner must submit to the Committee for review and approval, a detailed sketch showing the design type and location, and confirming the use of the pre-approved style and color of the proposed fence or wall.

3. ARTICLE III, GENERAL RESTRICTIONS - USE AND OCCUPANCY, Section 10. Fences, Walls, Hedges, Mass Plantings of Any type., sub-section (g) item (iv) is deleted in its entirety and replaced with the following:

iv) Fences may increase up to six (6') feet for the remainder of the distance along the property line but may not go further forward on a Lot than ten (10') feet behind the front building line of any residence. Fences increased to six (6') feet privacy, must use white buff-tech/pvc material.

4. ARTICLE III, GENERAL RESTRICTIONS - USE AND OCCUPANCY, Section 31, Air Conditioning. is deleted in its entirety and replaced with the following:

Section 31. Air Conditioning.

No window or wall air conditioning units shall be permitted in any improvements located within the Subdivision. All air conditioning units shall be placed behind or to the side of each residence, with landscape or fence screening if visible from any street (including any side street in the case of a corner lot).

5. All other terms and conditions of the Declaration shall remain unchanged and in full force and effect.

IN WITNESS WHEREOF, the undersigned, being the Declarant herein, has caused these presents to be executed in its name by its duly authorized officer, as of the day and year first above written.

Signed, sealed and delivered  
in the presence of:

**PLANTATION POINT L.L.C.,  
a Florida Limited Liability Company**

Bonnie L. Kennedy  
Witness **BONNIE L. KENNEDY**

BY: [Signature]  
Hugh M. Evans, Jr., Member

Print Name

Stacy Hale  
Witness **Stacy Hale**

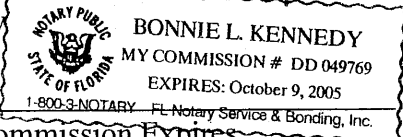
Print Name



CFN:2004089885  
OR Book/Page: 5237 / 0096

**STATE OF FLORIDA  
COUNTY OF BREVARD**

I HEREBY CERTIFY that on the 23 day of March, 2004, before me, an officer duly authorized in the State and in the County aforesaid to take acknowledgments, personally appeared **HUGH M. EVANS, JR.** as a Member of **PLANTATION POINT L.L.C.**, a Florida Limited Liability Company, to me known to be the person described in and who executed the foregoing instrument and acknowledged before me that he executed the same. The said person was not under oath.

Bonnie L. Kennedy  
Notary   
My Commission Expires