

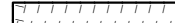





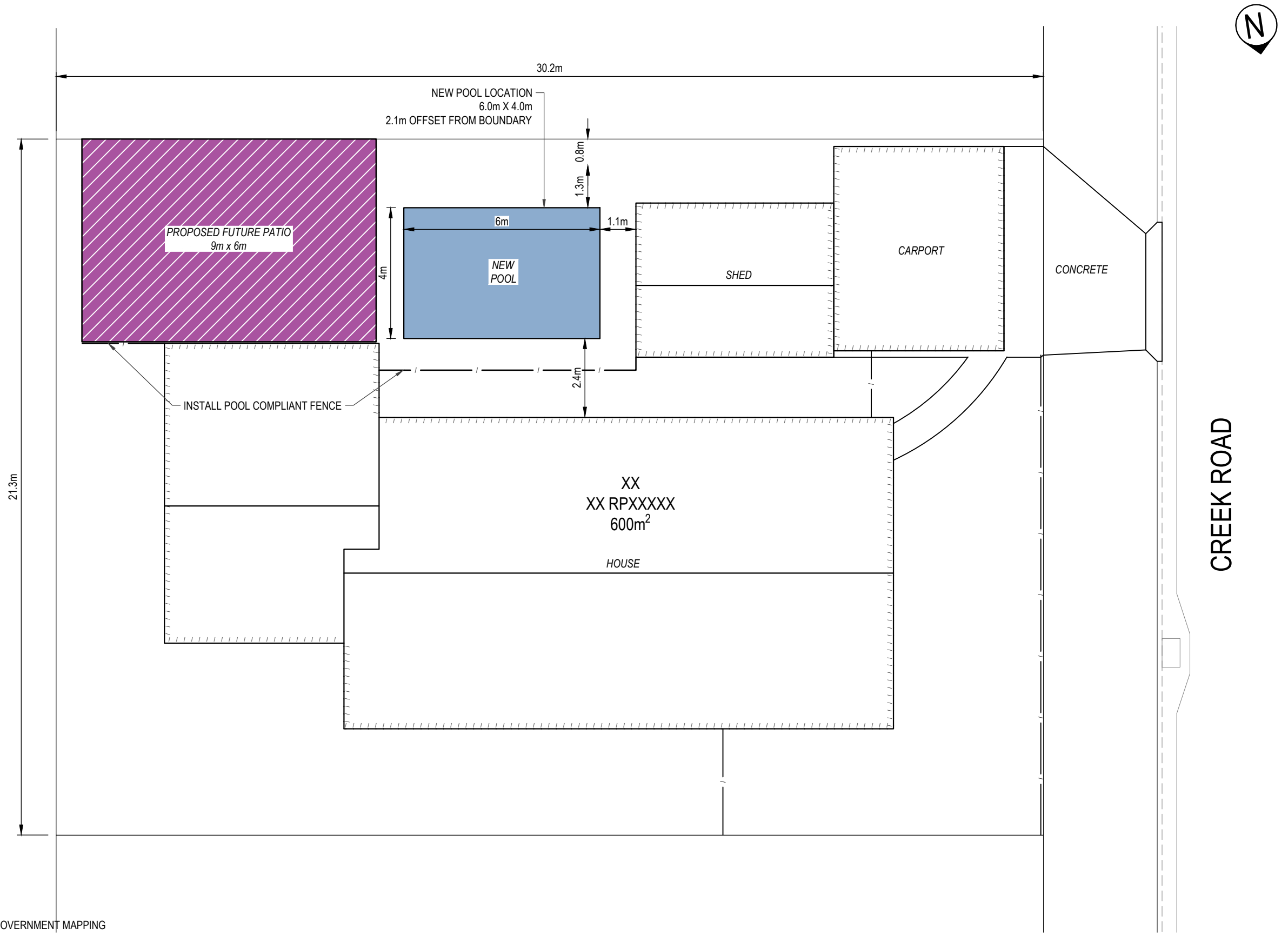


# LEGEND

-  EXISTING KERB AND CHANNEL
-  EXISTING PROPERTY BOUNDARY
-  EXISTING ROOFTOP
-  EXISTING BUILDING
-  EXISTING FENCE
-  EXISTING CONCRETE
-  PROPOSED POOL
-  PROPOSED PATIO AREA (FUTURE)

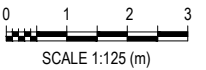


## NOTES:

1. ALL PROPERTY INFORMATION IS DERIVED FROM LOCAL GOVERNMENT MAPPING SYSTEMS IN CONJUNCTION WITH ARIEL PHOTOGRAPHY.
2. THIS SITE PLAN DOES NOT REPLACE A SURVEY OR CADASTRAL BOUNDARY SURVEY.
3. YOURSITEPLAN TAKES NO LIABILITY FOR MISINFORMATION DUE TO UPDATED MAPPING INFORMATION UNAVAILABLE AT THE TIME.

## SITE LAYOUT PLAN

SCALE 1:125



REV	DESCRIPTION	APPD	DATE
A	FOR COMMENTS	ZS	28/02/23

DRAWN	Z SOKOL
CHECKED	Z WEST
APPROVED	Z SOKOL

CLIENT	YOUR NAME HERE
DATE	FEBRUARY 2023



PROJECT	STREET NAME AND LOCATION
BASIC SITE PLAN WITH PROPOSED BUILDING SITE LAYOUT PLAN	

<b>PRELIMINARY</b>		
DRAWING No.	REVISION	
A3	230228-SP100	A