










City Limits

 Opelika





Lee County Zoning Boundary

 Zoned



Zoning District

-  Rural residential District
-  General Rural District
-  Rural Agricultural District
-  Corridor District
-  Rural Center District
-  Special District
-  Opelika City Limits
-  <all other values>

Water Features

-  Water Features
-  river
-  HStreamClip
-  StreamClip

Building

-  Building
-  MobileHomes

roads

STCLASS

-  DIVIDED HWY
-  PAVED COUNTY RD; UNPAVED COUNTY RD