

# Travelers Woods of New England

## Bernardston, Massachusetts



<https://www.travelerswoods.com/>



152 River Street or PO Box 88 Bernardston, MA 01337



413-648-9105 - website has link to online reservation form



We stayed 7 nights and paid \$21.42 per night utilizing the 3 nights they allowed for Passport America's discount of \$20 per night



Passport America



Facilities: restrooms, showers (only curtains, no doors), laundry, propane, they provide a tank dump service on Mondays and Fridays that you can sign up & pay \$5 for, 2 dump stations, and firewood for \$6 milk crate full/\$30 cart full delivered to your site. They also have dumpsters: one for trash and one for recycling



Amenities: camp store, playground, horseshoe pits, covered pavilion with kitchen & picnic tables for rallies, basketball hoop (on grass/no court), volleyball/badminton net, group fire pit





Pets & Trails: There is a grassy area that is not fenced in and is right next to an I-91 overpass, that was designated as a dog walking area. Indi & Rubi were not fond of the noise of the big trucks hitting the rough road above. No trails on site.





Sites & Types: All sites are mostly level grassy areas. Rugs are allowed. Sites 2-8 have full hookups (closest to I-91), all other sites are electric (mostly 30AMP/some 50 AMP) and water, tenting, and rally field sites (super close together)

 Check in time is 2-8PM/Check out time by 1PM

 Our Site # 63 got direct afternoon sun, sites 65 & 66 were close to our patio side, starlink worked ok, fire pit, morning dew was heavy , gnats aplenty, picnic table <https://www.travelerswoods.com/campground-map>

 Our Stay: Monday August 26-Monday September 2, 2024

 Cell/Internet/WiFi/Starlink/etc: Lots of big trees around the outside edges of the campground. We repositioned Starlink higher on the Pole Buddy and got better service. Free campground WiFi

 Would we revisit? The area, yes but not the campground. The noise from I-91 was annoyingly loud to us. The sites were close together and the space for dogs wasn't great. The staff were very friendly, and the campground offered special events and activities over most weekends of their season.

 Area Attractions we did:

- The Bridge of Flowers was closed for renovation which we found out also meant Glacial Potholes was closed as well
- Scenic Drive via [myscenicdrives.com](https://myscenicdrives.com)
- Creamery Covered Bridge- Brattleboro, VT
- Worrall Covered Bridge – Rockingham, VT
- Bartonsville Covered Bridge - Rockingham, VT - We spoke with a neighboring woman who lives right across the railroad tracks from the bridge as she was out walking across the bridge. She told us about the video neighbors on the other side of the bridge took during Tropical Storm Irene on August 28, 2011, when the flooding of the Williams River swept the 140-year old covered bridge off its stone abutments. It floated on top of the raging river, got stuck on a corner and landed in a neighbor's yard downstream next to the Worrall Covered Bridge. <https://www.youtube.com/watch?v=ZEs8ubAw7a8>
- Vermont Vines Vineyard & Winery (Loved it)- <https://vermontvines.com/>
- Hager's Farm Market – Shelburne, MA
- Apex Orchards – Shelburne, MA