


July 2025

PLAN ACTIVITY BY COUNTY



REGIONAL TOTALS*

8
Subdivision/Lot Line
Adjustments

28
Development

10
Stormwater
Management

6
Municipal Ordinances,
Maps and Plans

378.4
Acres

**Includes preliminary and final plans*

RESIDENTIAL

NON-RESIDENTIAL

SUBDIVISIONS AND LOT LINE ADJUSTMENTS

STORMWATER MANAGEMENT

MUNICIPAL ORDINANCES, MAPS AND PLANS

RESIDENTIAL DEVELOPMENT

386 Total Units



79

SINGLE-FAMILY
DETACHED



8

TOWNHOUSES



293

APARTMENTS



6

TWINS



0

ASSISTED-
LIVING



0

MANUFACTURED
HOMES



0

CONDOS

NON-RESIDENTIAL DEVELOPMENT

897,850 Total Square Feet



16,732

COMMERCIAL



56,189

RETAIL



52,477

PUBLIC/
QUASI-PUBLIC



688,100

INDUSTRIAL



667,400

WAREHOUSE*



84,382

OFFICE



0

TRANSPORTATION



0

AGRICULTURE



0

RECREATIONAL

**Warehouse is a subset of Industrial*

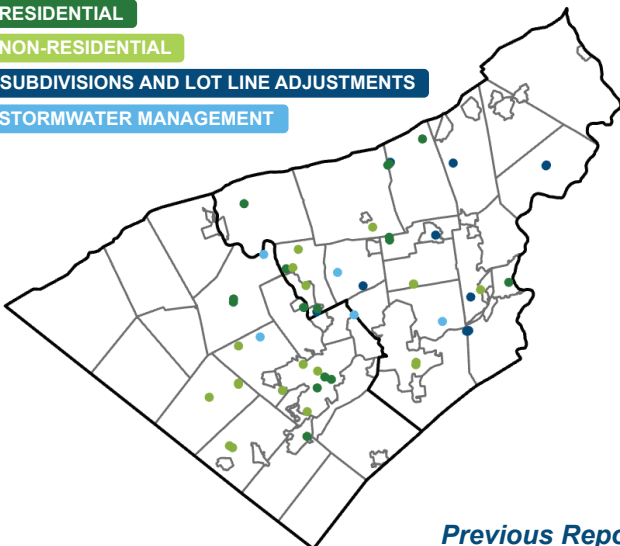
LOCATION OF DEVELOPMENT

RESIDENTIAL

NON-RESIDENTIAL

SUBDIVISIONS AND LOT LINE ADJUSTMENTS

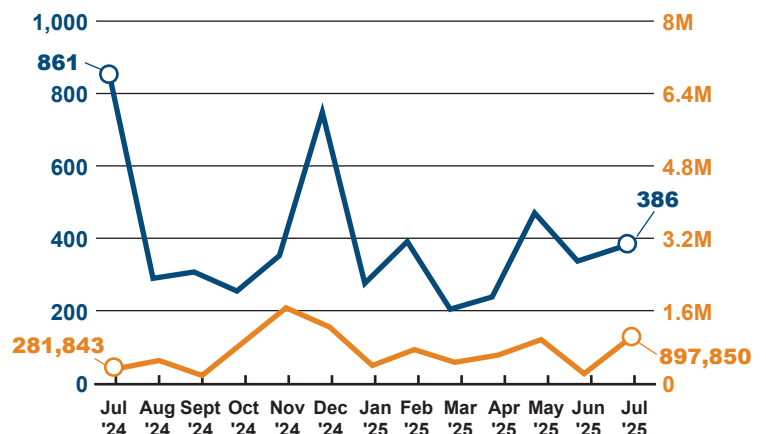
STORMWATER MANAGEMENT



YEAR TO DATE (YEAR TO YEAR)

RESIDENTIAL UNITS

NON-RESIDENTIAL SQUARE FOOTAGE



Previous Reports at lvpc.org/subdivision-data