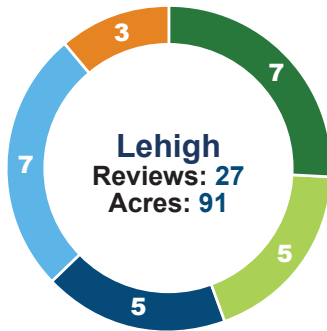


November 2025

## PLAN ACTIVITY BY COUNTY



## REGIONAL TOTALS\*

**12**  
Subdivision/Lot Line  
Adjustments

**26**  
Development

**16**  
Stormwater  
Management

**3**  
Municipal Ordinances,  
Maps and Plans

**374**  
Acres

\*Includes preliminary and final plans

RESIDENTIAL

NON-RESIDENTIAL

SUBDIVISIONS AND LOT LINE ADJUSTMENTS

STORMWATER MANAGEMENT

MUNICIPAL ORDINANCES, MAPS AND PLANS

## RESIDENTIAL DEVELOPMENT

445 Total Units



**191**

SINGLE-FAMILY  
DETACHED



**0**

TOWNHOUSES



**148**

APARTMENTS



**106**

TWINS



**0**

ASSISTED-  
LIVING



**0**

MANUFACTURED  
HOMES



**0**

CONDOS

## NON-RESIDENTIAL DEVELOPMENT

47,455 Total Square Feet



**41,619**

COMMERCIAL



**0**

RETAIL



**0**

PUBLIC/  
QUASI-PUBLIC



**0**

INDUSTRIAL



**0**

WAREHOUSE\*



**1,190**

OFFICE



**0**

TRANSPORTATION



**0**

AGRICULTURE



**4,646**

RECREATIONAL

\*Warehouse is a subset of Industrial

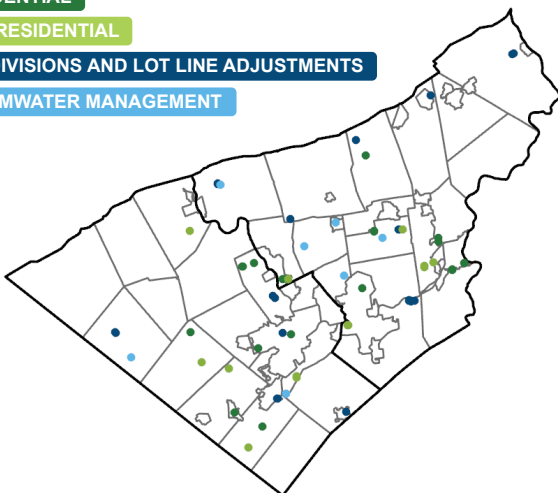
## LOCATION OF DEVELOPMENT

RESIDENTIAL

NON-RESIDENTIAL

SUBDIVISIONS AND LOT LINE ADJUSTMENTS

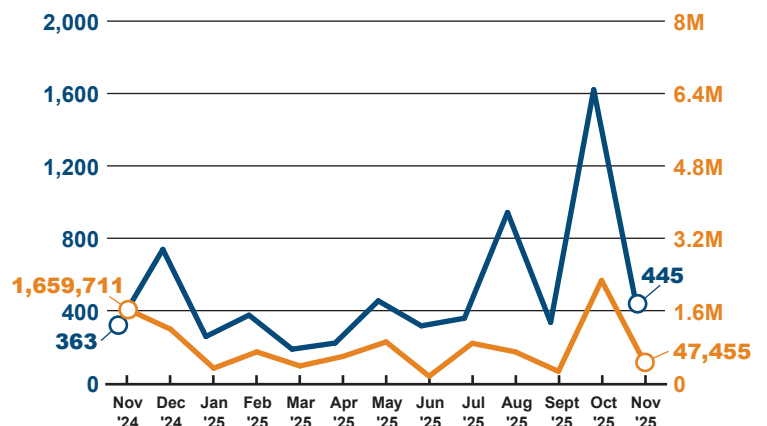
STORMWATER MANAGEMENT



## YEAR-TO-DATE (YEAR-TO-YEAR)

RESIDENTIAL UNITS

NON-RESIDENTIAL SQUARE FOOTAGE



Previous Reports at [lvpc.org/subdivision-data](http://lvpc.org/subdivision-data)