



***Ministry of Forests
Vancouver Forest Region***



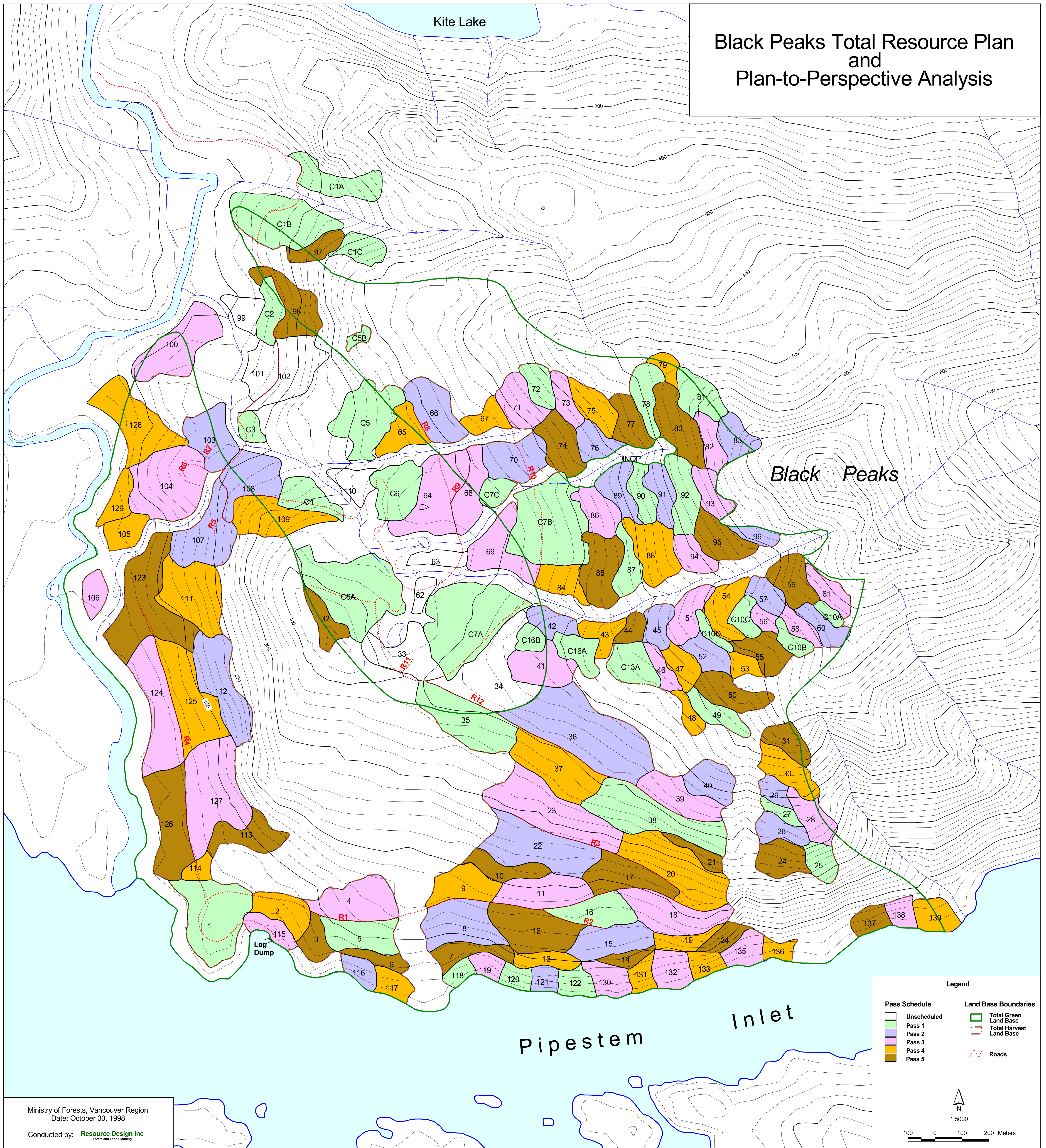
***Black Peaks Total Resource Plan
and
Plan to Perspective Analysis***

November 30, 1998

Viewpoint 14



Black Peaks Total Resource Plan and Plan-to-Perspective Analysis

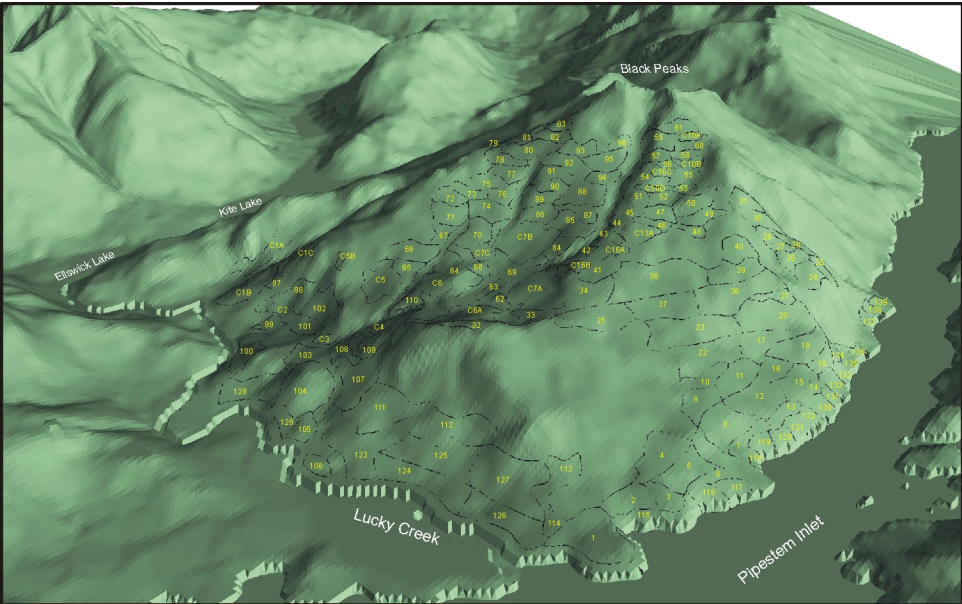


Ministry of Forests, Vancouver Region
Date: October 30, 1998
Conducted by: **Resource Design Inc.**
Forest and Land Planning

Legend

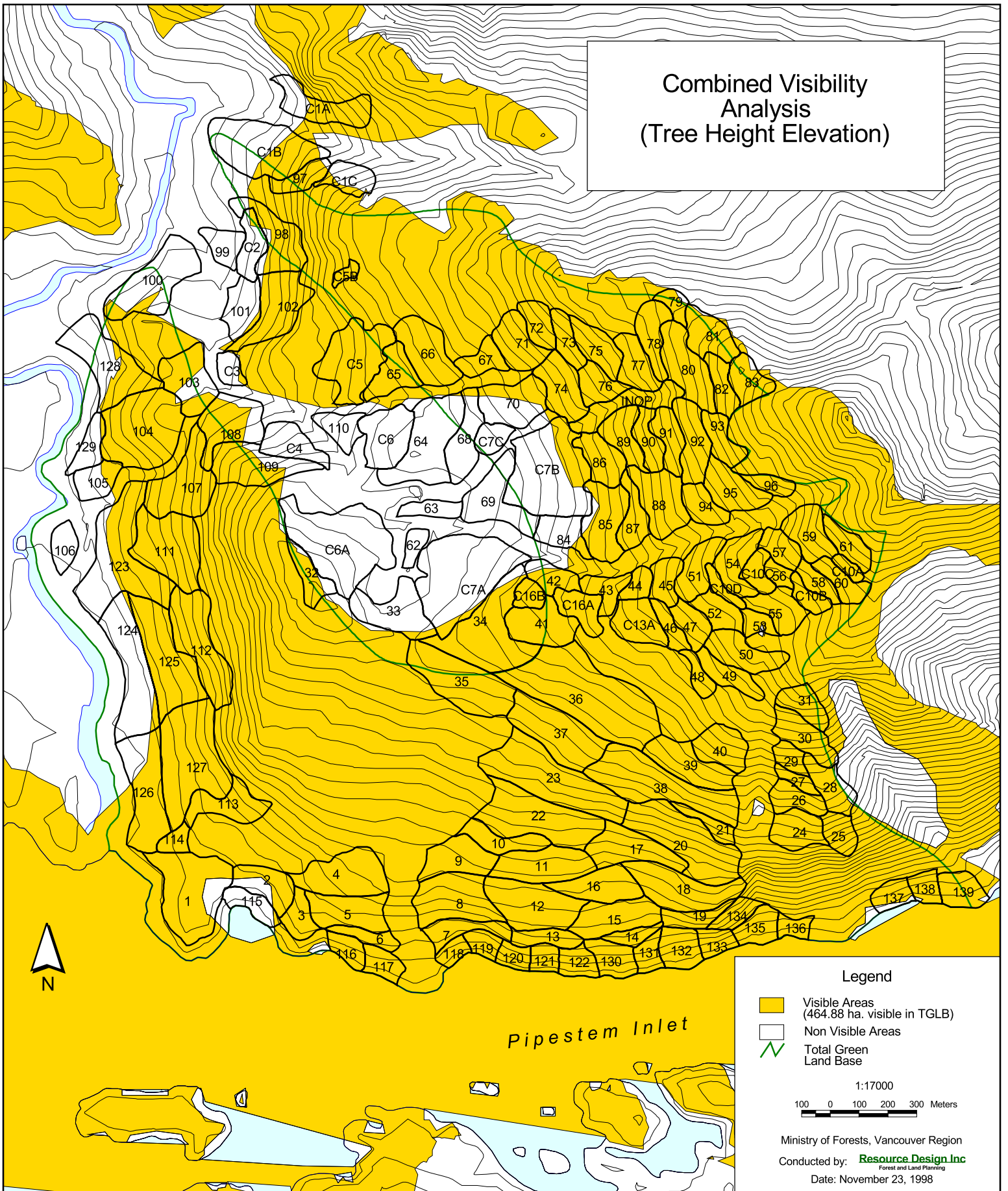
Unscheduled	Total Green Land Base
Pass 1	Total Harvest Land Base
Pass 2	Roads
Pass 3	
Pass 4	
Pass 5	

1:5000
100 0 100 200 Meters



Oblique View, Black Peaks Total Resource Plan
Ministry of Forests, Vancouver Forest Region
October 30, 1998

Combined Visibility Analysis (Tree Height Elevation)



Legend

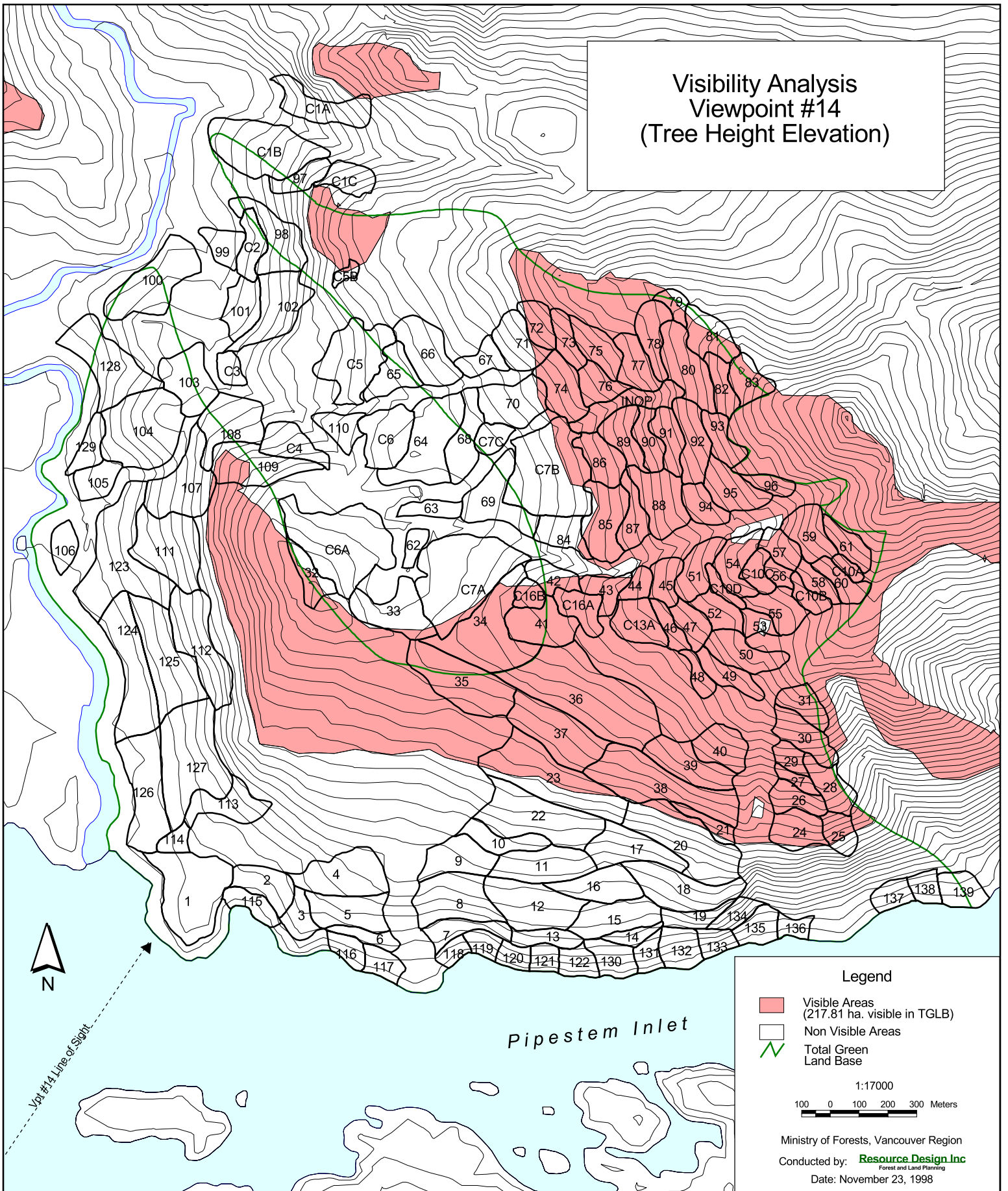
- Visible Areas (464.88 ha. visible in TGLB)
- Non Visible Areas
- Total Green Land Base

1:17000

100 0 100 200 300 Meters

Ministry of Forests, Vancouver Region
 Conducted by: **Resource Design Inc.**
Forest and Land Planning
 Date: November 23, 1998

Visibility Analysis Viewpoint #14 (Tree Height Elevation)



Legend


- Visible Areas
(217.81 ha. visible in TGLB)
- Non Visible Areas
- Total Green
Land Base

1:17000

100 0 100 200 300 Meters

Ministry of Forests, Vancouver Region
 Conducted by: **Resource Design Inc**
Forest and Land Planning
 Date: November 23, 1998


Black Peaks Total Resource Plan and Plan-to-Perspective Analysis



Viewpoint Number: 14
Pass: 2
Total Perspective Alteration: 5.90 % in Pass
Total Planimetric Alteration: 12.17 % in Pass
Client: Ministry of Forests, Vancouver Region
Date: October 30, 1998

Conducted by: **Resource Design Inc.**
Forest and Land Planning

Black Peaks Total Resource Plan and Plan-to-Perspective Analysis



Viewpoint Number: 14
Pass: 3
Total Perspective Alteration: 4.51 % in Pass
Total Planimetric Alteration: 14.59 % in Pass
Client: Ministry of Forests, Vancouver Region
Date: October 30, 1998

Conducted by: **Resource Design Inc.**
Forest and Land Planning