

Keymap Location:

Lat: 53.173

Lon: 132.19

Elv.: 5930m

FOV: 45 degrees



**J.s. Jones SANDSPIT LTD.**

**F.L. A16870, TL T0207 Visual Assessment**

*Blocks: EAST01/02Update*

July 2, 2001

**Resource Design Inc**

Forest and Land Planning Services


IDoc1

## Contents of Printed Image Document and Adobe Portable Document (PDF) on CD

1. Title Page with East Narrows Aerial Image
2. Contents
3. Viewpoint 2 Aerial Oblique
4. Viewpoint 2 View
5. Viewpoint 2 Photos
6. Viewpoint 3 View
7. Viewpoint 3 View, Lines of Force
8. Viewpoint 3 Photos
9. Viewpoint 4 Aerial Oblique
10. Viewpoint 4 View
11. Viewpoint 4 Photos
12. Information Contacts




Aerial Oblique2 Viewpoint Location:  
Lat: 53.15757  
Lon: 132.1722  
Alt: 600m  
FOV: 55 degrees


 **J.S. Jones SANDSPIT LTD.**  
F.L. A16870, TL T0207 Visual Assessment  
Blocks: *EAST01/02Update*  
July 2, 2001

**Resource Design Inc**  
Forest and Land Planning Services

IDoc3



Viewpoint 2 Location:  
Lat: 53.15757  
Lon: 132.1722  
Alt: 12m  
FOV: 55 degrees

 **J.S. Jones SANDSPIT LTD.**  
F.L. A16870, TL T0207 Visual Assessment  
Blocks: *EAST01/02Update*  
July 2, 2001

**Resource Design Inc**  
Forest and Land Planning Services

IDoc4

EAST 01/02 Location



Viewpoint 2 Photo J.s. Jones March 20, 2001, 0745 am 8' tide, 1" snow on ground, temperature 5C.


Viewpoint 2 Location:

Lat: 53.15757

Lon: 132.1722

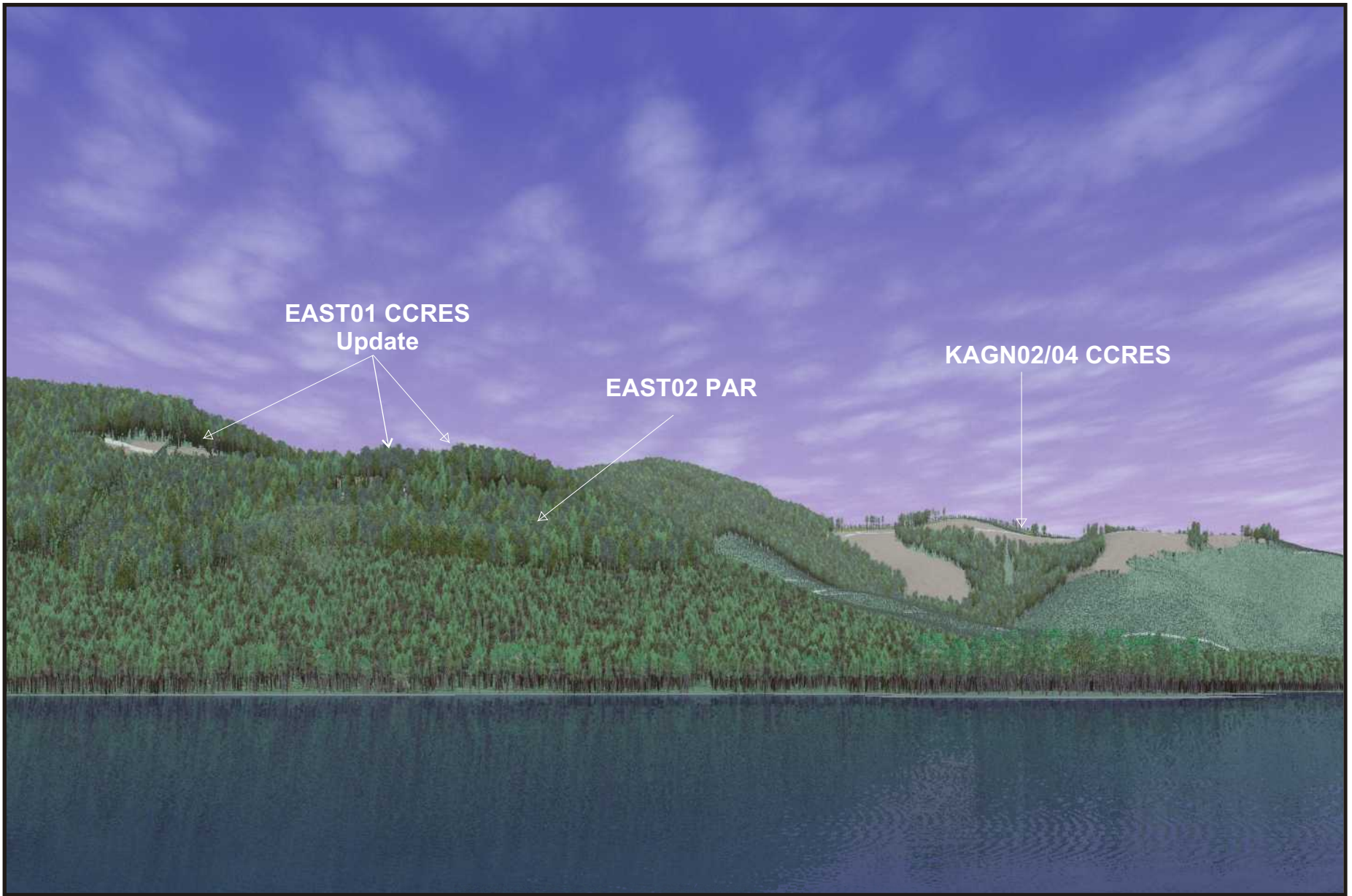
Alt: 12m

FOV: 55 degrees


 **J.S. Jones SANDSPIT LTD.**  
F.L. A16870, TL T0207 Visual Assessment  
*Blocks: EAST01/02Update*  
July 2, 2001

**Resource Design Inc**  
Forest and Land Planning Services

IDoc5



Viewpoint 3 Location:  
Lat: 53.15095  
Lon: 132.1921  
Alt: 12m  
FOV: 55 degrees


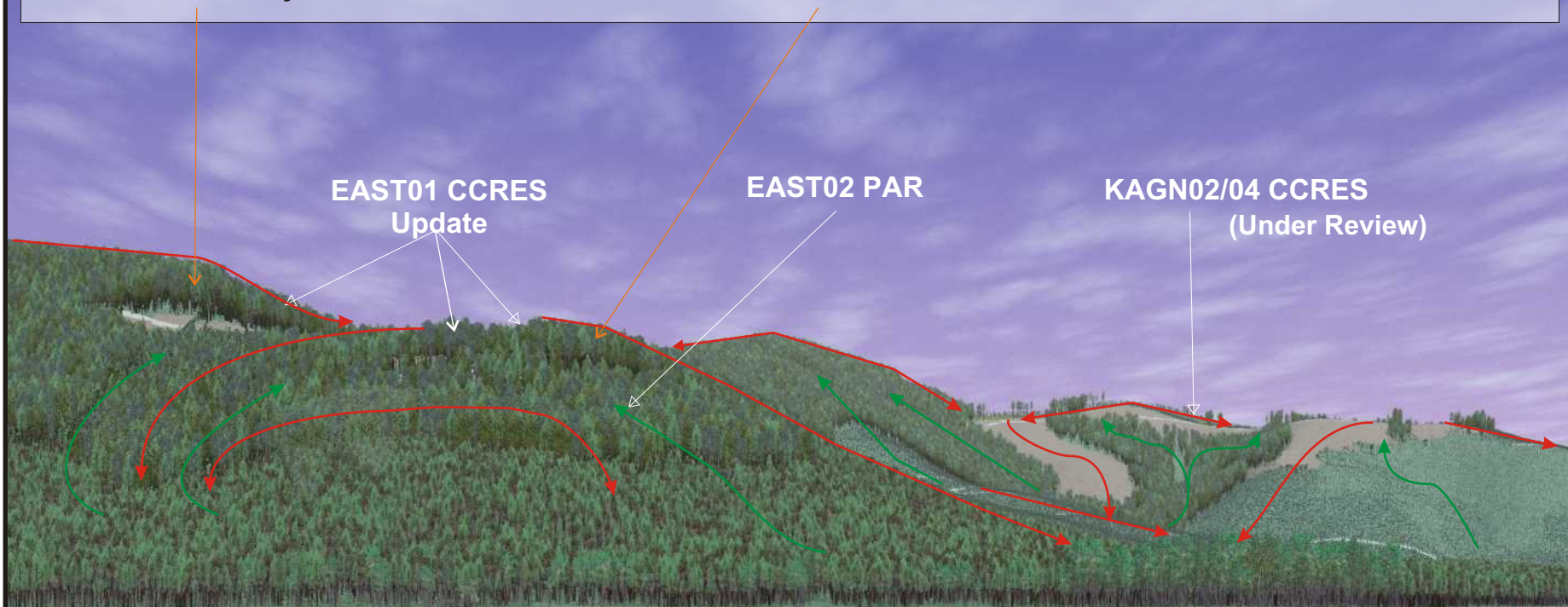
 **J.s. Jones SANDSPIT LTD.**  
F.L. A16870, TL T0207 Visual Assessment  
Blocks: *EAST01/02Update*  
July 2, 2001

**Resource Design Inc**  
Forest and Land Planning Services


Idoc6

Cap maintained; west portion of EAST01 seen as small opening rising behind mid-ground ridge. Upper edge of block conforms with back ridge line. Minor road visibility.

Cap maintained through centre of block along mid-ground ridge. Front portions of EAST01 mainly obscured by intervening screening. EAST02 mainly non-visible due to variable retention within block. No road visibility.



Viewpoint 3 Location:  
Lat: 53.15095  
Lon: 132.1921  
Alt: 12m  
FOV: 55 degrees

 **J.s. Jones SANDSPIT LTD.**  
F.L. A16870, TL T0207 Visual Assessment  
Blocks: EAST01/02Update  
July 2, 2001

**Resource Design Inc**  
Forest and Land Planning Services




**EAST01/02 Location**

**KAGN02/04 Location**



Viewpoint 3 Photo J.s. Jones March 20, 2001, 0745 AM, 8' tide, 1" snow on ground, temperature 5C.

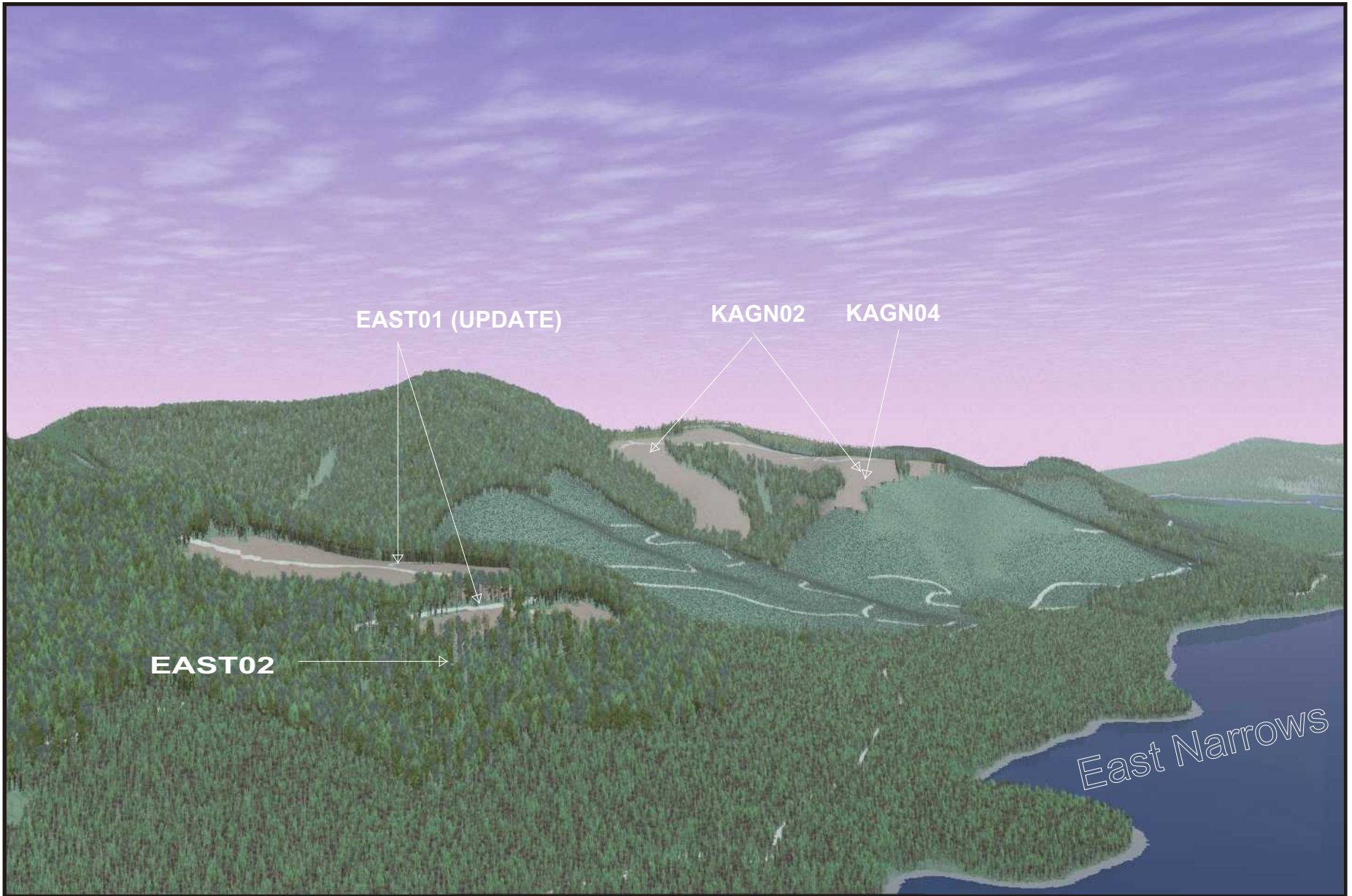
**Viewpoint 3 Location:**  
Lat: 53.15095  
Lon: 132.1921  
Alt: 12m  
FOV: 55 degrees

 **J.s. Jones SANDSPIT LTD.**  
F.L. A16870, TL T0207 Visual Assessment  
Blocks: EAST01/02Update  
July 2, 2001


**Resource Design Inc**  
Forest and Land Planning Services

Idoc8






Aerial Oblique Location:  
Lat: 53.15095  
Lon: 132.1921  
Alt: 1200m  
FOV: 55 degrees


 **J.S. Jones SANDSPIT LTD.**  
F.L. A16870, TL T0207 Visual Assessment  
Blocks: *EAST01/02Update*  
July 2, 2001

**Resource Design Inc**  
Forest and Land Planning Services

IDoc9



Viewpoint 4 Location:  
Lat: 53.14783  
Lon: 132.2049  
Elv.: 12m  
FOV: 55 degrees

 **J.S. Jones SANDSPIT LTD.**  
F.L. A16870, TL T0207 Visual Assessment  
Blocks: *EAST01/02Update*  
July 2, 2001


**Resource Design Inc**  
Forest and Land Planning Services

IDoc10



Viewpoint 4 Photo J.s. Jones March 20, 2001, 0745 AM, 8' tide, 1" snow on ground, temperature 5C.

Viewpoint 4 Location:  
Lat: 53.14783  
Lon: 132.2049  
Elv.: 12m  
FOV: 55 degrees

 **J.S. Jones SANDSPIT LTD.**  
F.L. A16870, TL T0207 Visual Assessment  
*Blocks: EAST01/02Update*  
July 2, 2001


**Resource Design Inc**  
Forest and Land Planning Services

IDoc11

FOR MORE INFORMATION, CONTACT:

Brad Tanner  
J.S. Jones Sandspit Ltd.  
P.O. Box 470  
Sandspit, B.C., Canada  
V0T 1T0  
250.637.5323

Ken B. Fairhurst, R.PF.  
Resource Design Inc  
116 - 845 Denman Street  
Vancouver, B.C., Canada  
V6G 2L7  
604.689.3195.

 **J.S. Jones SANDSPIT LTD.**  
**F.L. A16870, TL T0207 Visual Assessment**  
***Blocks: EAST01/02Update***  
**July 2, 2001**

**Resource Design Inc**  
Forest and Land Planning Services

IDoc12