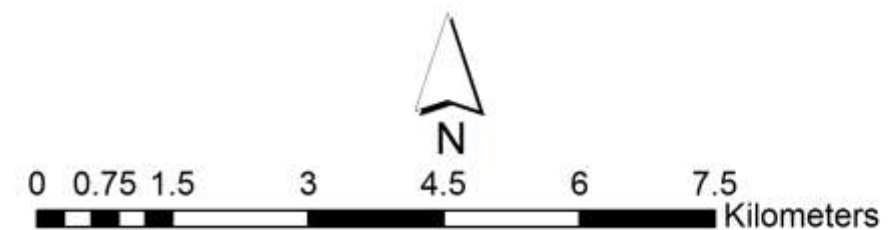


**BC Timber Sales - Kamloops Business Area  
Garrison-Copper Preliminary Layout Report #2  
Visibility Assessment 2015-2016 Blocks  
by RDI Resource Design Inc  
February 28, 2015**

- ★ Garrison\_Viewpoints
  - Trim\_Waterlines
  - Trim\_Roads
  - ▭ Manning\_Prov\_Park
  - Garrison\_Proposed\_Roads
  - GarrisonCTRClip
  - ▭ Garrison2015-16\_only
- CascadesGarrisonScenicClip**
- REC\_EVQO\_C**
- █ P
  - █ R
  - █ PR
  - █ M
  - █ RSLT\_FC\_NEW
- Hillshade**
- Value**
- High : 254
  - Low : 0



Preliminary Layout Visualization for Discussion Purposes Only - Not a Final Plan



<b>Contents</b>	
<b>Page</b>	<b>Item</b>
<b>1</b>	<b>Key Map</b>
<b>2</b>	<b>Contents</b>
<b>3</b>	<b>Potential Visibility Summary</b>
<b>4</b>	<b>Viewpoint 6 (treed?)</b>
<b>5</b>	<b>Viewpoint 6.1</b>
<b>6</b>	<b>Viewpoint 7</b>
<b>7</b>	<b>Viewpoint 10.1</b>
<b>8</b>	<b>Viewpoint 19</b>
<b>9</b>	<b>Viewpoint 21 (treed?)</b>
<b>10</b>	<b>Viewpoint 24</b>
<b>11</b>	<b>Viewpoint 26.1</b>
<b>12</b>	<b>Viewpoint 27.1 (treed?)</b>
<b>13</b>	<b>Viewpoint 32</b>
<b>14</b>	<b>Viewpoint 35</b>
<b>15</b>	<b>Viewpoint 38</b>
<b>16</b>	<b>Viewpoint 41.1 (treed?)</b>
<b>17</b>	<b>Manning Park Map</b>

Garrison-Copper Preliminary Layout Visibility 2015-2016 0228 Only  
 No CO84N; No WTRAs in C0808; No WTRAs or OGMAs in CO809

Block	Viewpoint											2015-16 Schedule	
	6 (screened?)	G6.1	10.1	G19	G21 (screened?)	G24	G26.1	27.1 (screened?)	G32	35	38		G41.1 (Screened)
CO7ZM					?	Y	Y						Tentative
CO5ZZ			Y						Y	Y	Y		Sales Plan
CO7ZV					?	Y	Y	?	Y	Y	Y	?	Tentative
CO808	?	Y	Y							Y			Sales Plan
CO7ZL						Y							Tentative
CO80C											Y		Tentative
CO809	?		Y							Y	Y		Phase 1?
CO80B	?		Y										Phase 1
CO84N													Phase 1 (to be added)
<b>Total</b>	<b>3?</b>		<b>4</b>	<b>0</b>	<b>2?</b>	<b>3</b>	<b>2</b>	<b>1?</b>	<b>2</b>	<b>4</b>	<b>4</b>	<b>1</b>	
	Y		Potentially Visible										
	?		Potentially Visible but Screened										

2015-2016 Blocks with Potential Visibility from Selected Viewpoints (see viewpoint simulations)




CO808

CO80B

CO808

CO809



Viewpoint 6 - 0228 no CO84N in model, no WTRA in CO808, no WTRA or OGMA in CO809




CO808




Viewpoint 6.1 - 0228 no CO84N in model, no WTRA in CO808 within 6m of Park Boundary

CO809




Viewpoint 7 - 0228 no CO84N in model, no WTRA or OGMA in CO809





Viewpoint 10.1 - 0228 no CO84N in model, no WTRA in CO808, no WTRA or OGMA in CO809; CO80B not changed (new hand-drawn shape)



Viewpoint 19 - 0228 - No CO84N



CO7ZV

CO7ZM



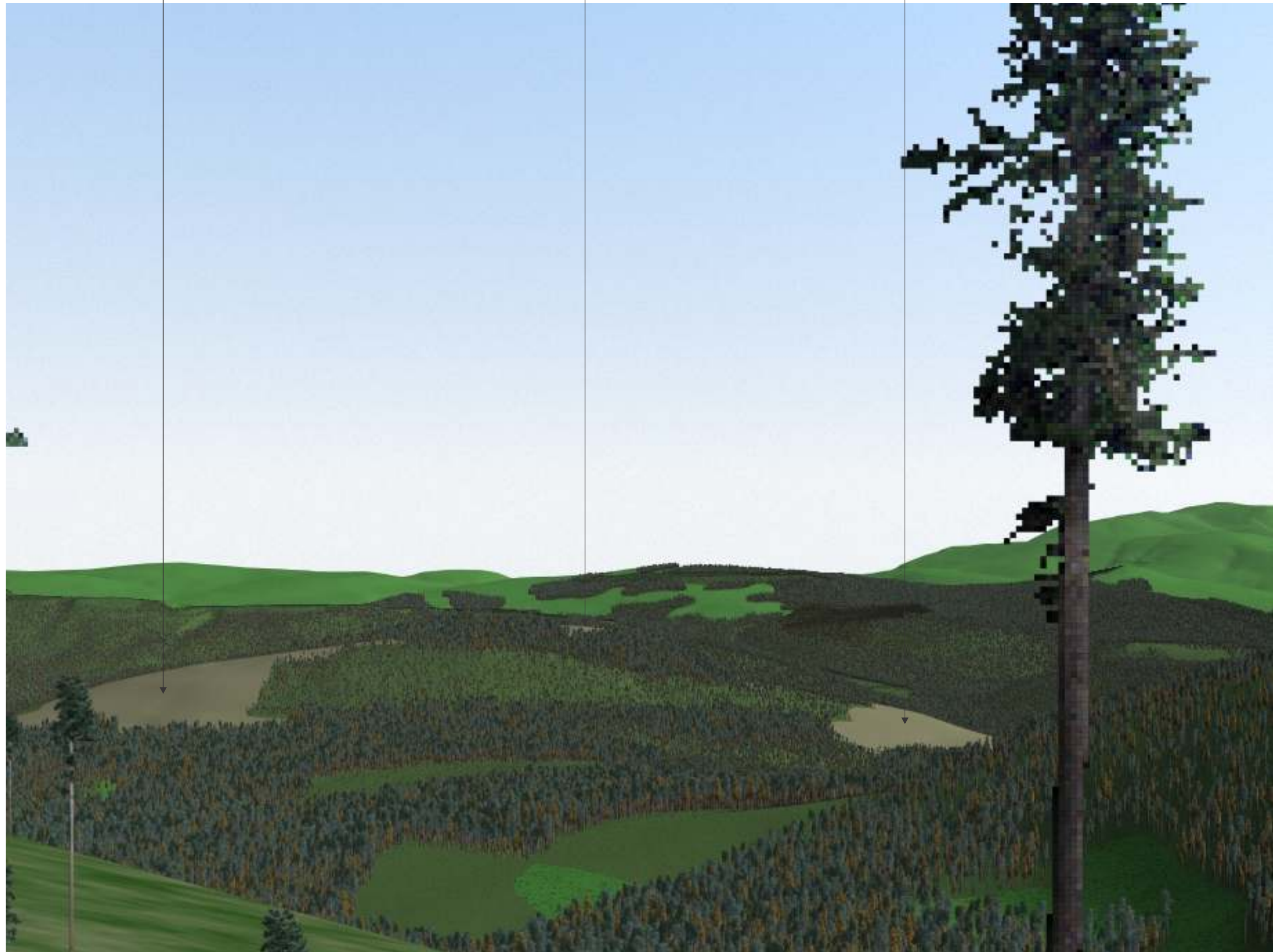
Viewpoint 21 0228 (Screened?)



CO7ZV

CO7ZL

CO7ZM




Viewpoint 24- 0228



CO7ZV

CO7ZL

CO7ZM








Viewpoint 27.1 - 0228




CO7ZV

CO5ZZ




Viewpoint 32 - 0228




Viewpoint 35 - 0228 no CO84N in model, no WTRA in CO808, no WTRA or OGMA in CO809





Viewpoint 38 - 0228 no CO84N in model, no WTRA or OGMA in CO809





Viewpoint 41.1 - 0228 - Not in Manning Park or Cascades Recreation Area



