

Meet at Kwik Star 4201 18<sup>th</sup> Ave SW (across from Fareway, not by Metro) @ 8:00am, KSU 8:30am

**Directions:**

Right on 18<sup>th</sup> Ave SW

Right on West Post Rd

Left on 16<sup>th</sup> Ave SW

Left on 80<sup>th</sup> St SW

Right on US-30 W

Right on 33<sup>rd</sup> Ave (Atkins)

Left on Park Ridge Rd/ E44/ 71<sup>st</sup> St/ 3<sup>rd</sup> St E (Newhall)

Right on 1<sup>st</sup> Ave/ 27<sup>th</sup> Ave/ W14 (Van Horne)

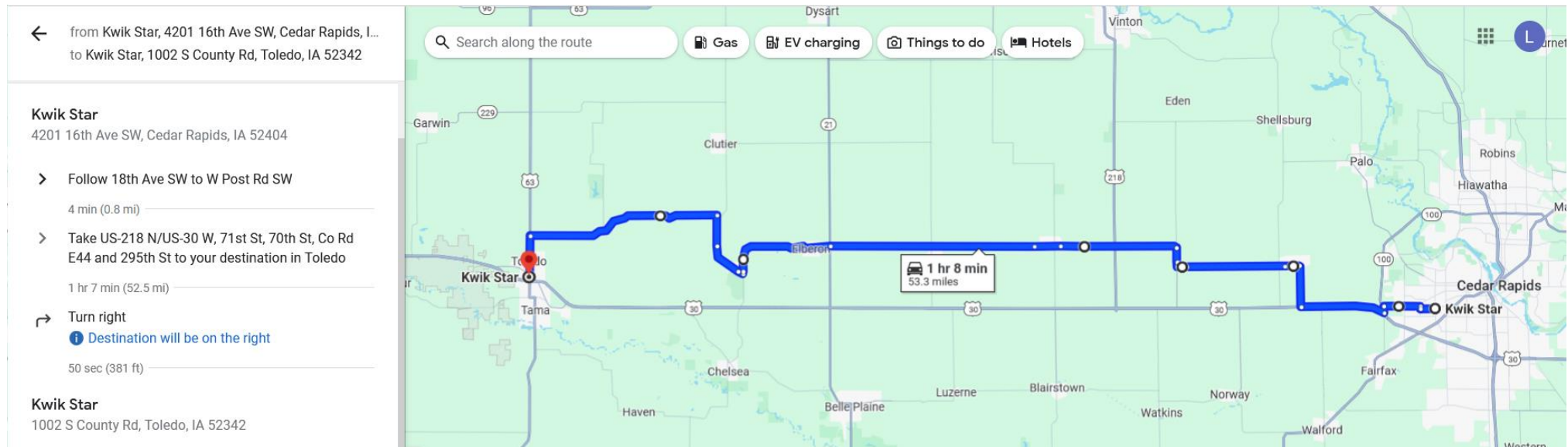
Left on 70<sup>th</sup> St/ E44

Right on V18 (Vining)

Left on 195<sup>th</sup> St/ Hwy E43

Left on J Ave/ Hwy 63

Right into Kwik Star, 1002 S County Rd, Toledo, IA 52342



### Directions:

Right onto S County Rd/ Hwy 63

Right on Tama County E49

Left on Hwy T47

Right on 390<sup>th</sup> St/ E69

Merge on Hwy 146 (Gilman)

Right on S Elm St/ Hwy 146

Right on Pleasant View/ Hwy 146

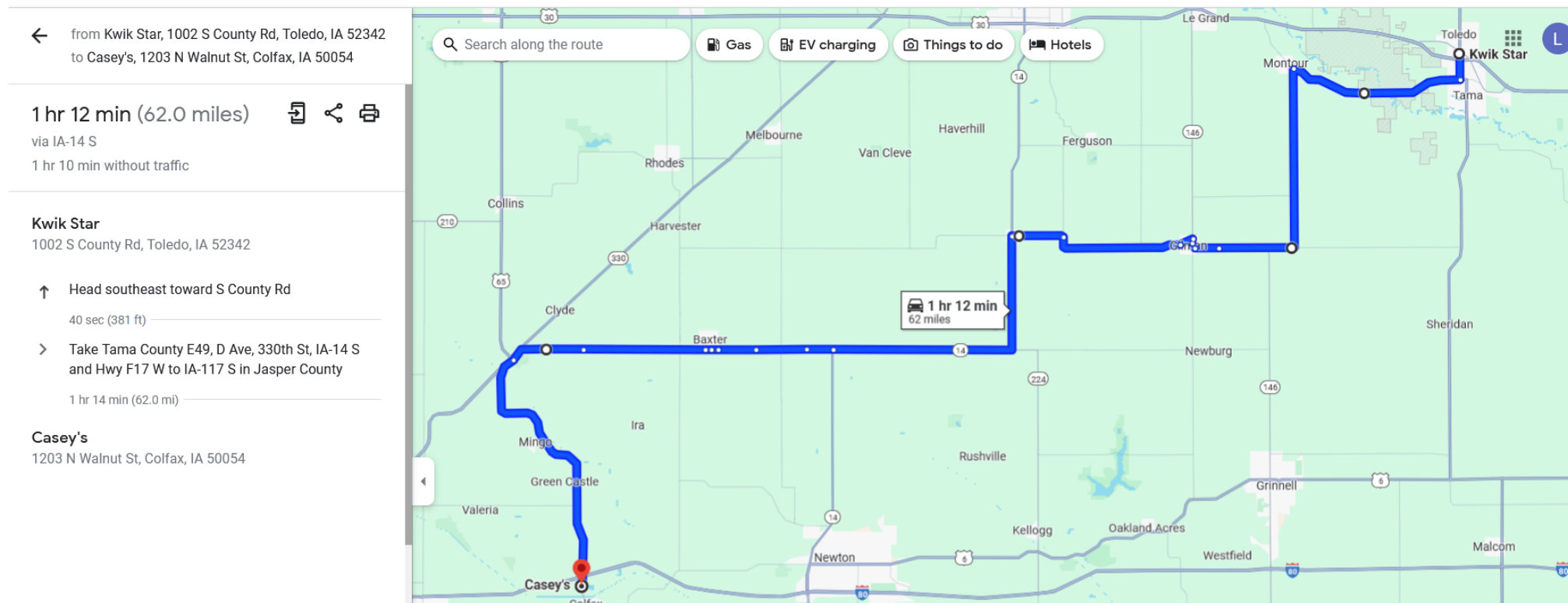
Left on E Center St/ 330<sup>th</sup> St

Left on Hwy 14 (Laurel)

Straight on Cty F17/ Hwy 17 W

Straight on Hwy 117

Right into Casey's 1203 N Walnut St, Colfax, IA 50054



**Directions:**

Right on N Walnut St/ IA-117 S

Left on E State St/ IA-117 S

Right on IA-117 S

Right on E 2<sup>nd</sup> St

Left into Goldie's Ice Cream Shop 304 W 2<sup>nd</sup> St, Prairie City, IA 50028



from Casey's, 1203 N Walnut St, Colfax, IA 50054  
to Goldie's Ice Cream Shoppe, 304 W 2nd St, Prairi...

**11 min** (7.2 miles)

via IA-117 S

Fastest route, the usual traffic



**Casey's**

1203 N Walnut St, Colfax, IA 50054



Head south on IA-117 S/N Walnut St

0.9 mi



Turn left onto IA-117 S/E State St

0.7 mi



Turn right onto IA-117 S

5.3 mi



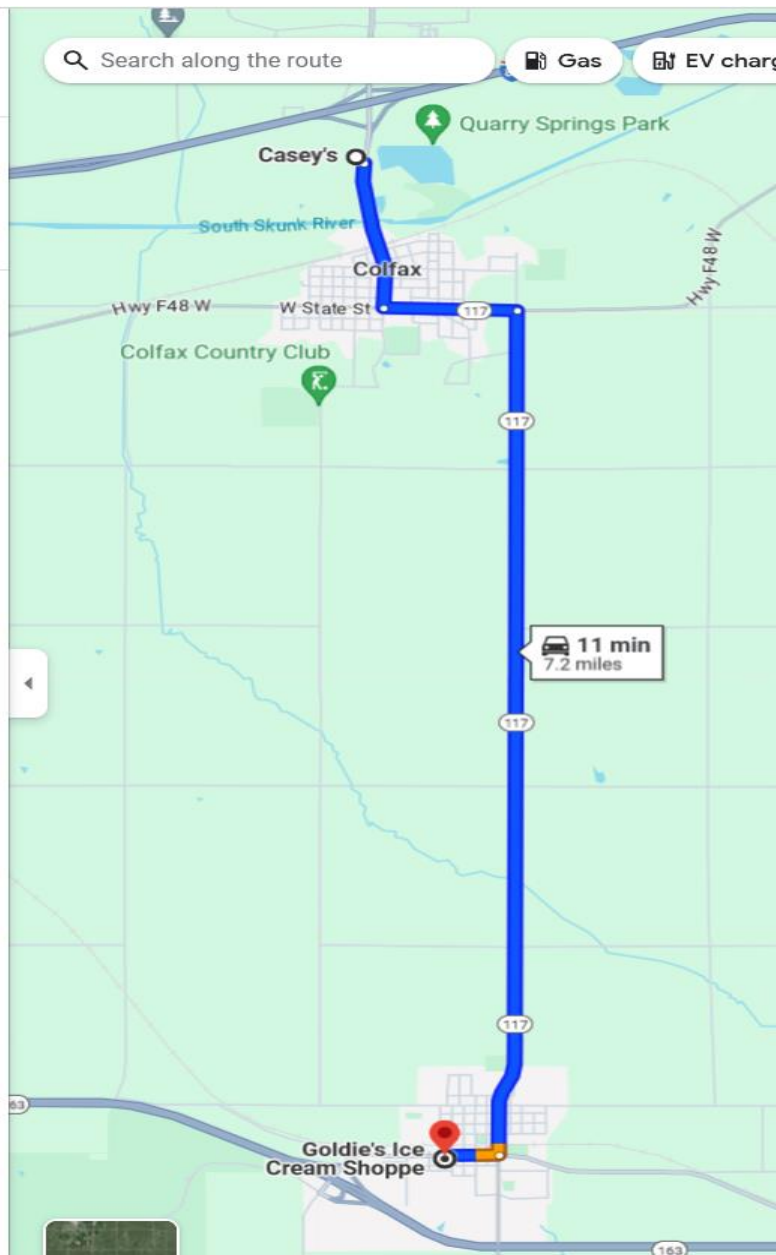
Turn right onto E 2nd St

**i** Destination will be on the left

0.3 mi

**Goldie's Ice Cream Shoppe**

304 W 2nd St, Prairie City, IA 50228



**Directions:**  
Left on W 2<sup>nd</sup> St/ IA-117 S  
Right on Neal Smith National Wildlife Refuge Rd

←

from Goldie's Ice Cream Shoppe, 304 W 2nd St, Pr...  
to Neal Smith National Wildlife Refuge, 9981 Pacif...

10 min (5.5 miles)

via Pacific St  
10 min without traffic

Goldie's Ice Cream Shoppe

304 W 2nd St, Prairie City, IA 50228

↑

Head west on IA-117 S/W 2nd St toward S West St  
Continue to follow IA-117 S  
Pass by First Interstate Bank (on the left in 0.4 mi)  
0.8 mi

↘

Turn right onto Neal Smith National Wildlife Refuge Rd  
0.1 mi

↑

Continue onto Pacific St  
2.1 mi

↑

Continue onto Paul St  
1.3 mi

↑

Continue onto Pacific St  
1.2 mi

↑

Continue straight  
Destination will be on the left  
449 ft

Neal Smith National Wildlife Refuge

9981 Pacific St, Prairie City, IA 50228

A map showing a route from Goldie's Ice Cream Shoppe to Neal Smith National Wildlife Refuge. The route is highlighted in blue. The map includes labels for 'Goldie's Ice Cream Shoppe', 'Neal Smith National Wildlife Refuge', 'Prairie City Recreational Complex', and 'Prairie City'. A search bar at the top left says 'Search along the route'. There are buttons for 'Gas', 'EV charging', and 'Hotels'. A callout box indicates '10 min 5.5 miles' for the route. The map also shows roads like IA-163 and S State St.