

Map data ©2023 Google 5 mi

KWIK STAR #589

962 62nd St, Marion, IA 52302

- ↑ 1. Head south toward 62nd St
_____ 174 ft
- ← 2. Turn left onto 62nd St
_____ 0.1 mi
- ↪ 3. Turn right onto US-151 N
_____ 19.0 mi
- ↪ 4. Turn right onto E23 County Home Rd
_____ 8.3 mi
- ← 5. Turn left onto IA-38 N
_____ 72 ft

29 min (27.4 mi)

14383-13985 IA-38

Monticello, IA 52310

- ↑ 6. Head north on IA-38 N toward 148th St
_____ 2.7 mi

➤ 7. Turn right onto Co Rd E17
Destination will be on the left
52 ft

3 min (2.7 mi)

11821-11765 Co Rd E17
Monticello, IA 52310

↑ 8. Head east on Co Rd E17 toward 116th Ave
6 min (5.3 mi)

↶ 9. Turn left onto IA-136 N
10 min (9.4 mi)

Continue on 1st Ave W to your destination

➤ 10. Turn right onto 1st Ave W
4 min (1.5 mi)

➤ 10. Turn right onto 1st Ave W
1.2 mi

↑ 11. Continue straight onto 1st Ave
0.1 mi

↶ 12. Turn left onto Nixon St
384 ft

↶ 13. Turn left
79 ft

↶ 14. Turn left
325 ft

↶ 15. Turn left
66 ft

➤ 16. Turn right
Destination will be on the right
108 ft

21 min (16.2 mi)

bp
1501 1st Ave E, Cascade, IA 52033

Continue to Fox St SE

↑ 17. Head southwest toward Fox St SE
1 min (338 ft)

↑ 17. Head southwest toward Fox St SE
184 ft

↶ 18. Turn left toward Fox St SE
154 ft


Take Garryowen Rd, Co Rd D61, W Bellevue-Cascade Rd and 250th Ave to S Main St in La Motte

- 35 min (28.9 mi)
- 19. Turn left onto Fox St SE
367 ft
 - 20. Continue straight to stay on Fox St SE
0.3 mi
 - 21. Turn left onto Garryowen Rd
3.0 mi
 - 22. Continue onto Co Rd D61
3.5 mi
 - 23. Continue onto W Bellevue-Cascade Rd
3.8 mi
 - 24. Turn right onto Bernard Rd
0.4 mi
 - 25. Turn left onto Bellevue-Cascade Rd
13.2 mi
 - 26. Turn left onto 250th Ave
4.2 mi
 - 27. Continue onto S Main St
0.3 mi
 - 28. Turn left to stay on S Main St
210 ft
 - 29. Turn right to stay on S Main St
443 ft

36 min (29.0 mi)

La Motte

Iowa 52054

- 30. Head northwest on N Main St toward Elm St/Washington Mills Rd
0.6 mi
- 31. Continue onto 230th Ave
3.5 mi
- 32. Continue onto Olde Davenport Rd
1.2 mi
- 33. Continue onto 230th Ave
2.0 mi
- 34. Continue onto Olde Davenport Rd
3.6 mi
- 35. Turn left onto SW Arterial Corridor/O'Rourke Dr
 Destination will be on the left
0.4 mi

14 min (11.3 mi)

Elmwood Dr

Iowa 52002

- ↑ 36. Head northwest on SW Arterial Corridor/O'Rourke Dr toward Elmwood Dr

23 ft
- ↗ 37. Turn right to merge onto US-151 N/US-52/US-61 N

2.0 mi
- ↘ 38. Turn right onto US-52 S

226 ft
- ↘ 39. Turn right onto Gateway Dr
i Destination will be on the left

315 ft

4 min (2.1 mi)

bp
2320 Gateway Dr, Dubuque, IA 52003

- ↑ 40. Head northeast on Gateway Dr toward US-52 S

315 ft
- ↘ 41. Turn right onto US-52 S

1.5 mi
- ↙ 42. Turn left onto Olde Massey Rd

0.8 mi
- ↙ 43. Turn left onto Mines of Spain Rd

2.6 mi
- ↘ 44. Turn right onto Monument Dr

0.2 mi

11 min (5.2 mi)

Julien Dubuque Monument
1810 Monument Dr, Dubuque, IA 52003


- ↑ 45. Head southwest on Monument Dr toward Mines of Spain Rd


0.2 mi
- ↗ 46. Merge onto Mines of Spain Rd


0.6 mi
- ↙ 47. Turn left onto Mar Jo Hills Rd/Mar Jo Quarry Rd


0.6 mi


4 min (1.5 mi)



-  48. Head southwest on Rockdale Rd toward Old Mill Rd

 0.5 mi
-  49. Slight left onto Twin Valley Dr

 0.3 mi
-  50. Continue onto US-52 S

 10.3 mi
-  51. Turn left onto E 1st St/High Bridge Rd

 141 ft
-  52. Turn left

 184 ft
-  53. Turn left
 [Destination will be on the left](#)

 98 ft

14 min (11.1 mi)