





Scenic Route Back Home (125mi.)


Leave Parking Lot Head Back to Allamakee Dr


  At the Light Turn right then immediately Left onto IA-76 S/IA-9 W/Spring Ave
2.0 mi


 Turn left onto IA-76 S
6.1 mi


 Head southeast on IA-76 S toward Memorial Dr
10.6 mi


Harpers Ferry


 Head southeast on IA-76 S toward Scenic View Dr
6.3 mi


 Turn left onto 1st St/Great River Rd
0.1 mi

 Turn right onto the ramp to Prairie du Chien
0.2 mi

 Turn left onto US-18 W
3.6 mi

 Turn left onto US-18 BUS E
2.2 mi

 Slight right onto 7th St/Main St
315 ft

 Continue onto Great River Rd/Walton St
6.0 mi

 Head southwest on Clayton County X56/Great River Rd

2.5 mi

← Turn left to stay on Clayton County X56/Great River Rd
9.2 mi

↪ Turn right onto N 5th St
0.4 mi

↪ Turn right onto Clayton County X56/Haydn St
180 ft

Guttenberg

↑ Head west on Clayton County X56/Haydn St toward US-52 S
13 ft

← Turn left onto US-52 S/N 5th St
0.7 mi

Stop at KWIK STAR #145

↑ Head south on US-52 S/S 5th St toward Herder St
23.3 mi

↑ Continue onto IA-136 S
13.9 mi

↗ Turn right onto the ramp to Cedar Rapids
0.5 mi

↗ Merge onto US-151 S
36.8 mi

Follow US-151 back into Cedar Rapids