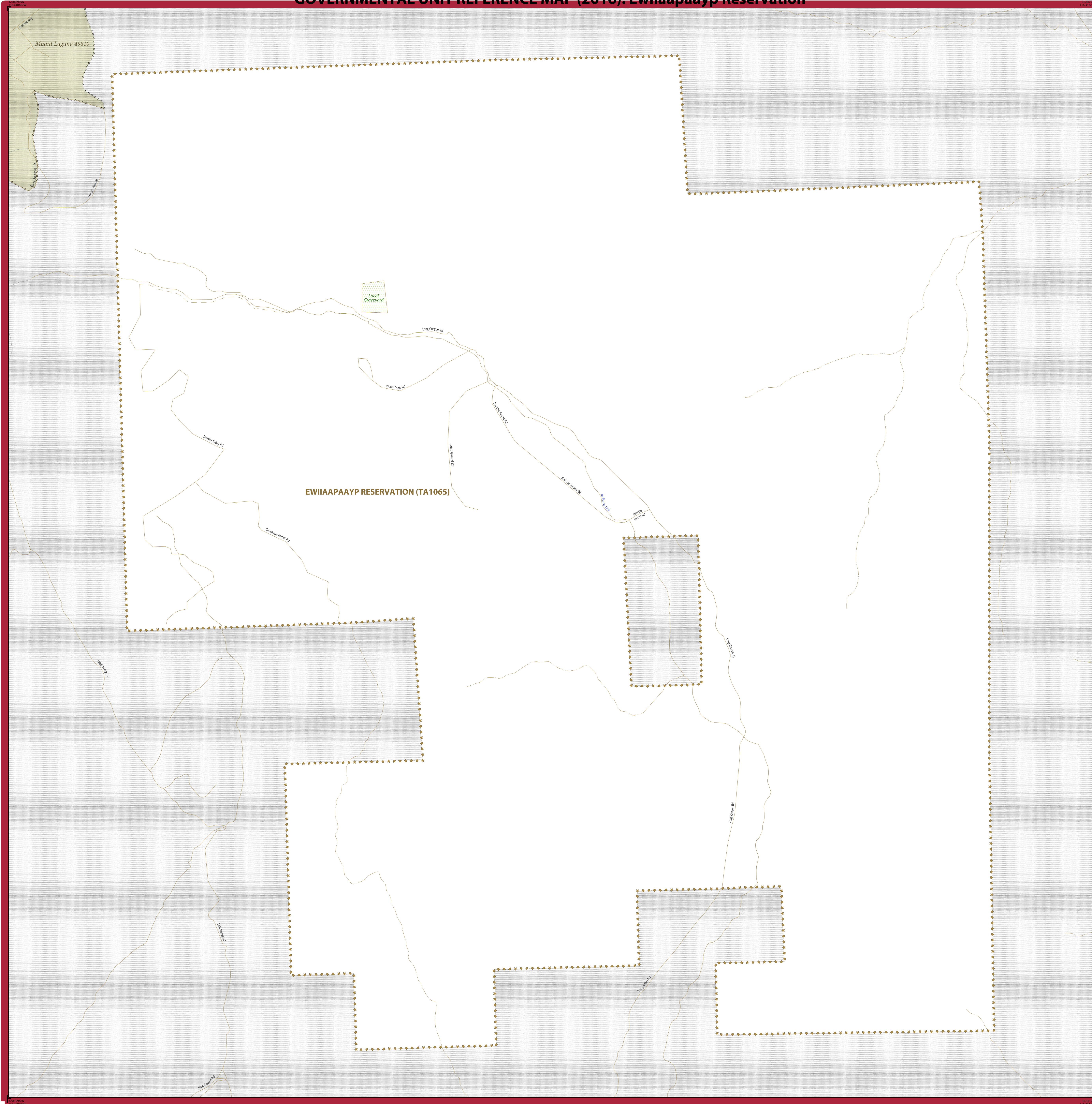


GOVERNMENTAL UNIT REFERENCE MAP (2016): Ewiiapaayp Reservation



LEGEND

SYMBOL DESCRIPTION	SYMBOL	LABEL STYLE
Federal American Indian Reservation	*****	L'ANSE RESERVATION (TA 1880)
Off-Reservation Trust Land	+++++	T1880
American Indian Tribal Subdivision	SHONTO (620)
Alaska Native Regional Corporation (ANRC)	▽▽▽▽▽	NANA ANRC 52120
State (or statistically equivalent entity)	▢▢▢▢▢	NEW YORK 36
County (or statistically equivalent entity)	▣▣▣▣▣	ERIE 029
Consolidated City	●●●●●	MILFORD 47500
Incorporated Place ¹	○	Davis 18100
Census Designated Place (CDP) ²	●	Cochiti 16560

DESCRIPTION	SYMBOL	DESCRIPTION	SYMBOL
Interstate		Water Body	
U.S. Highway		Swamp or Marsh	
State Highway		Glacier	
Other Road		Airport	
Cal-de-sec		College or University	
Circle		Military	
Geographic Offset and Corridor ³		Prison or Juvenile Detention Center	
AWD Trail, Stairway, Alley, Walkway, or Ferry		Cemetery	
Railroad		Golf Course	
Pipeline or Power Line		National Park or Forest	
Ridge or Fence		Other Park	
Property Line or Nonrivable Boundary		Outside Subject Area	
Perennial Stream		Inset Area	
Intermittent Stream			
Mountain Peak or Hill			

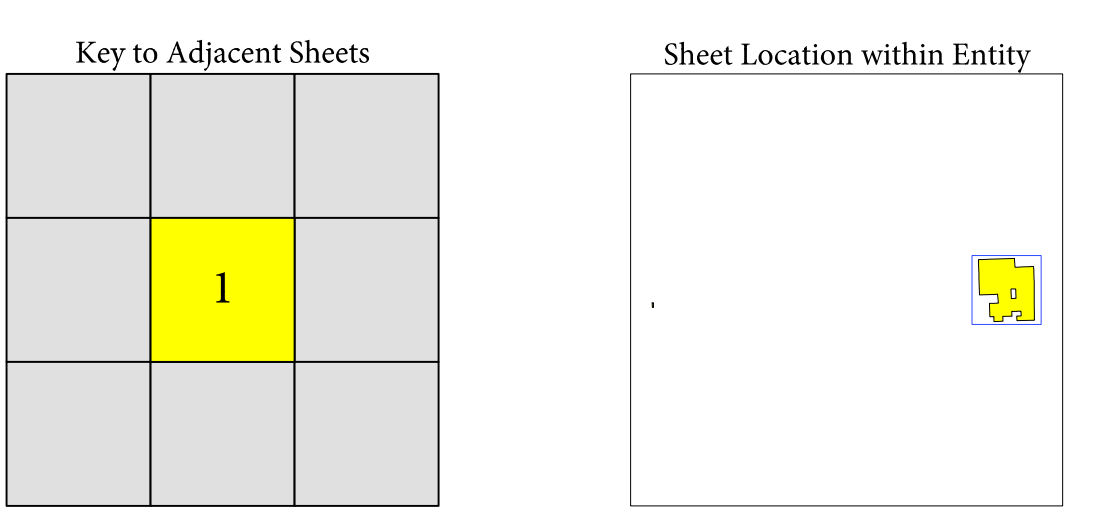
Where state and county boundaries coincide, the map shows only the state boundary. Where Federal American Indian reservation and American Indian tribal subdivision boundaries coincide, the map shows only the American Indian reservation boundary. Entity names are followed by either their FIPS code or census code; parentheses indicate a census code.

¹ Incorporated place name color corresponds to the incorporated place fill color.
² The CDP boundaries represent statistical entities only and are not to be updated through the BAS.
³ Geographic offsets and corridors are displayed directly on the road. Geographic offsets and corridors represent the road right-of-way for both or one side of a road and typically extend thirty feet from the road.

Due to space limitations, some road names, along with other feature and geography names on the map, may not be shown.
 The Census Bureau stores primary and alternate road names, but only primary road names are used to label the roads on these maps.

SUBJECT AREA RELATED COUNTIES ON MAP SHEET
 06073 San Diego


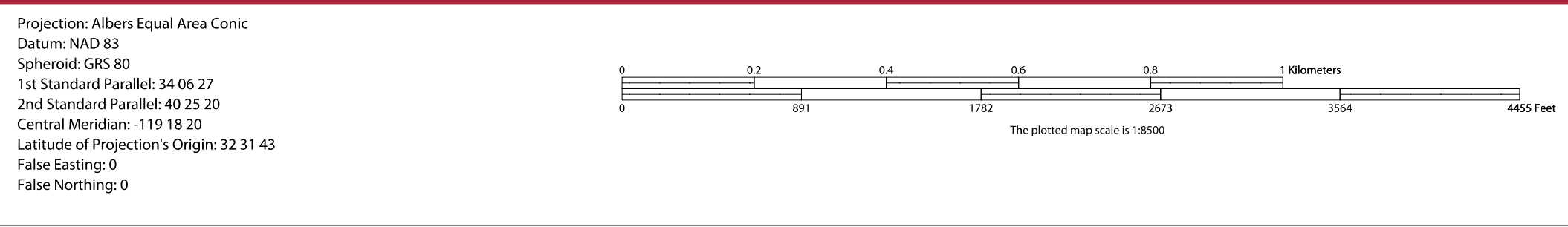
BAS SIGNATURE BOX	
The corrected boundaries shown on the map are accurate as of January 1, 2017.	
Print Name	
Position	
Signature	
Telephone	Date



Sheet 1 of 2 PARENT sheets
 Total Sheets: 3 (Index 1; Parent 2; Inset 0)

ENTITY TYPE: American Indian Area
 AREA NAME: Ewiiapaayp Reservation (1065)
 TRIBE NAME: Ewiiapaayp Band of Kumeyaay Indians (0060)

All legal boundaries and names are as reported through the 2016 Boundary and Annexation Survey (BAS). The boundaries shown on this map are for Census Bureau statistical data collection and tabulation purposes only; their depiction and designation for statistical purposes does not constitute a determination of jurisdictional authority or rights of ownership or entitlement.
 Data Source: U.S. Census Bureau's MAF/TIGER database (BAS17), September 2016
 Created by Geography Division: October 21, 2016
 U.S. DEPARTMENT OF COMMERCE Economics and Statistics Administration U.S. Census Bureau



Boundary and Annexation Survey (BAS) ID: 49900601065
BAS Submission Deadline: March 1, 2017
 PDF versions of the BAS maps are now available at:
www.census.gov/geo/partnerships/bas.html

For more information, or to request additional maps, please email geo.bas@census.gov, call 1-800-972-5651, or visit www.census.gov/geo/partnerships/bas.html.

INDEX OR PARENT SHEET #: 001
 INSET SHEET #: 000000

2016 FAB REF MAP (PARENT)

465049900601065001000000