

El Paso HFC

Mi Casa Homebuyer Grant Program

Targeted Area Census Tracts

Identified as Qualified Census Tracts and Areas of Chronic Economic Distress (if any) which are listed below, a borrower purchasing in home in a targeted area census tract is not required to be a first-time home buyer. [Click here to look up property.](#) Compare the tract to the allowable targeted area census tracts listed below. If you find a match, the property is located in a targeted area. When reserving funds, choose from the TARGETED AREA rate/offering.

Per Rev. Proc. 2024-8, the following census tracts constitute the Targeted Areas for this program:

0001.08, 0003.01, 0003.02, 0004.04, 0006.00, 0008.00, 0009.01, 0009.02, 0010.01, 0010.02, 0011.15, 0011.18, 0011.19, 0012.04, 0016.00, 0018.00, 0019.00, 0020.00, 0021.00, 0022.02, 0023.00, 0025.00, 0026.00, 0028.00, 0029.00, 0030.00, 0032.00, 0033.00, 0034.03, 0035.02, 0036.02, 0037.01, 0037.02, 0038.03, 0038.04, 0039.01, 0039.02, 0039.05, 0040.05*, 0040.08, 0041.03, 0041.05, 0041.06, 0042.01, 0042.02, 0043.17, 0104.01*, 0104.11*, 0106.02

*In the event that a portion of a tract listed above extends beyond the territorial boundaries of the City of El Paso, Texas, the targeted area census tract includes only the portion of such tract located within the City of El Paso, Texas.

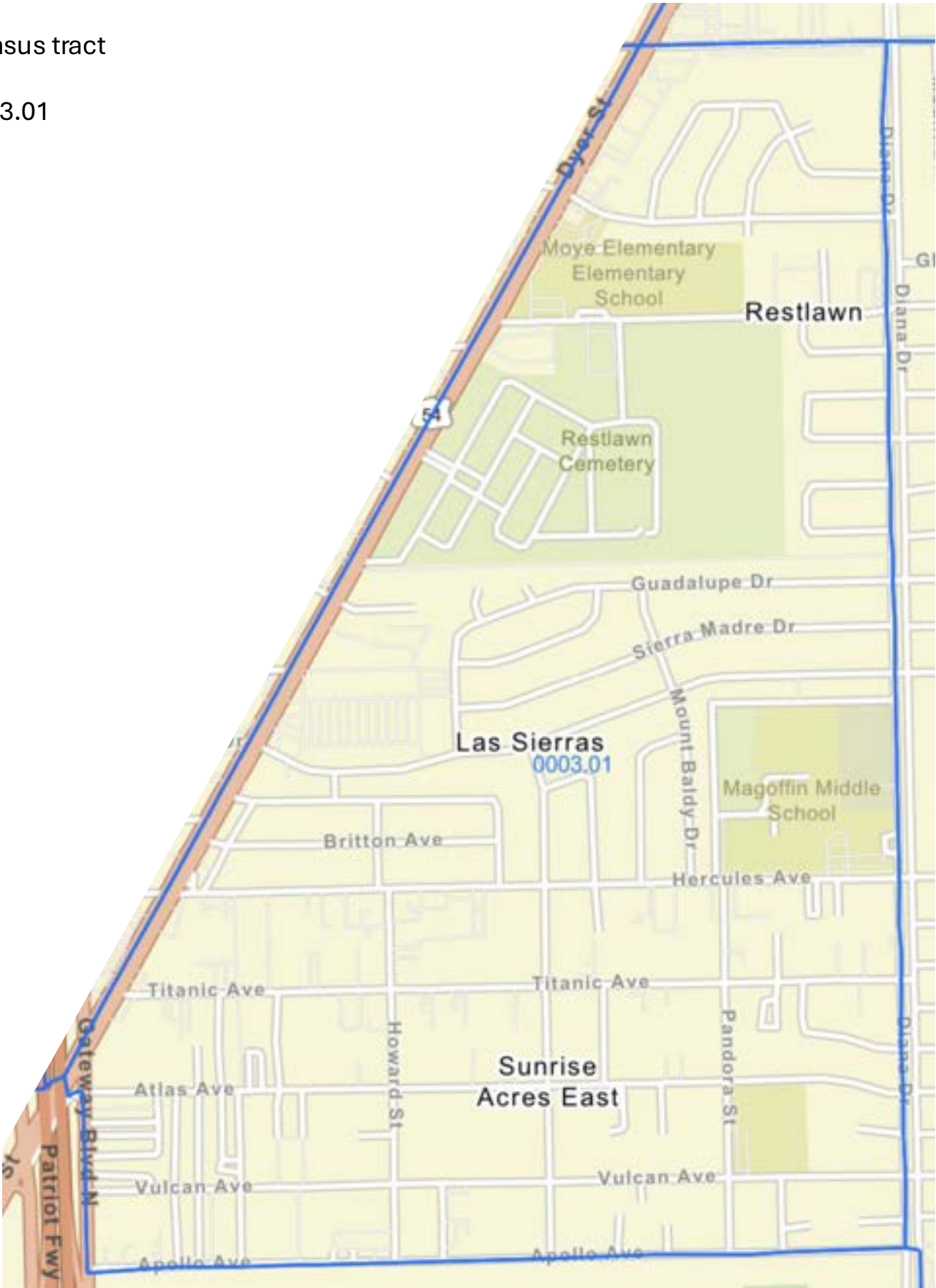
Census tract

0001.08



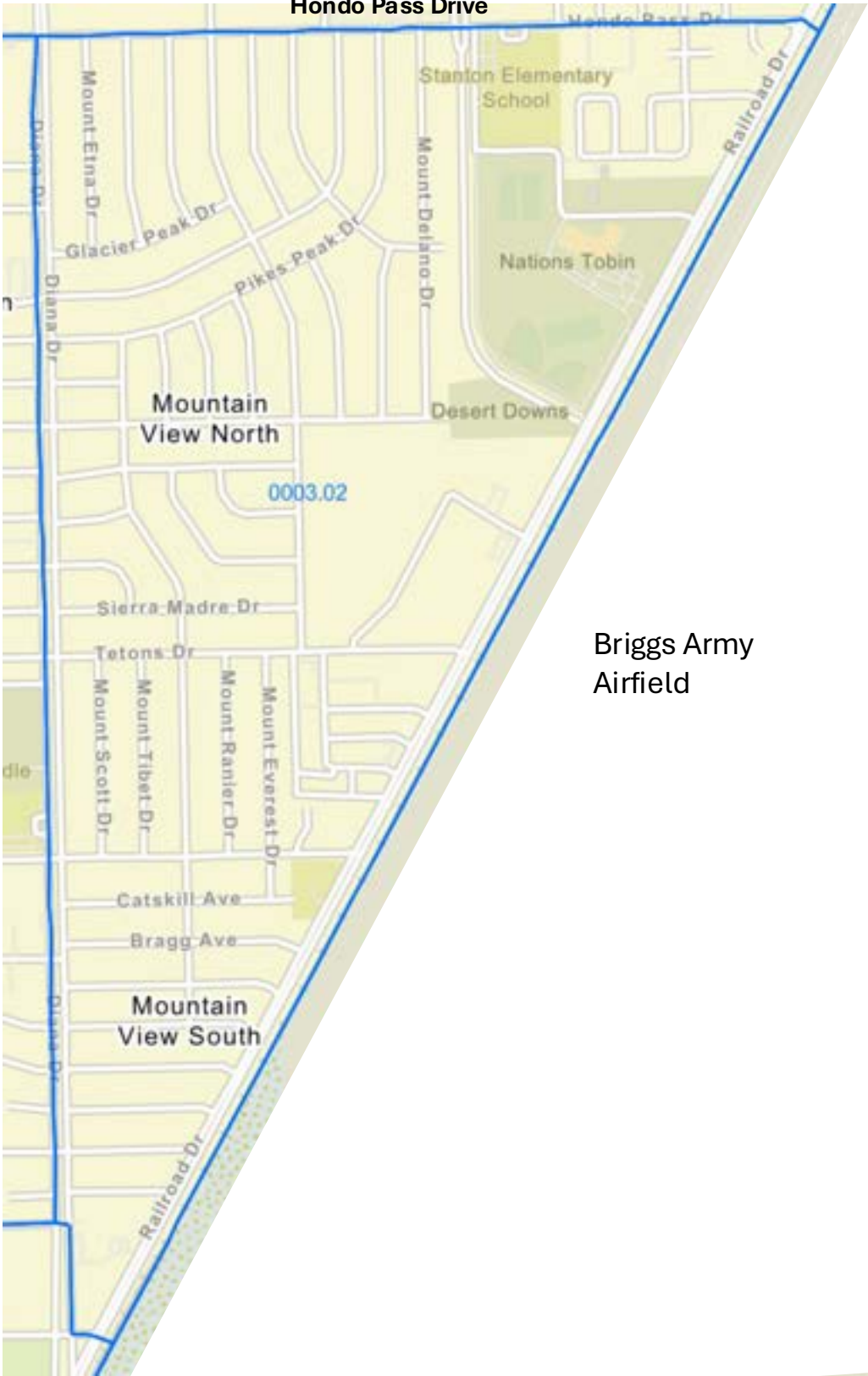
Census tract

0003.01

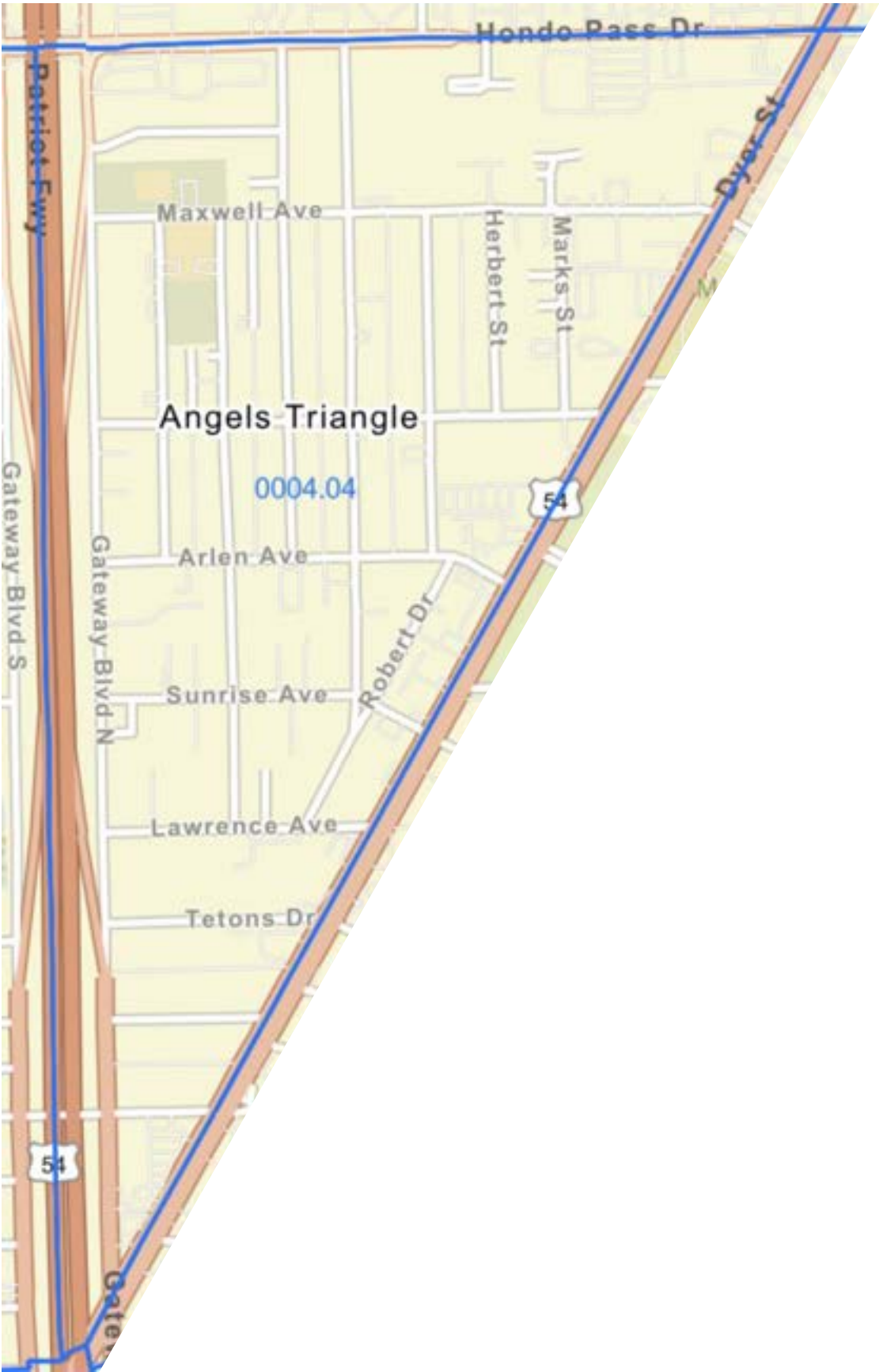


Census tract

0003.02



Census tract
0004.04



Census tract

0006.00



Census tract

0008.00



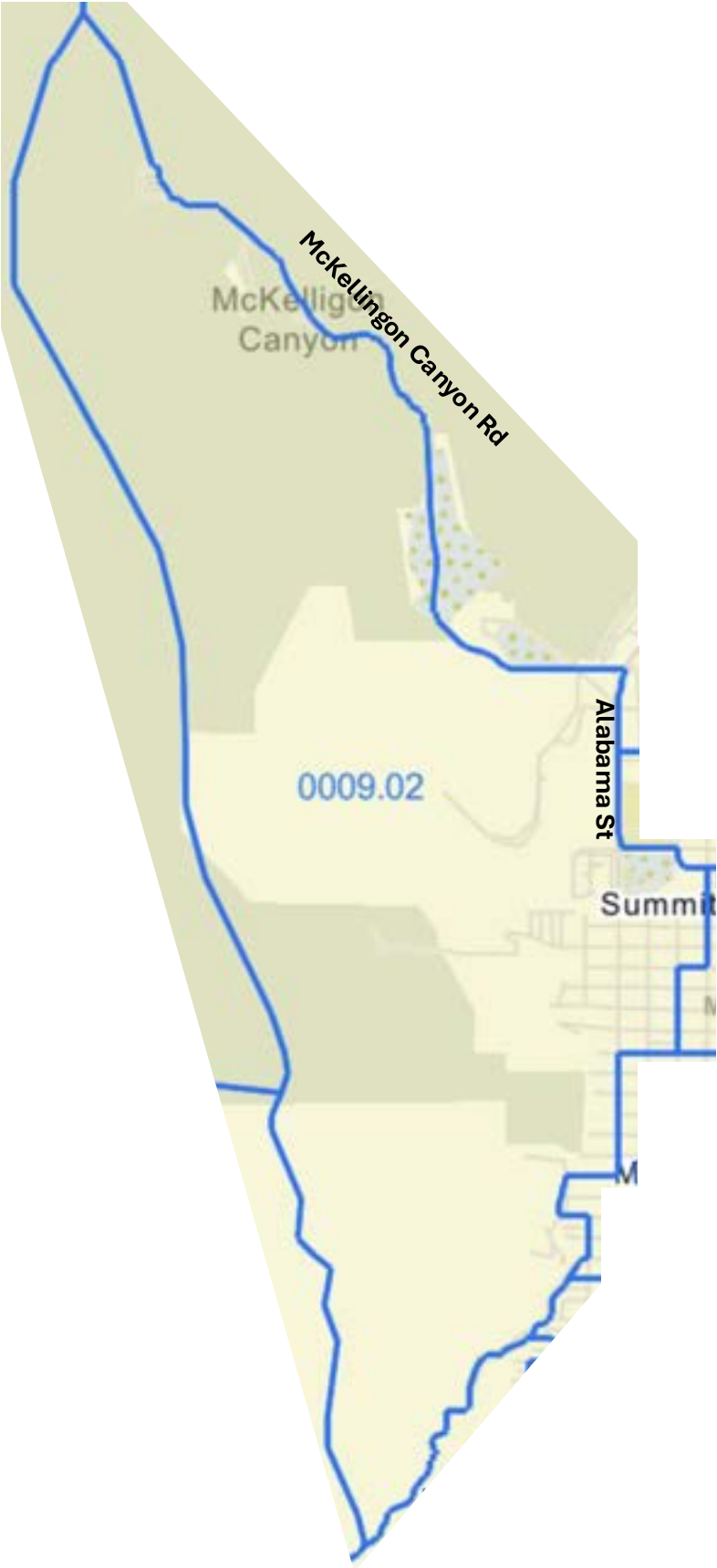
Census tract

0009.01



Census tract

0009.02



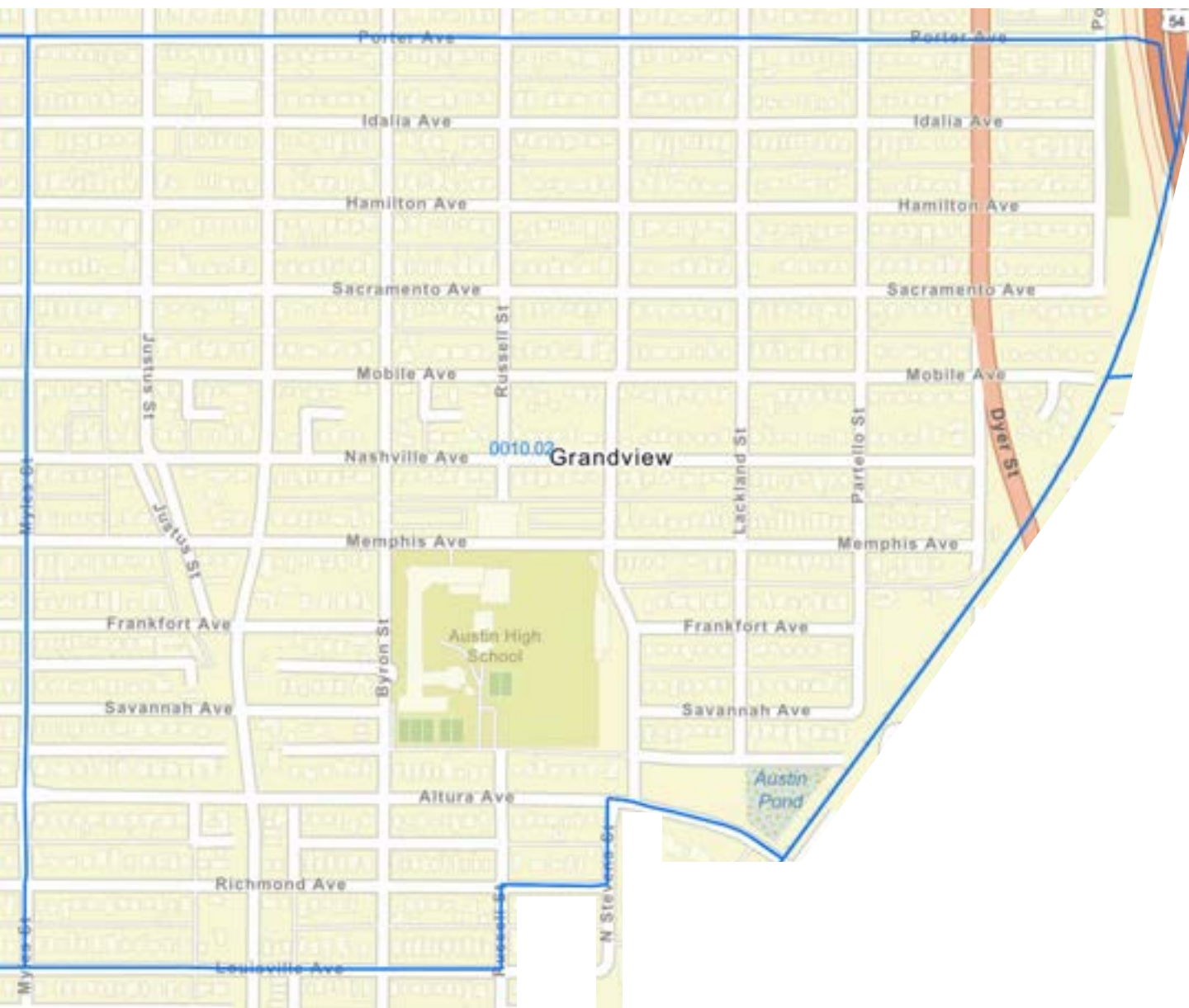
Census tract

0010.01



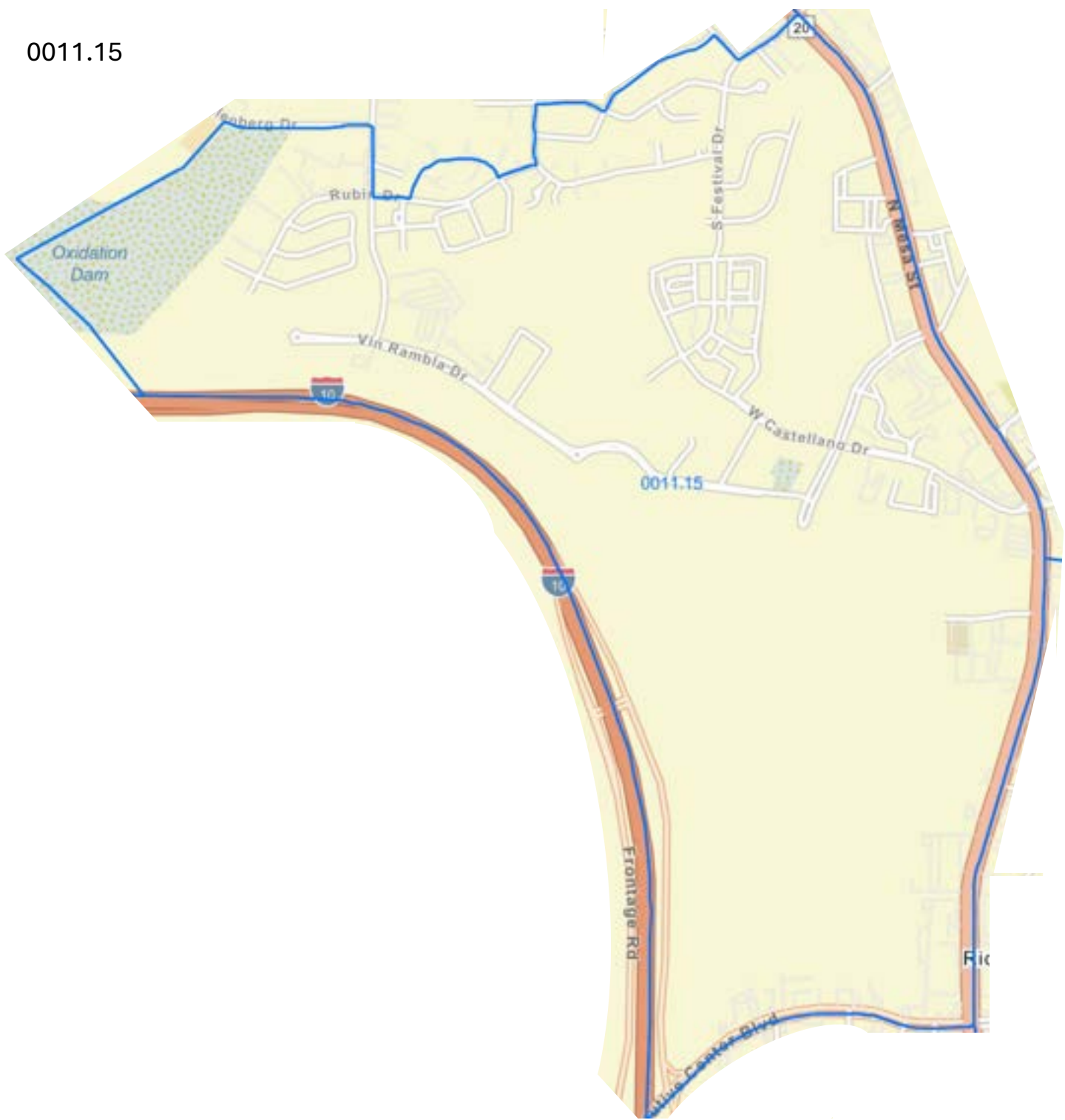
Census tract

0010.02



Census tract

0011.15



Census tract

0011.18



Census tract

0011.19



Census tract

0012.04



Census tract

0016.00



Census tract

0018.00



Census tract

0019.00



Census tract

0020.00



Census tract

0021.00



Census tract

0022.02



Census tract
0023.00



Census tract

0025.00



Census tract

0026.00

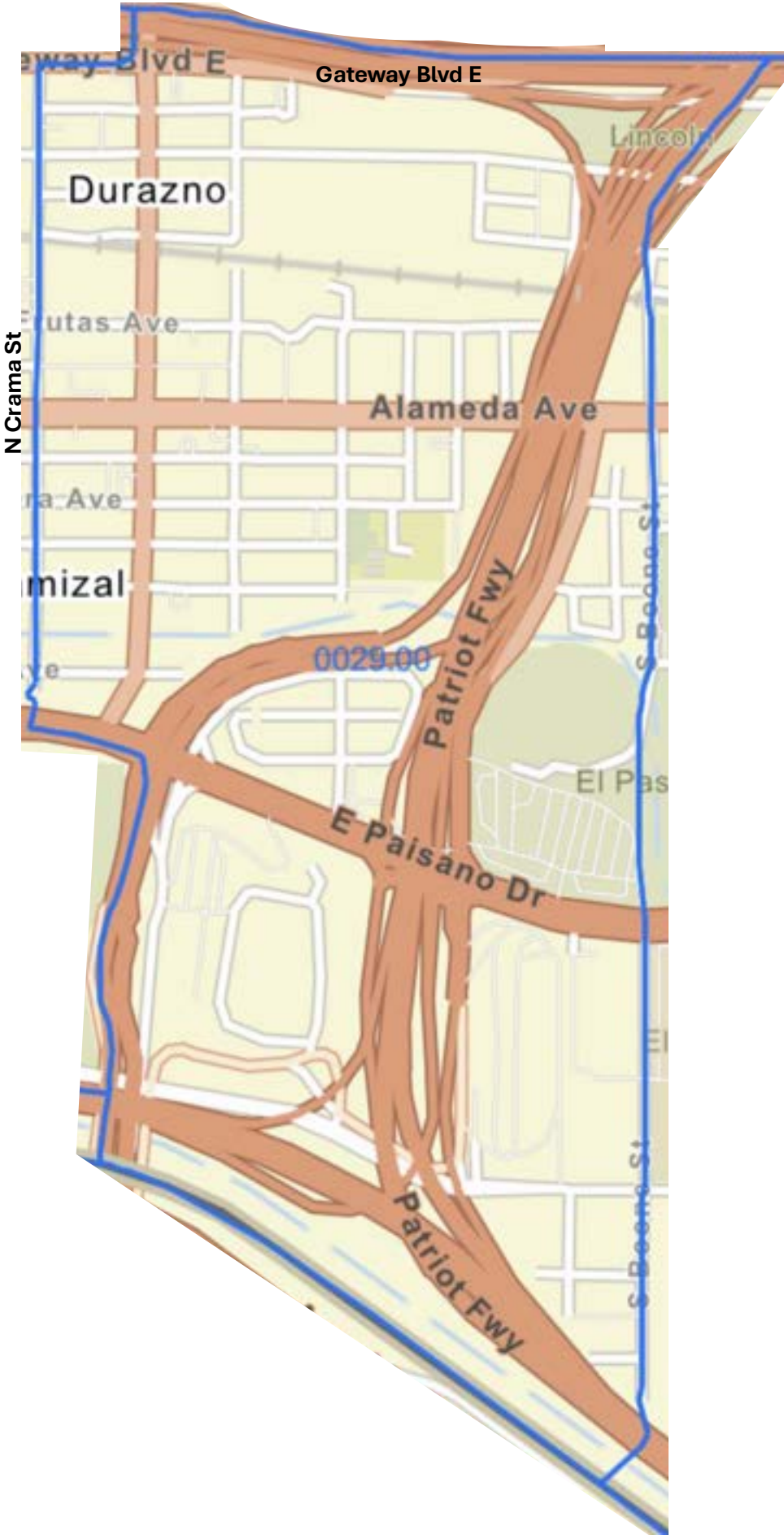


Census tract

0028.00



Census tract
0029.00



Census tract

0030.00



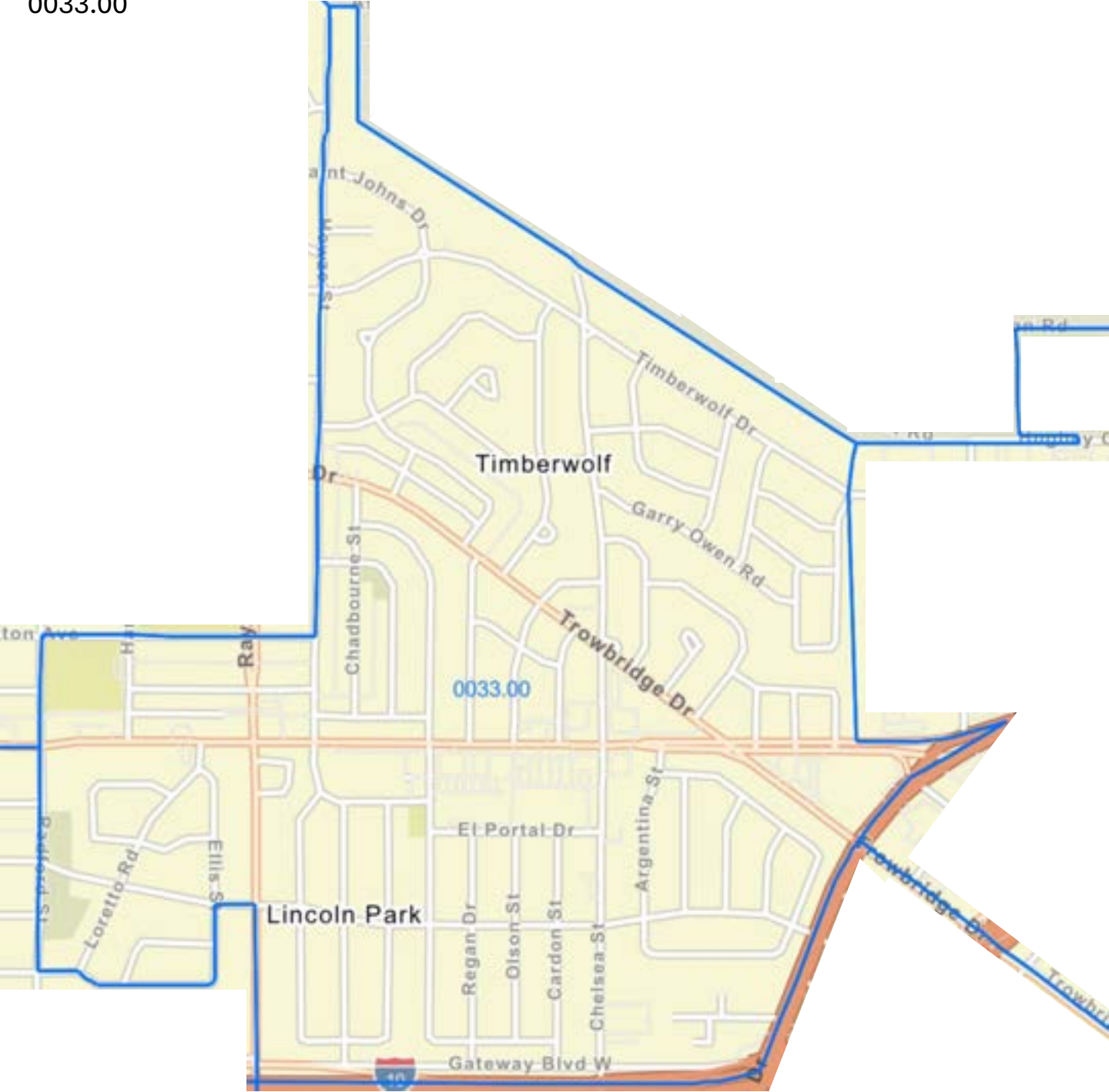
Census tract

0032.00



Census tract

0033.00



Census tract

0034.03



Census tract

0035.02



Census tract

0036.02



Census tract

0037.01



Census tract

0037.02



Census tract

0038.03



Census tract

0038.04



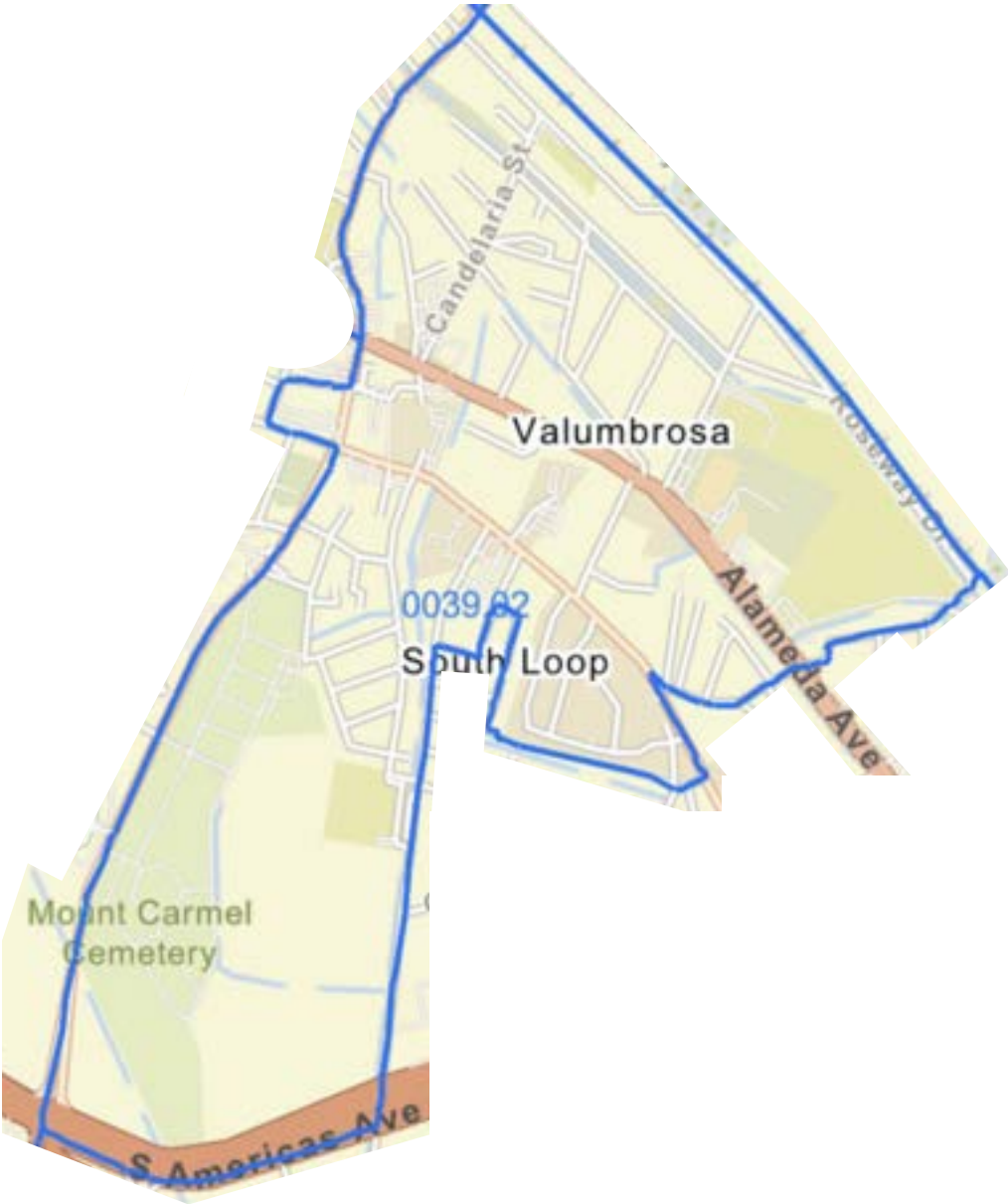
Census tract

0039.01



Census tract

0039.02



Census tract

0039.05



Census tract

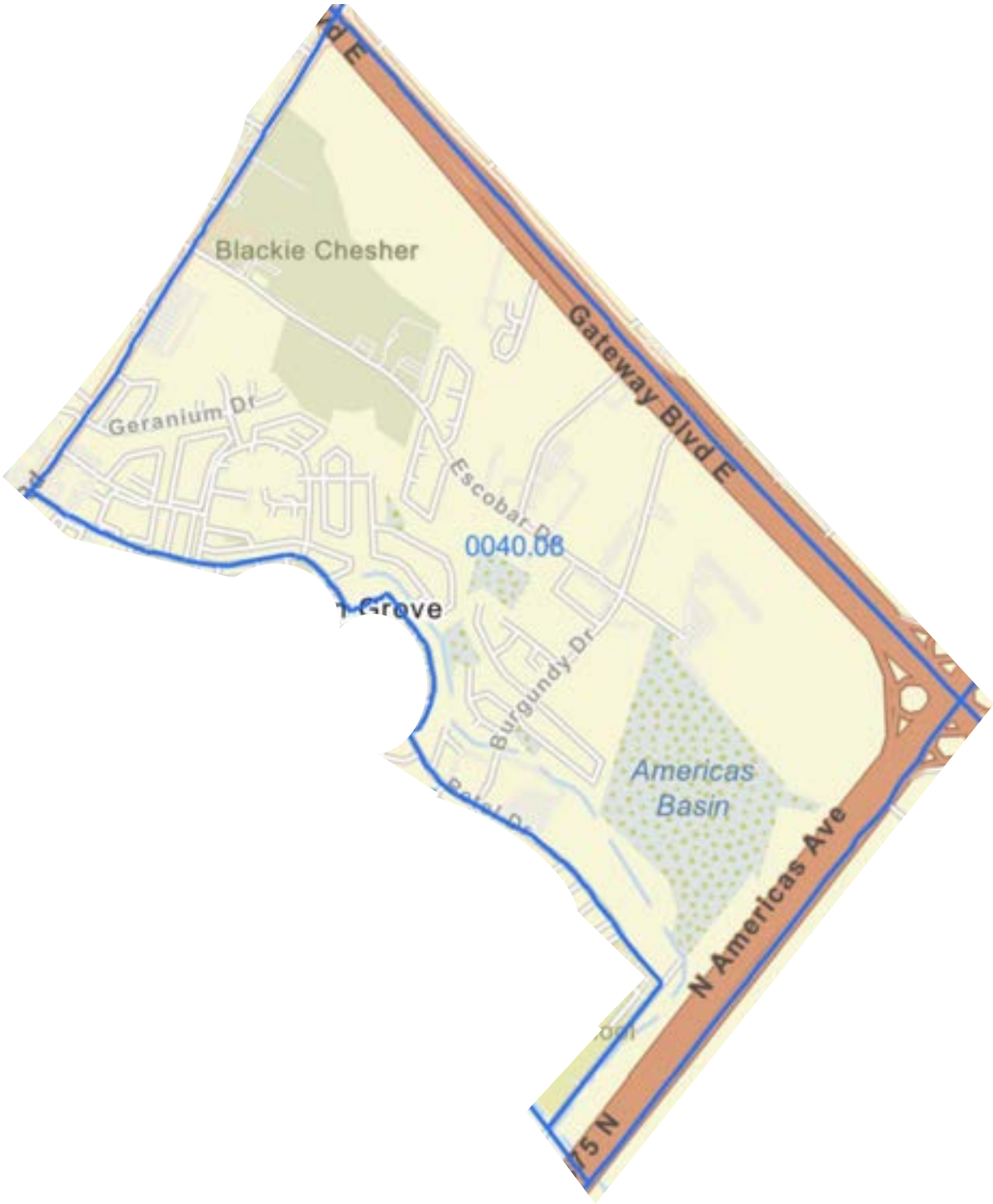
0040.05*



*In the event that a portion of a tract listed above extends beyond the territorial boundaries of the City of El Paso, Texas, the targeted area census tract includes only the portion of such tract located within the City of El Paso, Texas.

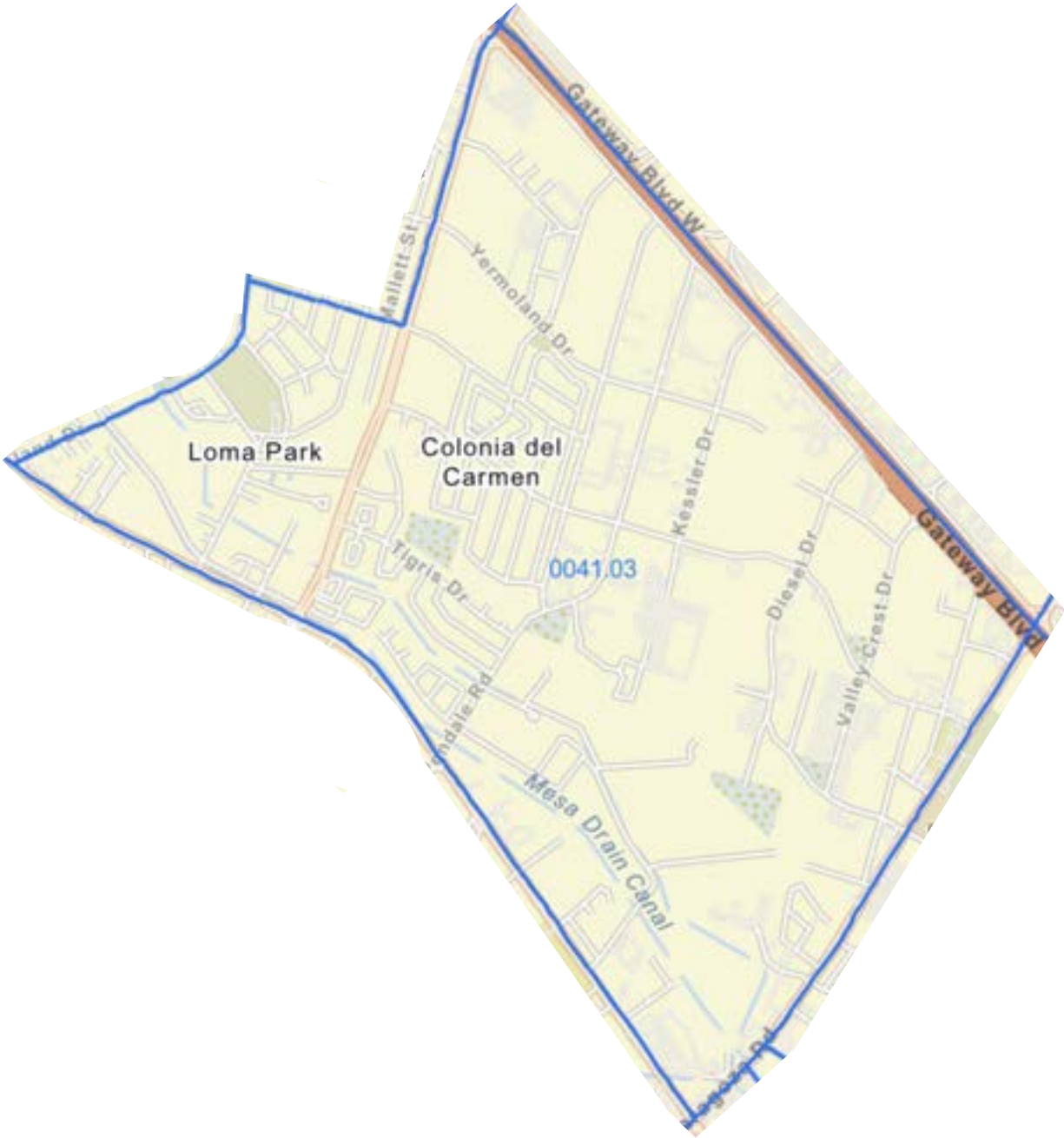
Census tract

0040.08



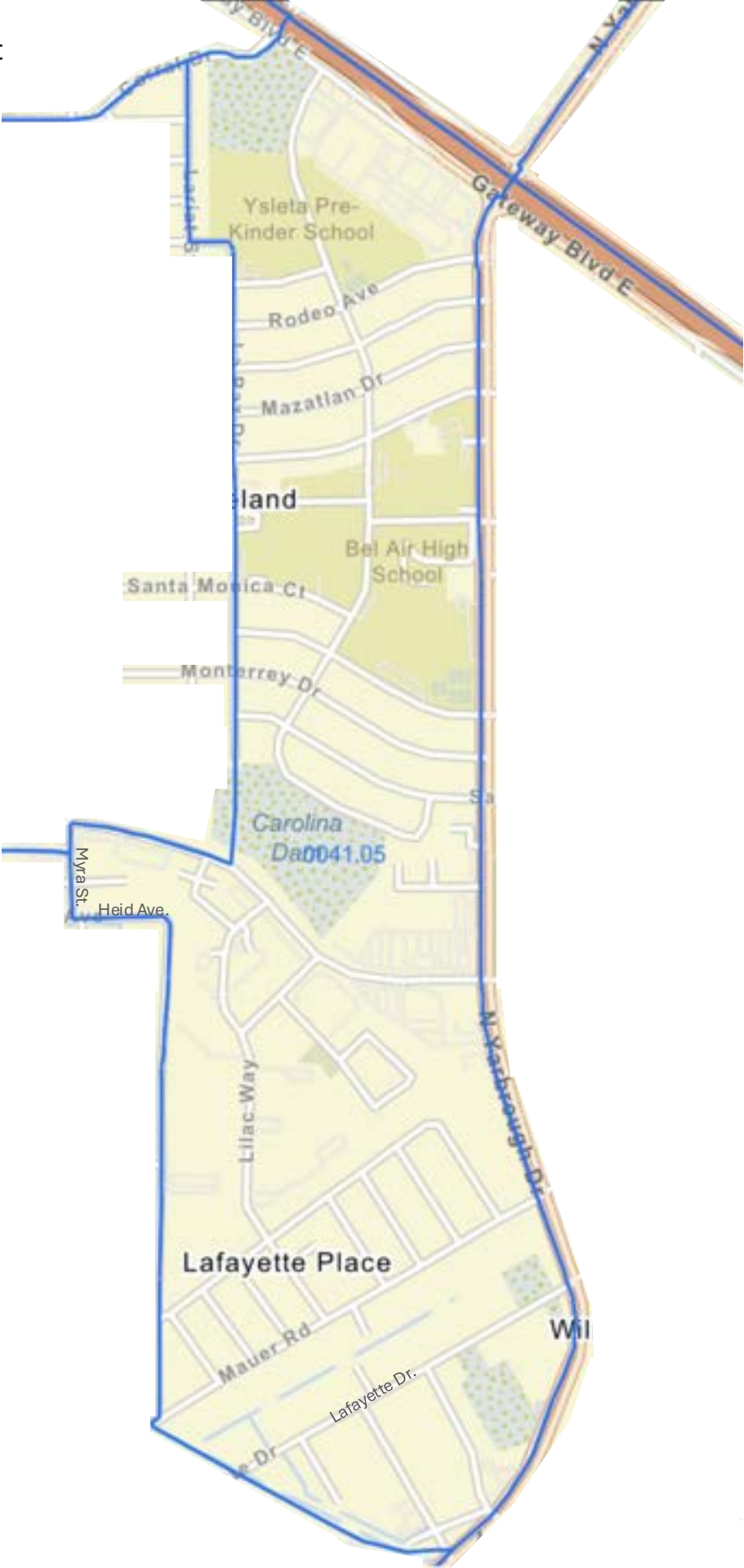
Census tract

0041.03



Census tract

0041.05



Census tract

0041.06



Census tract

0042.01



Census tract

0042.02



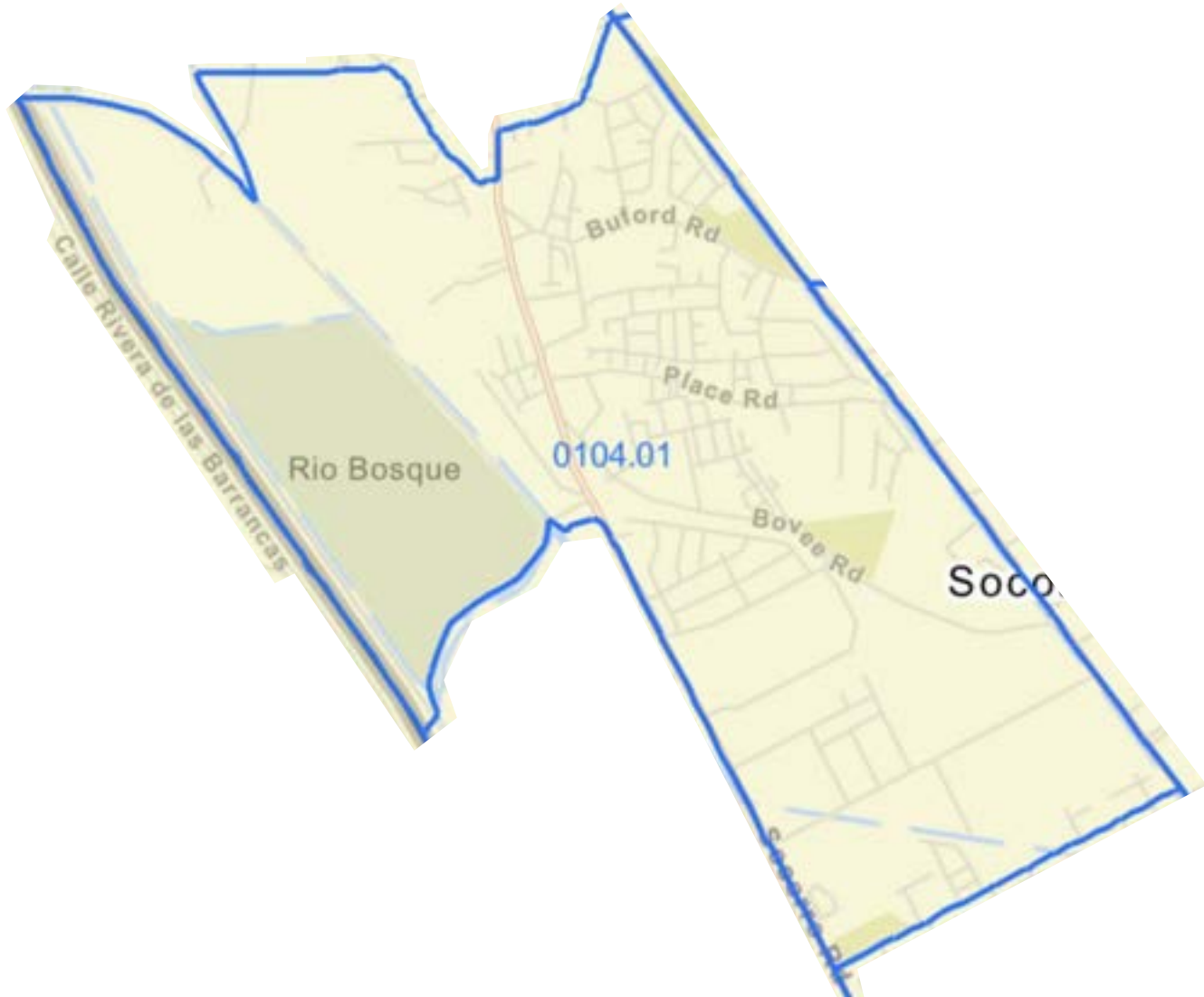
Census tract

0043.17



Census tract

0104.01

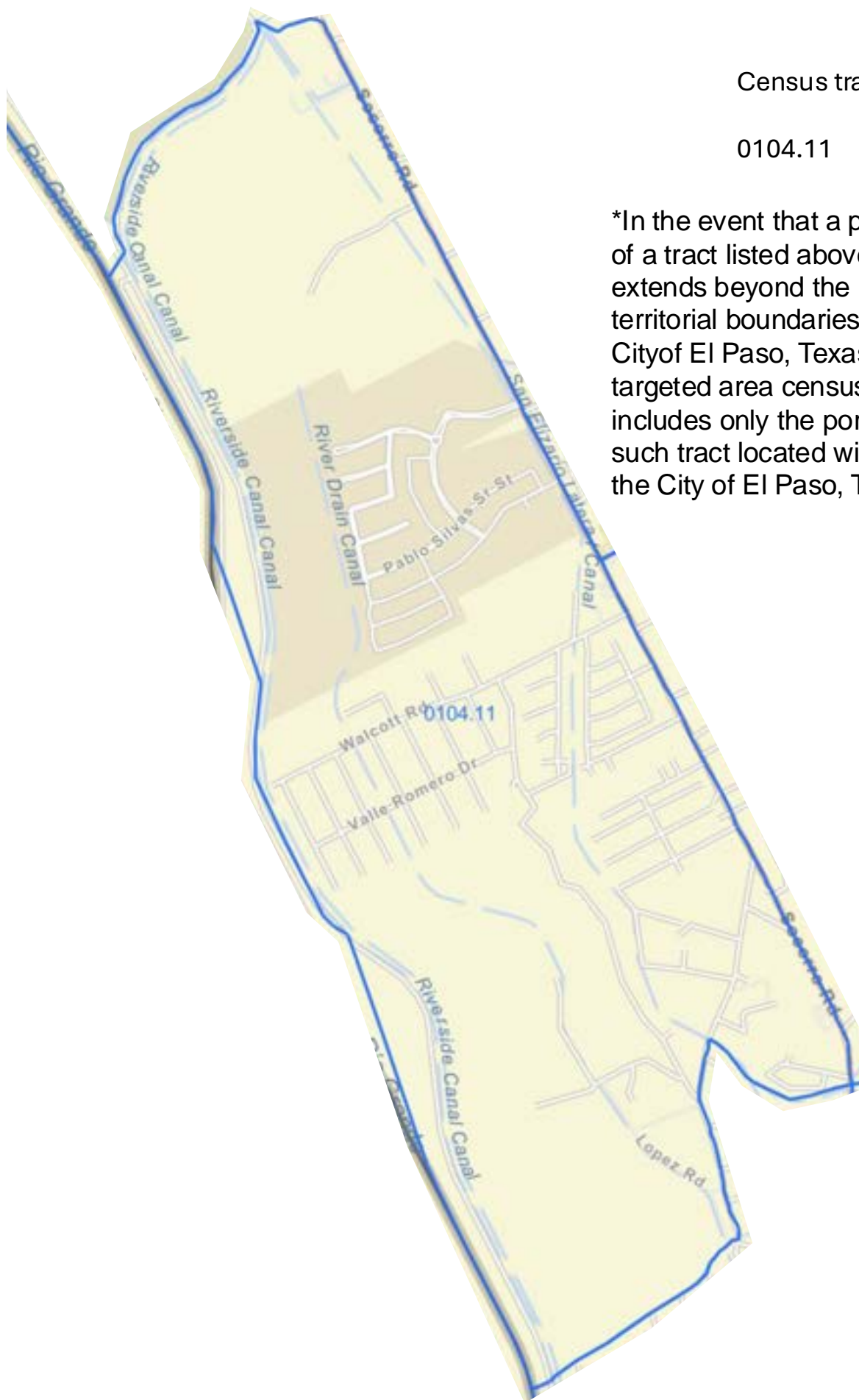


*In the event that a portion of a tract listed above extends beyond the territorial boundaries of the City of El Paso, Texas, the targeted area census tract includes only the portion of such tract located within the City of El Paso, Texas.

Census tract

0104.11

*In the event that a portion of a tract listed above extends beyond the territorial boundaries of the City of El Paso, Texas, the targeted area census tract includes only the portion of such tract located within the City of El Paso, Texas.



Census tract

0106.02

