

# A-Mooring (Mooring Size Analysis)



City of Newport Beach  
GIS Division  
March 04, 2019



## A-Mooring (Mooring Size Analysis)



City of Newport Beach  
GIS Division  
March 04, 2019




## B-Mooring (Mooring Size Analysis)



## C-Mooring (Mooring Size Analysis)



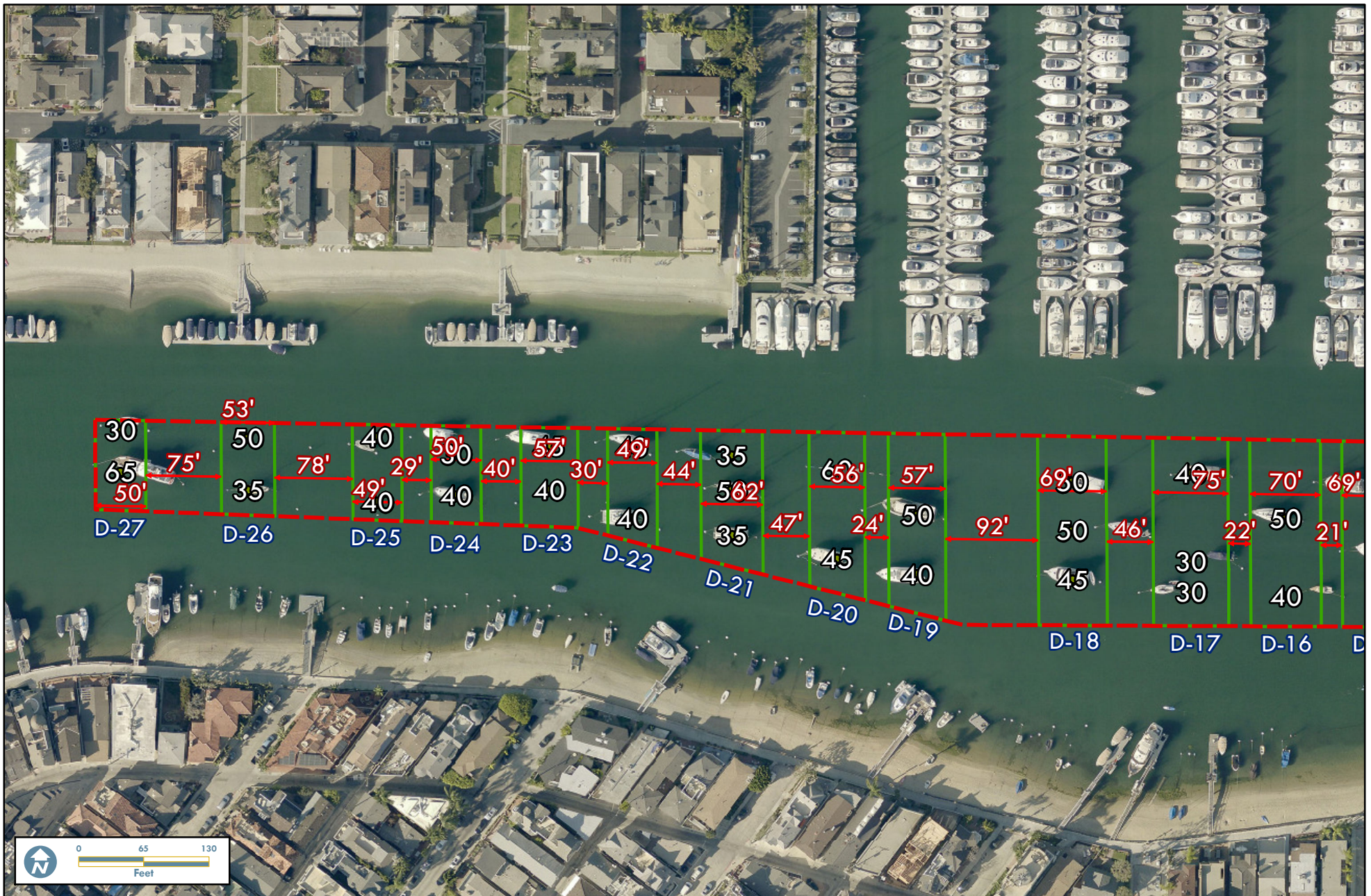
City of Newport Beach  
GIS Division  
March 04, 2019



## D-Mooring (Mooring Size Analysis)



City of Newport Beach  
GIS Division  
March 04, 2019




## D-Mooring (Mooring Size Analysis)



City of Newport Beach  
GIS Division  
March 04, 2019





## F-Mooring (Mooring Size Analysis)



City of Newport Beach  
GIS Division  
March 04, 2019

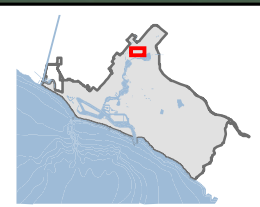


## H-Mooring (Mooring Size Analysis)



City of Newport Beach  
GIS Division  
March 04, 2019





# J-Mooring (Mooring Size Analysis)



City of Newport Beach  
GIS Division  
March 04, 2019



## K-Mooring (Mooring Size Analysis)



City of Newport Beach  
GIS Division  
March 04, 2019